BREEDING POPULATIONS OF SEABIRDS IN CALIFORNIA, 1989-1991

VOLUME II - COLONY MAPS AND APPENDICES

HARRY R. CARTER[1], GERARD J. McCHESNEY[1], DEBORAH L. JAQUES[1], CRAIG S. STRONG[1], MICHAEL W. PARKER[1], JEAN E. TAKEKAWA[2], DEBORAH L. JORY[1] AND DARRELL L. WHITWORTH[1]

Project Manager:

David S. Gilmer[1]

[1]U.S. Fish and Wildlife Service
Northern Prairie Wildlife Research Center
6924 Tremont Road
Dixon, California 95620

and

[2]U.S. Fish and Wildlife Service
San Francisco Bay National Wildlife Refuge Complex*
P.O. Box 524
Newark, California 94560
(* includes Humboldt Bay, Castle Rock, and Farallon NWR)

With collaboration by:

Point Reyes Bird Observatory
4990 Shoreline Highway
Stinson Beach, California 94970

Channel Islands National Park
1901 Spinnaker Drive
Ventura, California 93001

This study was funded by the Pacific Outer Continental Shelf Region of the Minerals Management Service, U. S. Department of the Interior; Washington, D. C., under Inter-agency Agreement No. 14-12-001-30456 with the U. S. Fish and Wildlife Service.

JULY 1992 (DRAFT FINAL REPORT)

TABLE OF CONTENTS: VOLUME II - COLONY MAPS AND APPENDICES

Page

INTRODUCTION.....1
COLONY AND SUBCOLONY MAPS.....3
APPENDICES.....227
Appendix 1.....227
Appendix 2.....228
Appendix 3.....321
Appendix 4.....322
Appendix 5.....325

INTRODUCTION

In Volume II of this report, we have only provided supporting materials for Volume I (Carter et al. 1992. Breeding populations of seabirds in California, 1989-1991: Volume I - Population estimates. Unpubl. draft report, U. S. Fish and Wildlife Service, Northern Prairie Wildlife Research Center, Dixon, California).

Colony and subcolony maps - The locations of colonies and subcolonies of breeding seabirds on the California coast were indicated on sections of 7.5' USGS topographic maps (scale 1:24,000; approx. 6.7 cm = 1 mile; approx. 4.2 cm = 1 km). In a few cases, we substituted 30' x 60' USGS topographic maps (scale 1:100,000; approx. 1.6 cm = 1 mile; approx. 1.0 cm = 1 km) or NOAA marine charts (scale 1:80,000; approx. 2.1 cm = 1 mile; approx. 1.3 cm = 1 km). Maps have been ordered from north to south (from the Oregon border to the Mexico border). Two major exceptions occurred. At San Francisco Bay, maps were presented after colonies on the outer coast as far south as Davenport, Santa Cruz County. Then maps were ordered eastwards in a clockwise fashion, starting from the north end of the Golden Gate Bridge, around San Pablo and Suisun bays then San Franciso Bay before ending at the south end of the Golden Gate Bridge. For the Channel Islands, maps were presented after Ventura County and before Los Angeles County mainland areas. Maps were then presented in the following island order: San Miguel, Santa Rosa, Santa Cruz, Anacapa, Santa Barbara, San Nicolas, Santa Catalina and San Clemente islands. Then maps for each island were ordered in a clockwise fashion, starting and ending at the northwest corner of each island. Colonies were numbered on maps using the CA colony numbering system, although all colonies have a corresponding USFWS colony number. Data have been cross referenced (using colony name, colony number and map numbers) in population estimate tables and indices in Volume I. See the section called "How to use maps and tables" in Volume I for more information on colony mapping.

Appendices - In these 5 appendices, we have provided summaries of raw field data. In Appendix 1, we have discussed various efforts to properly archive data collected in 1989-1991 and previous surveys. In Appendix 2, we have provided a detailed summary of raw data collected on numbers of nests, birds and sites counted at each subcolony on each USFWS survey in 1989-1991, including data not used for population estimates. In Appendices 3 and 4, we have provided summaries of mistnetting effort and captures in 1989 and 1991, respectively. In Appendix 5, at-sea observations of Marbled Murrelets in 1989 on the outer coasts of northern and central California have been summarized.

COLONY AND SUBCOLONY MAPS

MAP 1. Section from U.S.G.S. map "Smith River".

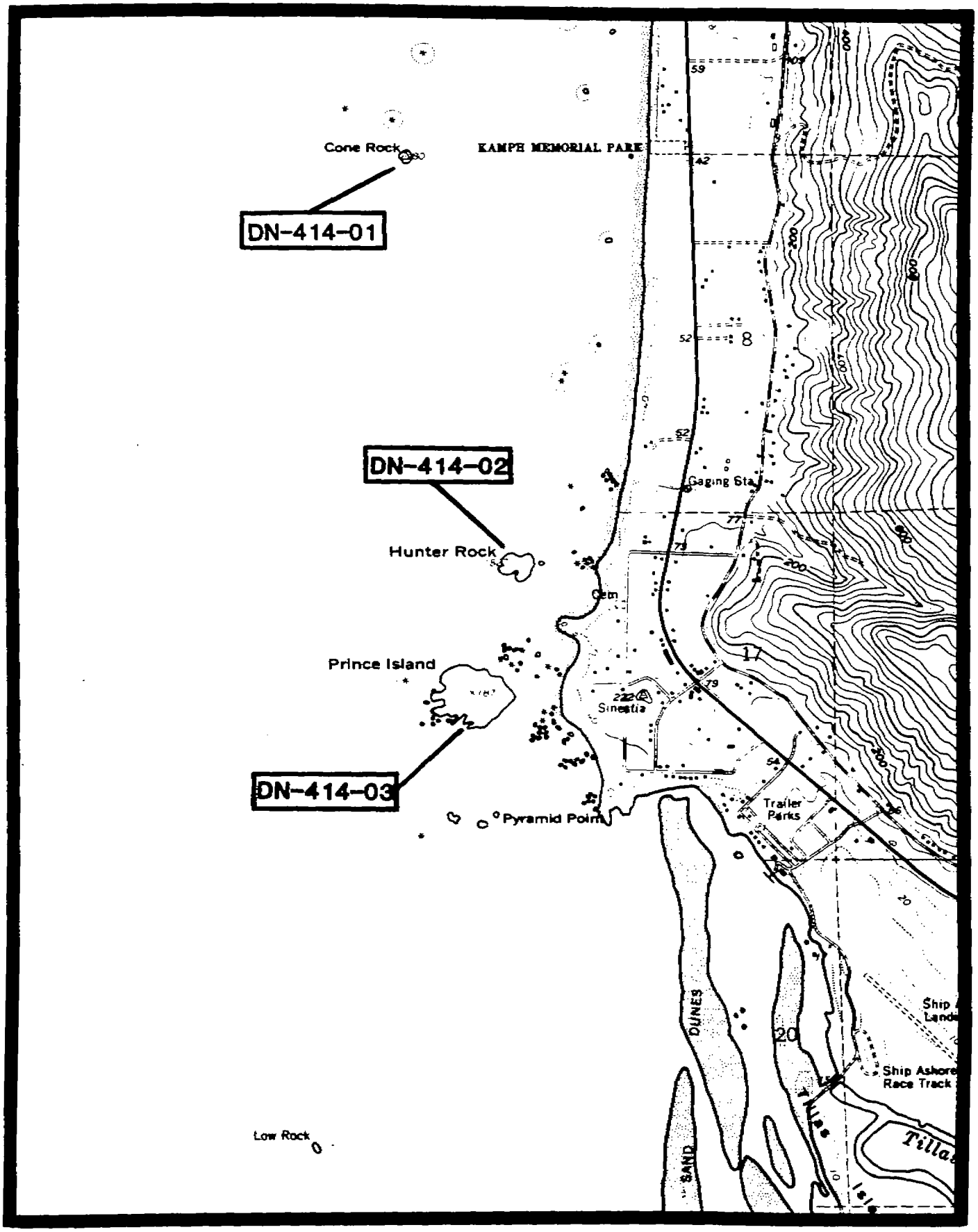

MAP 2. Section from U.S.G.S. map "Crescent City"; scale 1:100,000.

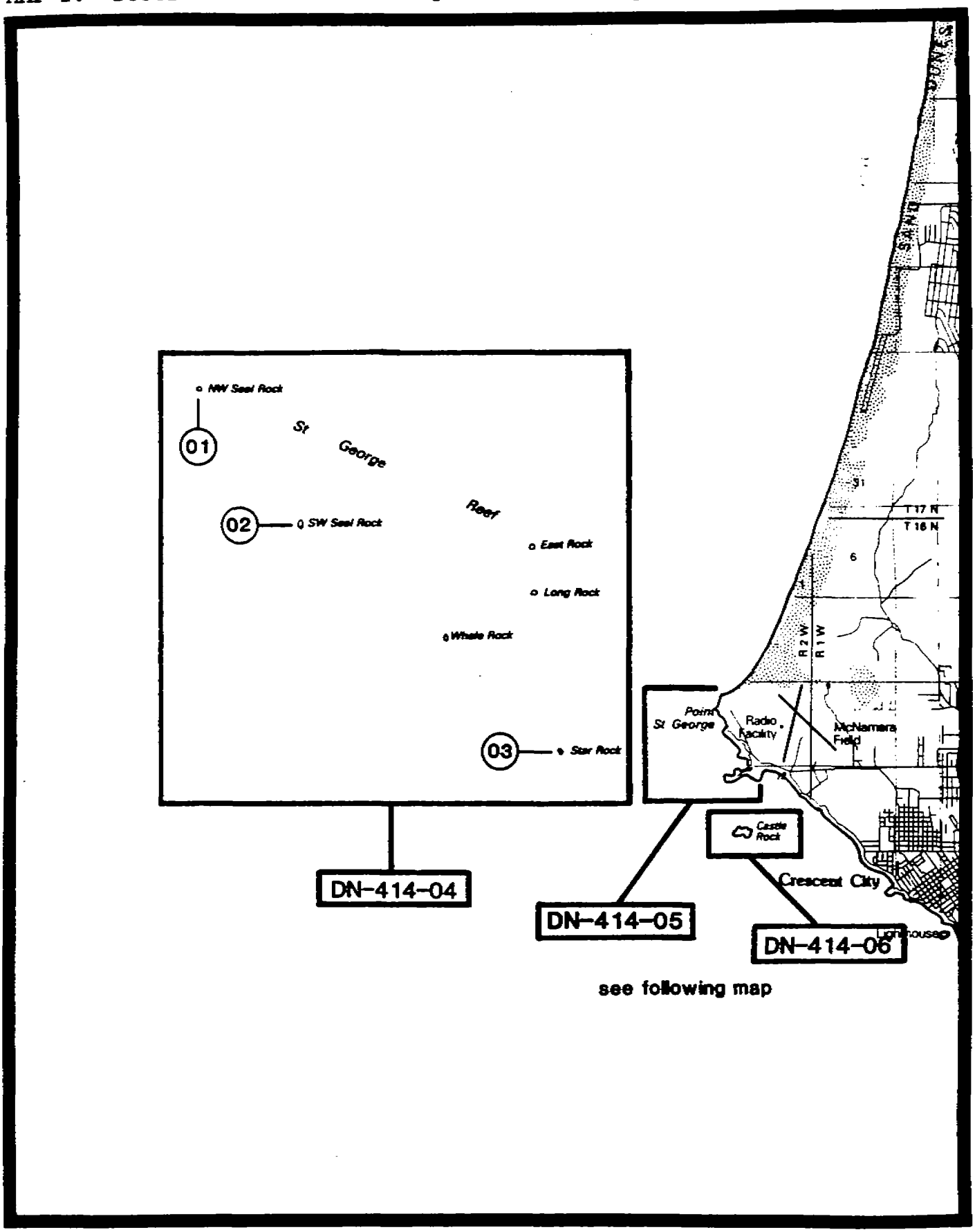

MAP 3. Section from U.S.G.S. map "Crescent City".

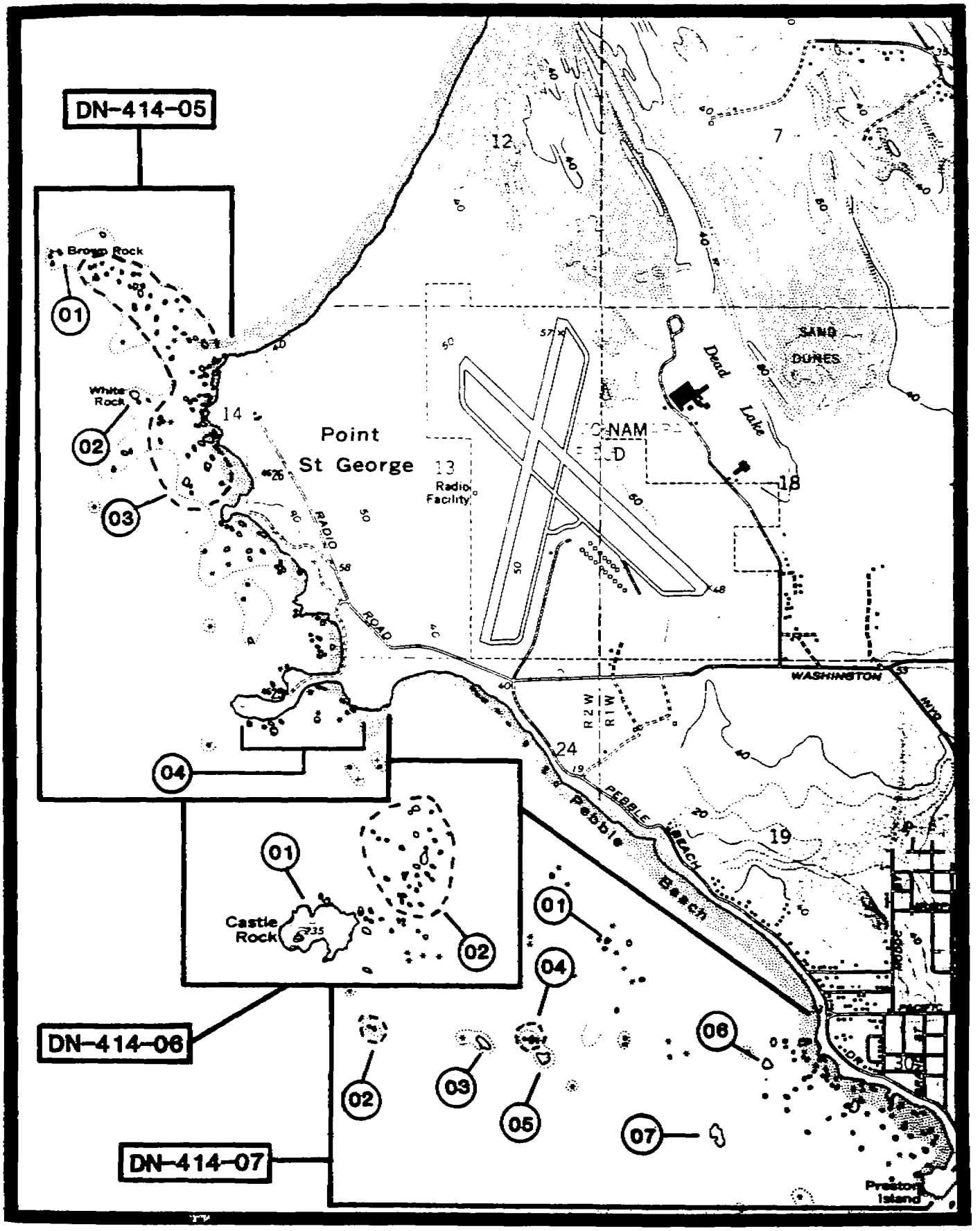

MAP 4. Section from U.S.G.S. map "Sister Rocks".

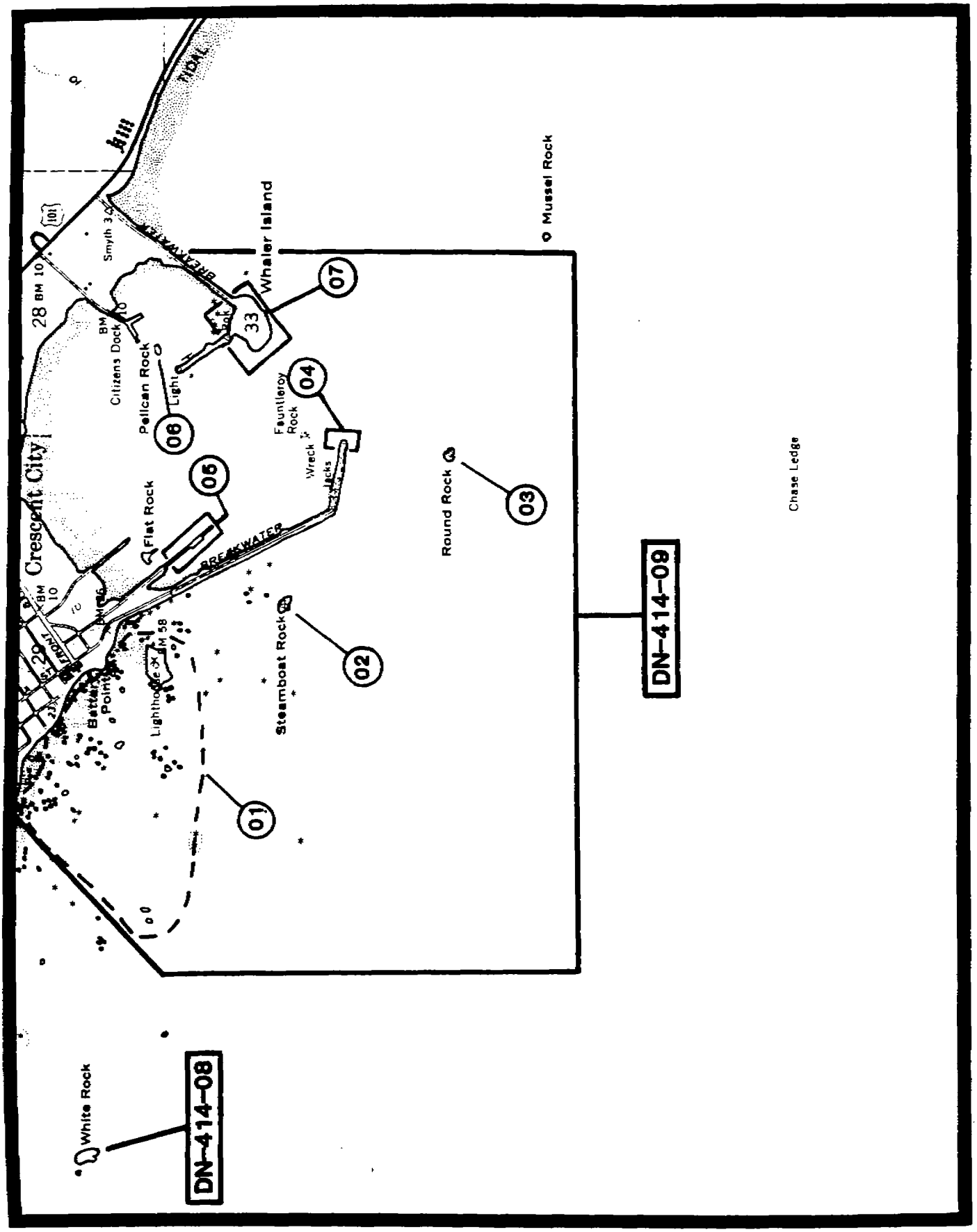

MAP 5. Section from U.S.G.S. map "Sister Rocks".

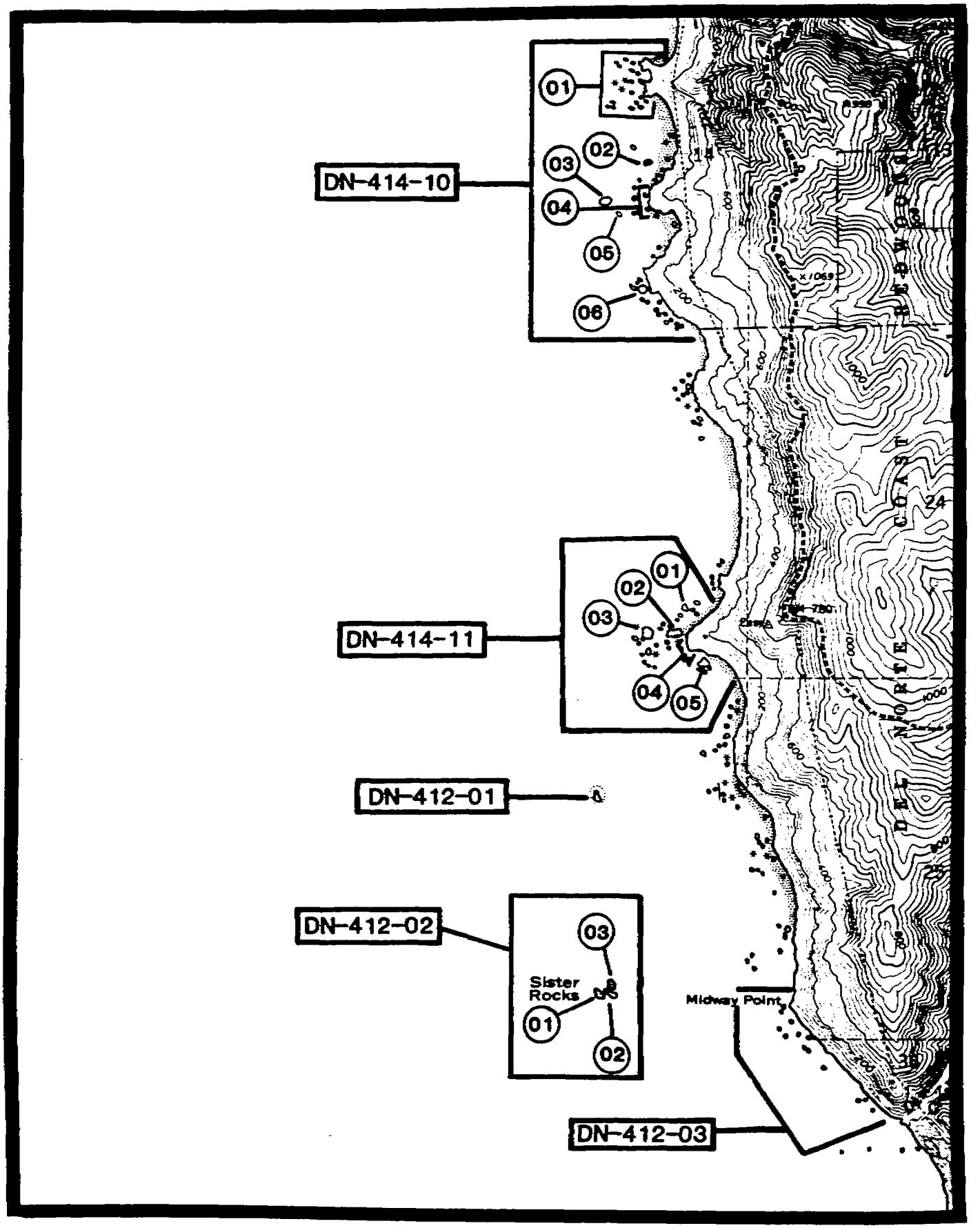

MAP 6. Section from U.S.G.S. maps "Child's Hill" and "Requa".

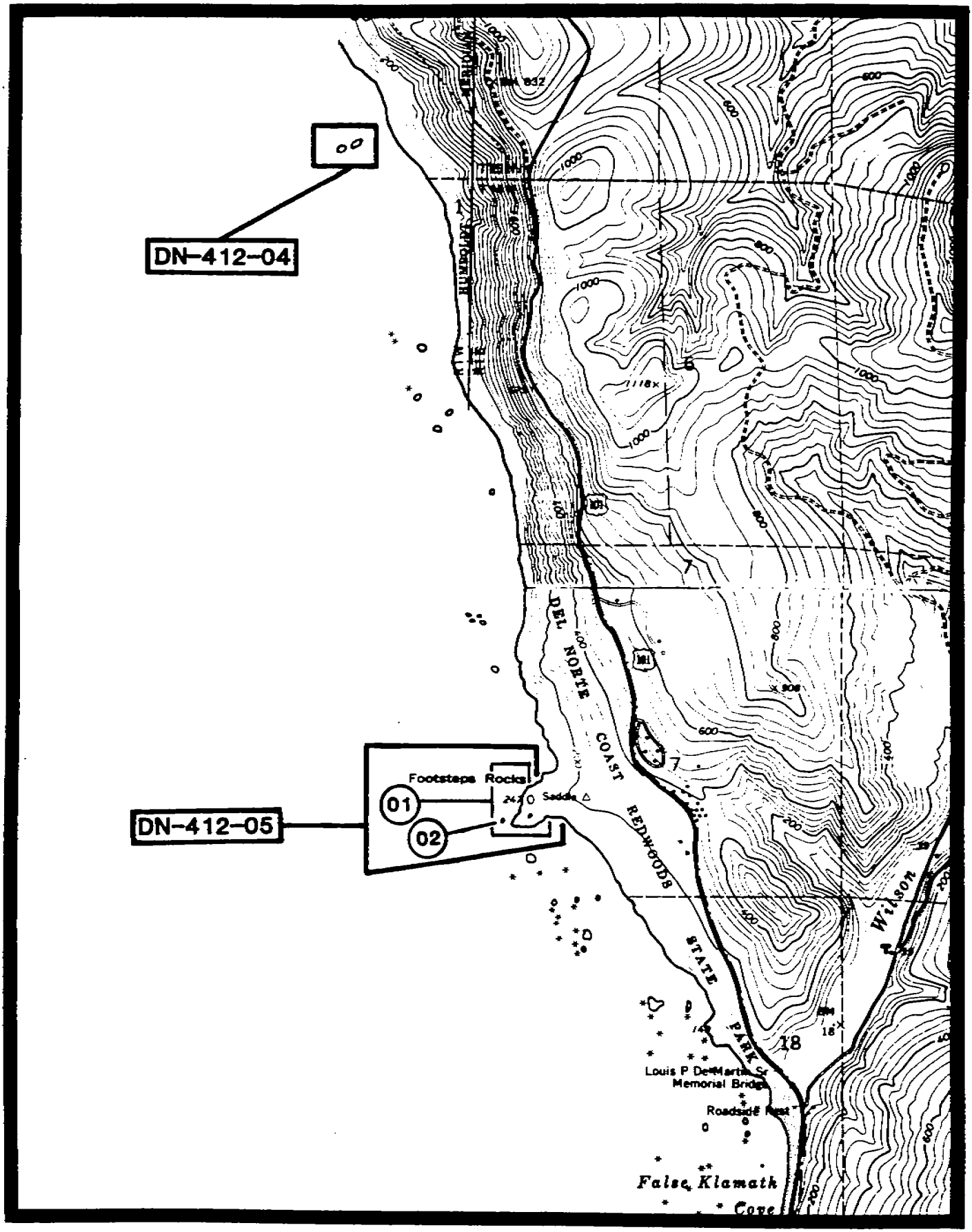

MAP 7. Section from U.S.G.S. map "Requa".

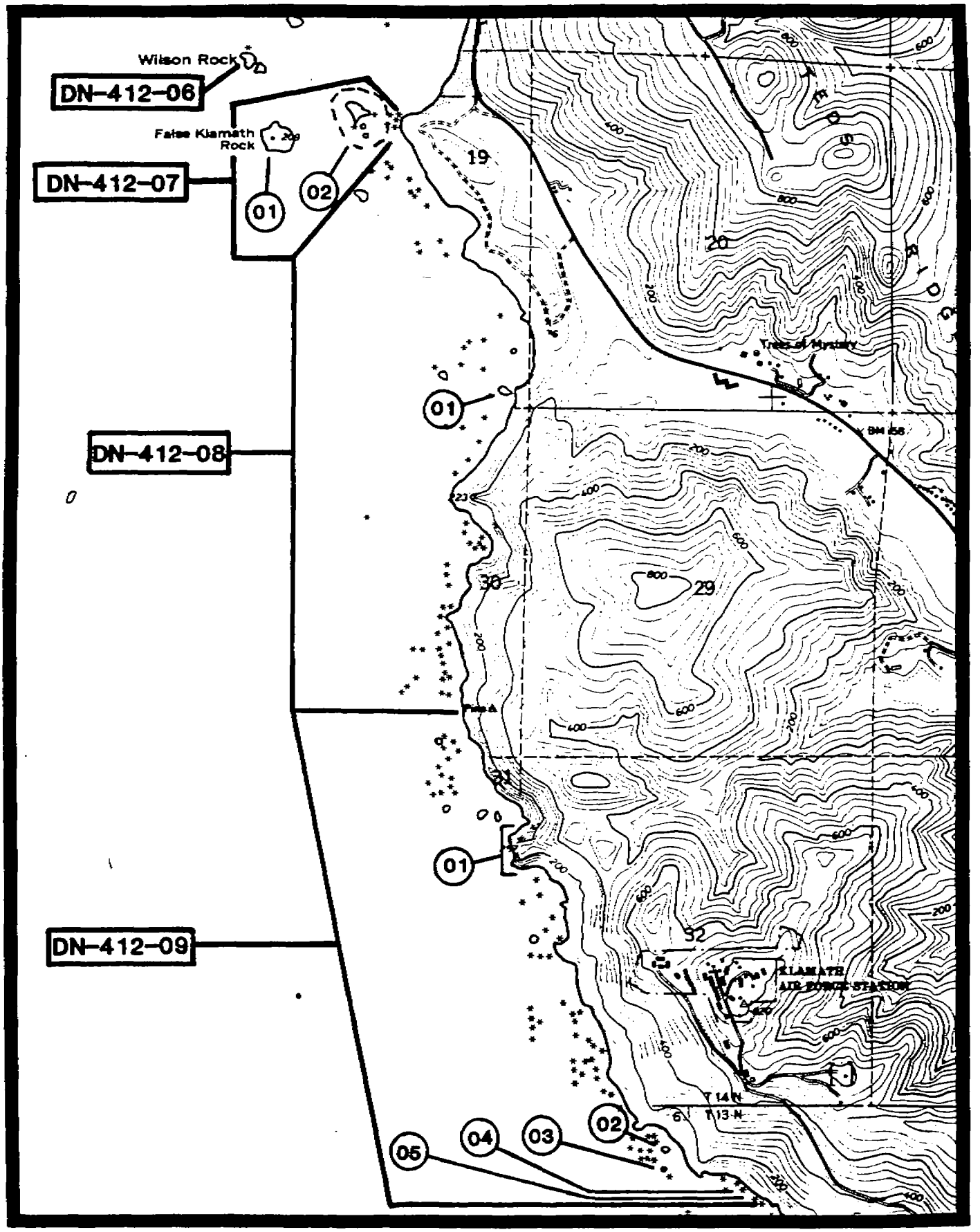

MAP 8. Section from U.S.G.S. map "Requa".

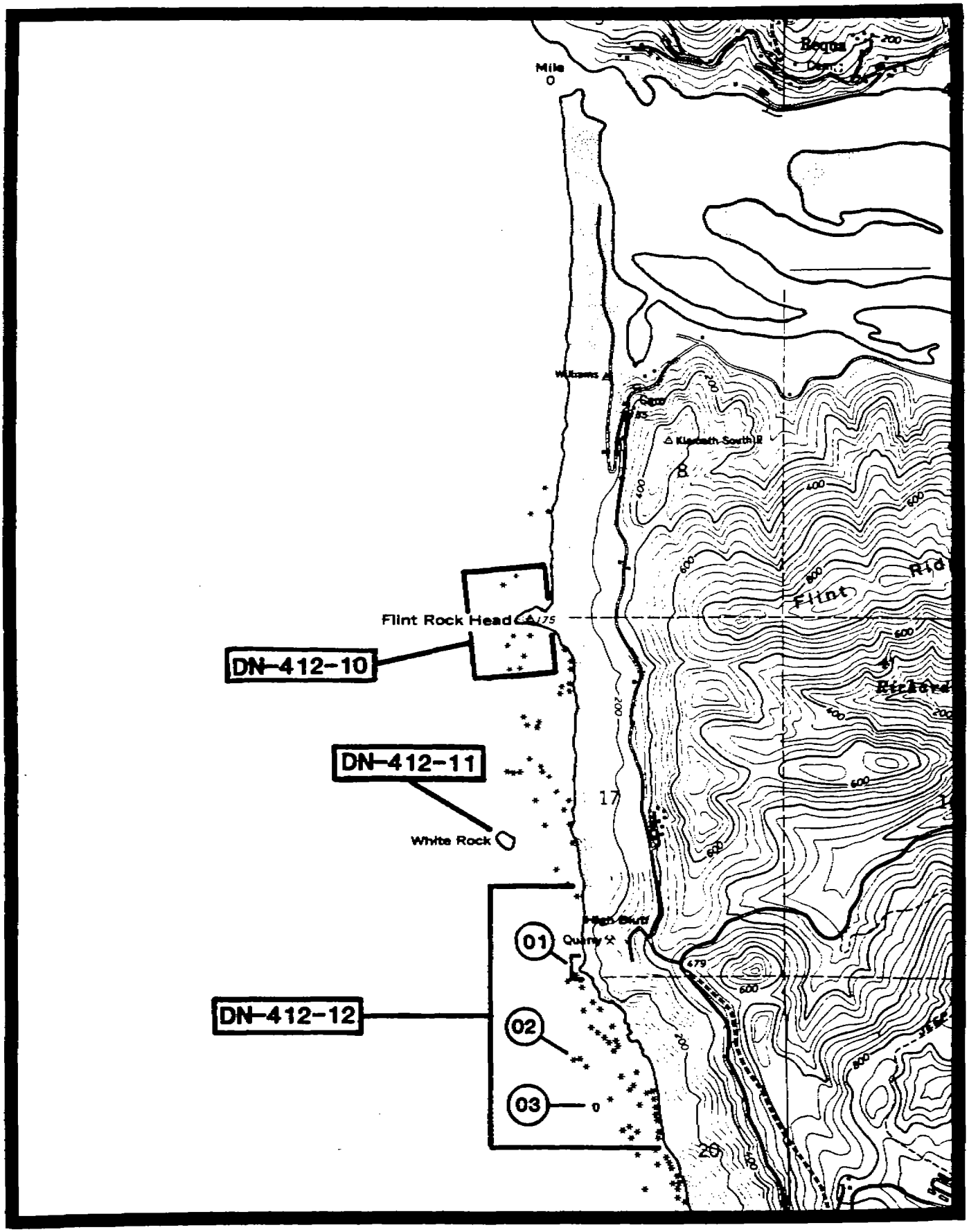

MAP 9. Section from U.S.G.S. map "Fern Canyon".

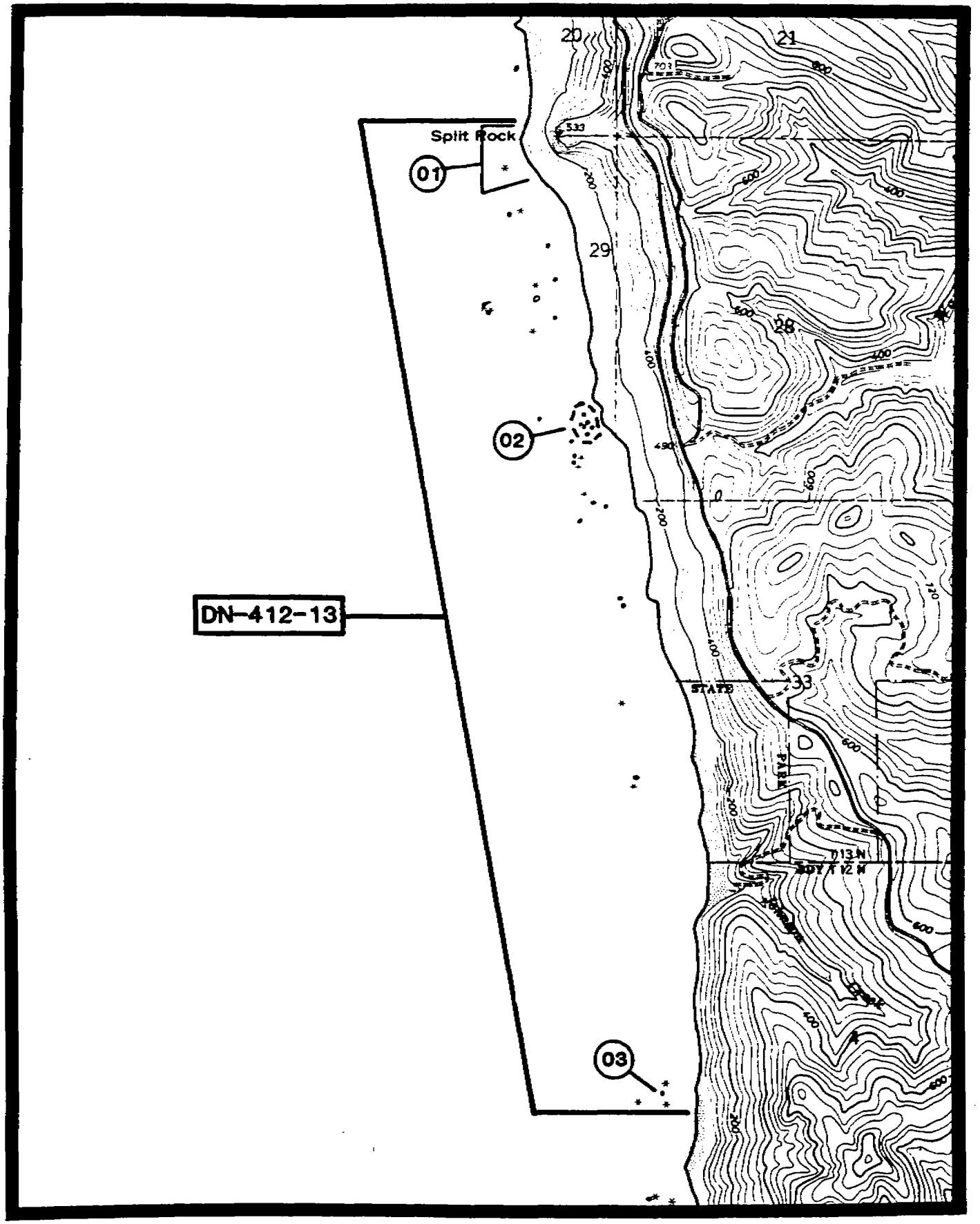

MAP 10. Section from U.S.G.S. map "Orick"; scale 1:100,000.

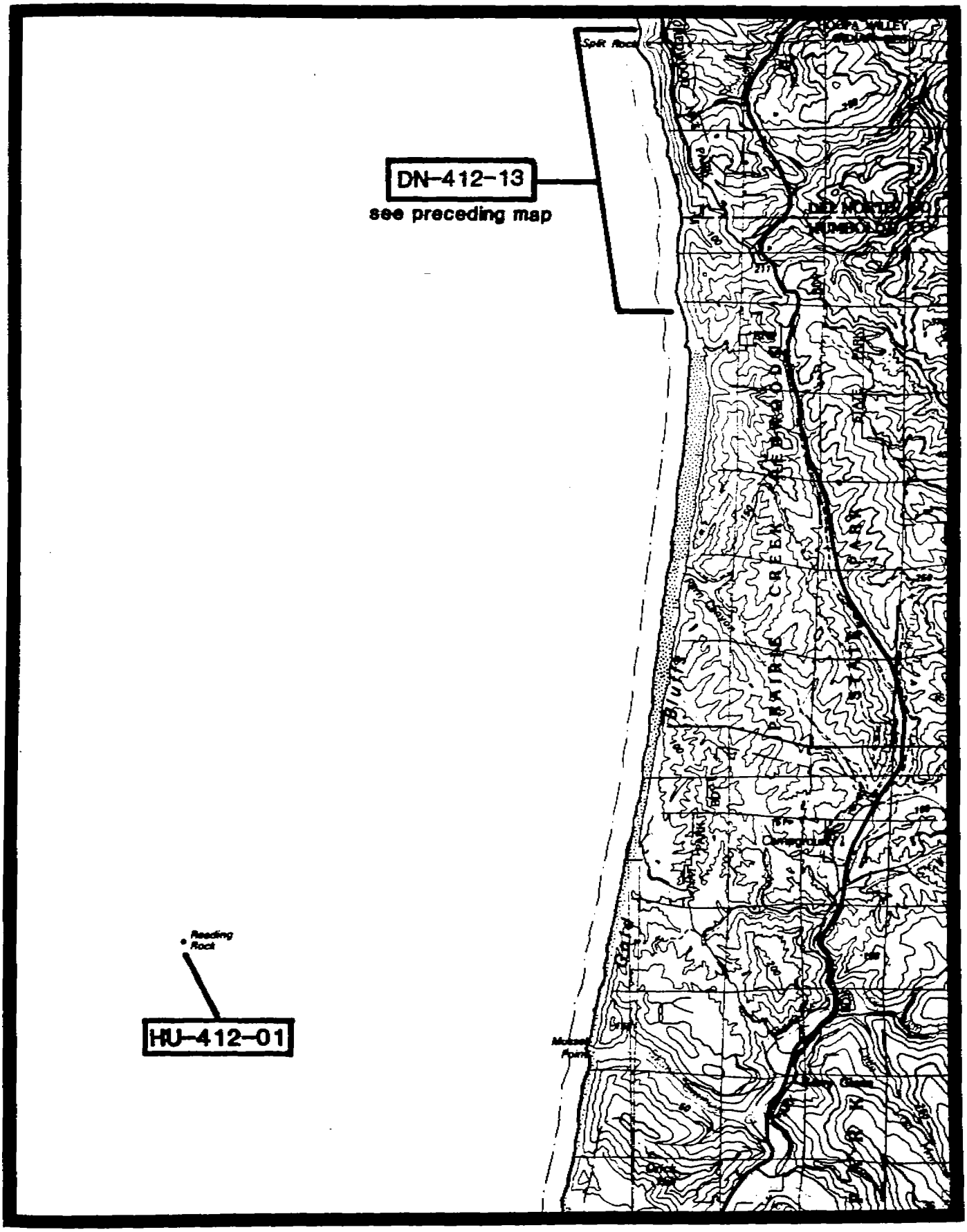

MAP 11. Section from U.S.G.S. map "Rodgers Peak".

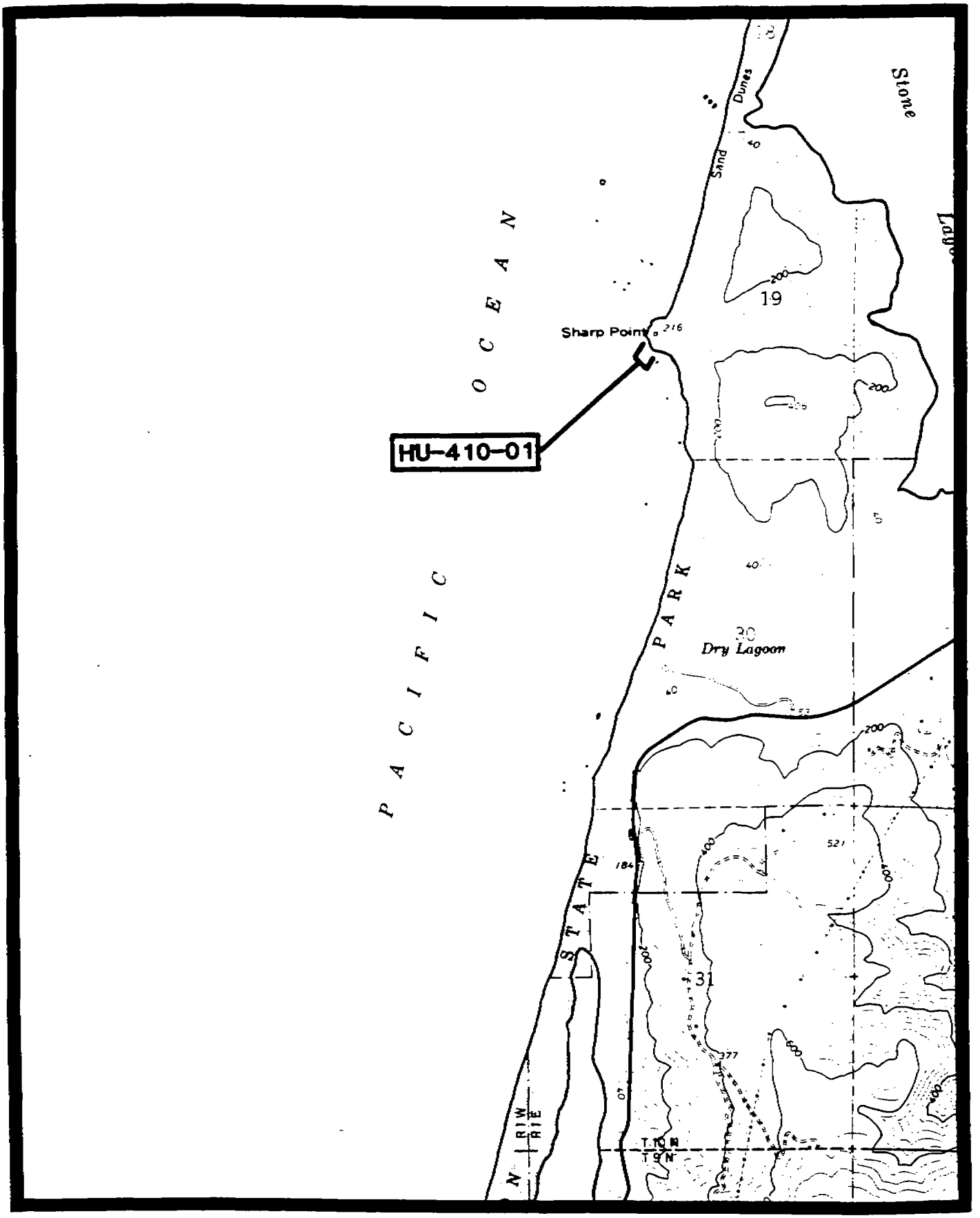

MAP 12. Section from U.S.G.S. map "Trinidad".

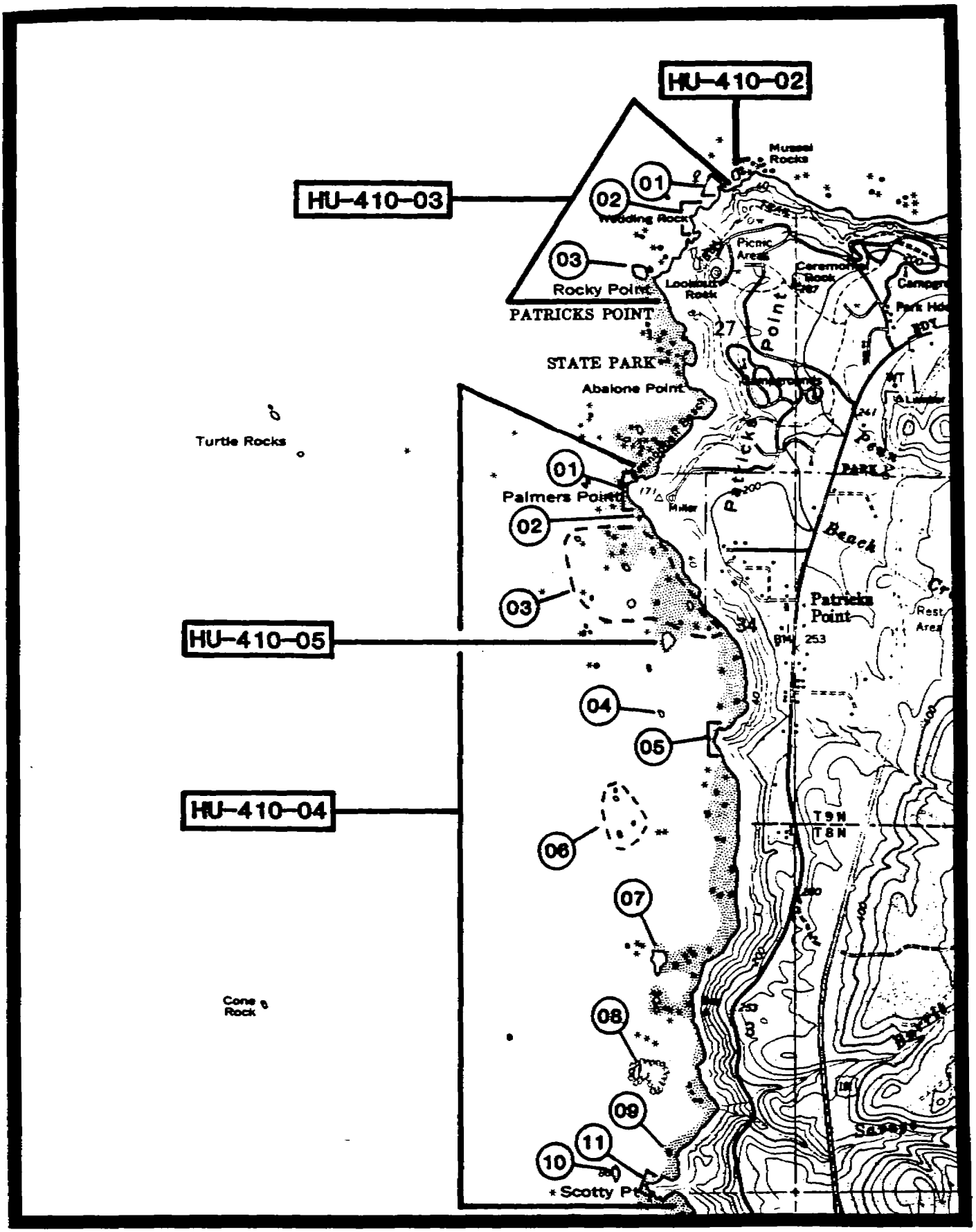

MAP 13. Section from U.S.G.S. map "Trinidad".

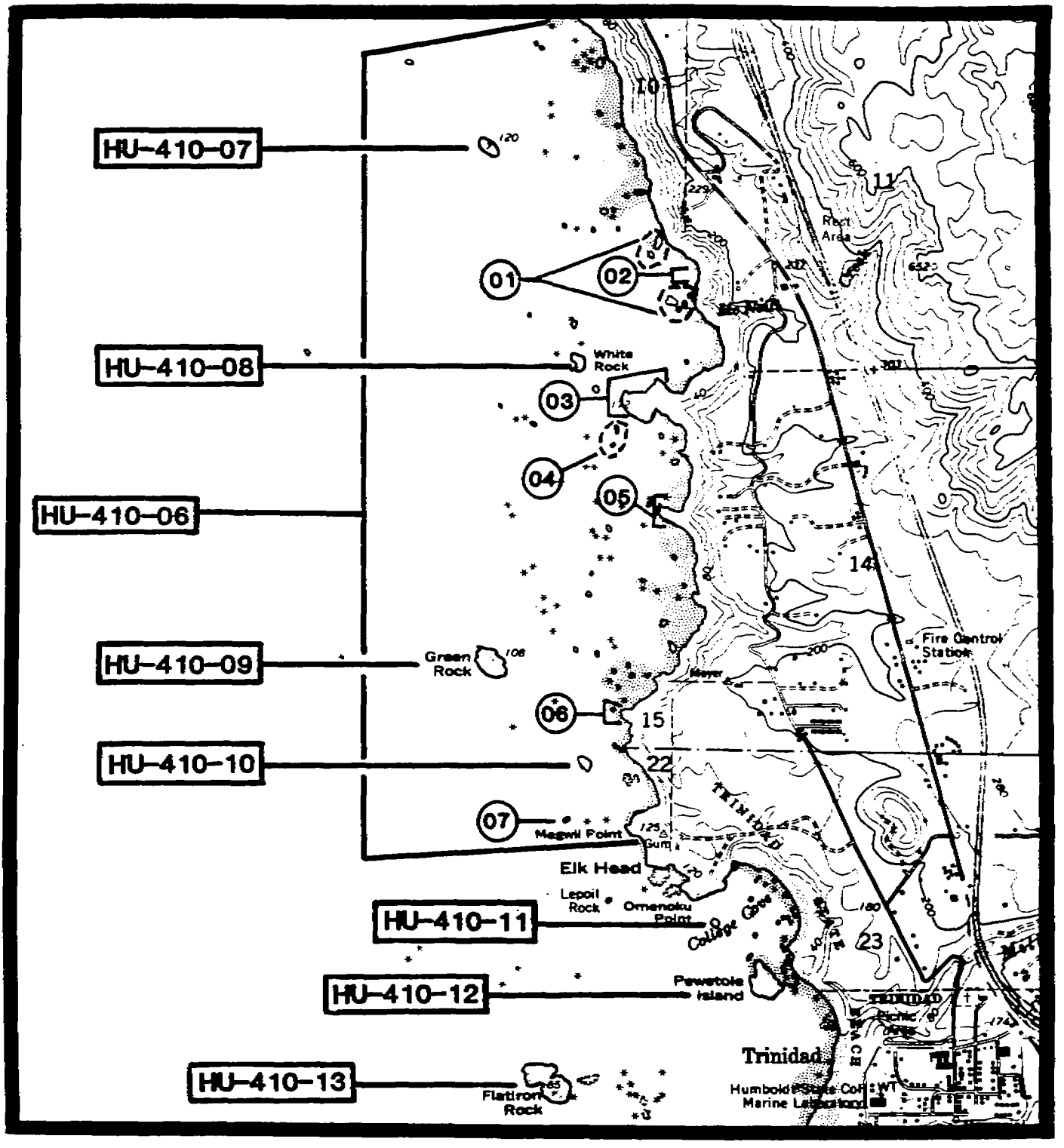

MAP 14. Section from U.S.G.S. maps "Trinidad" and "Crannell".

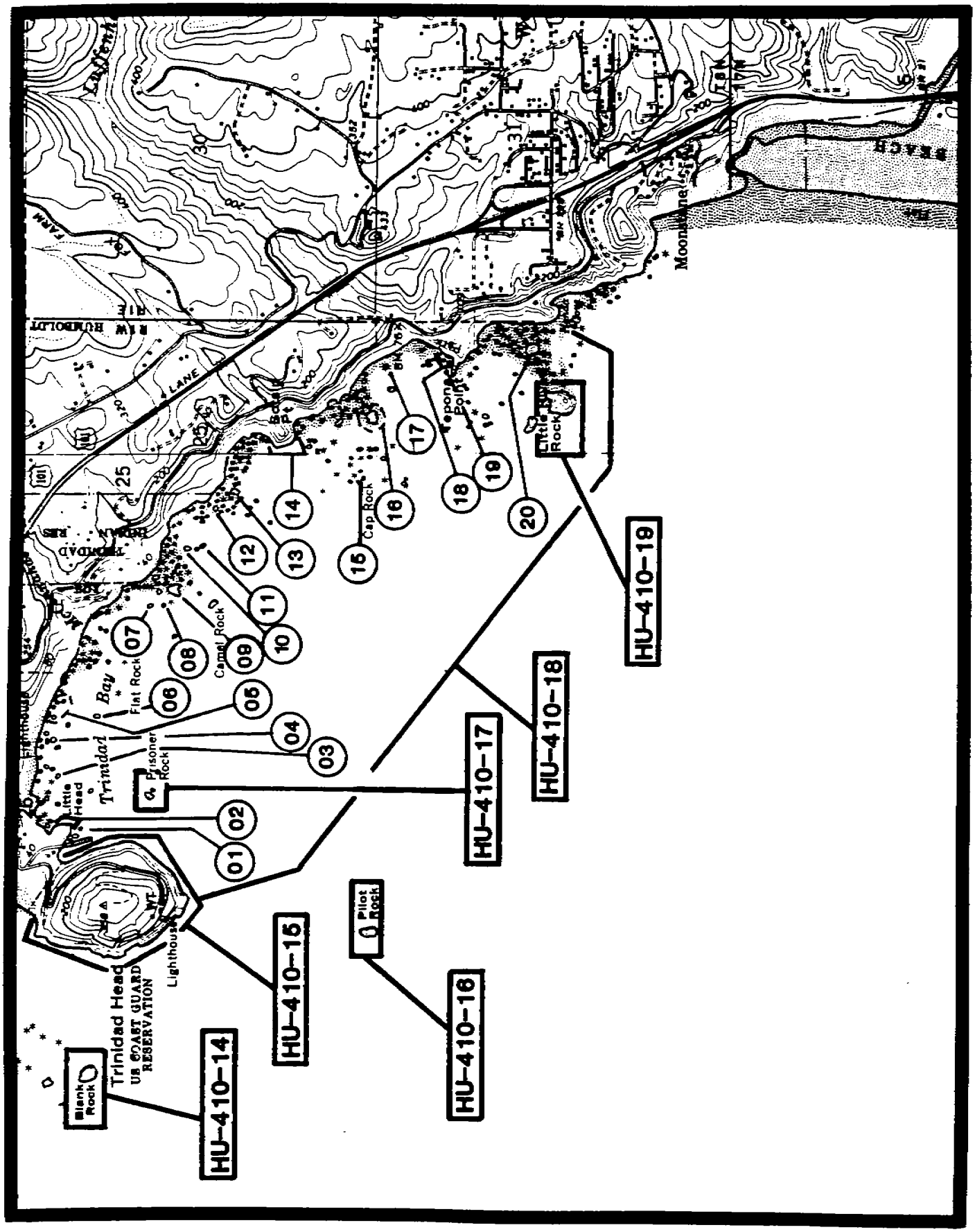

MAP 15. Section from U.S.G.S. map "Arcata South".

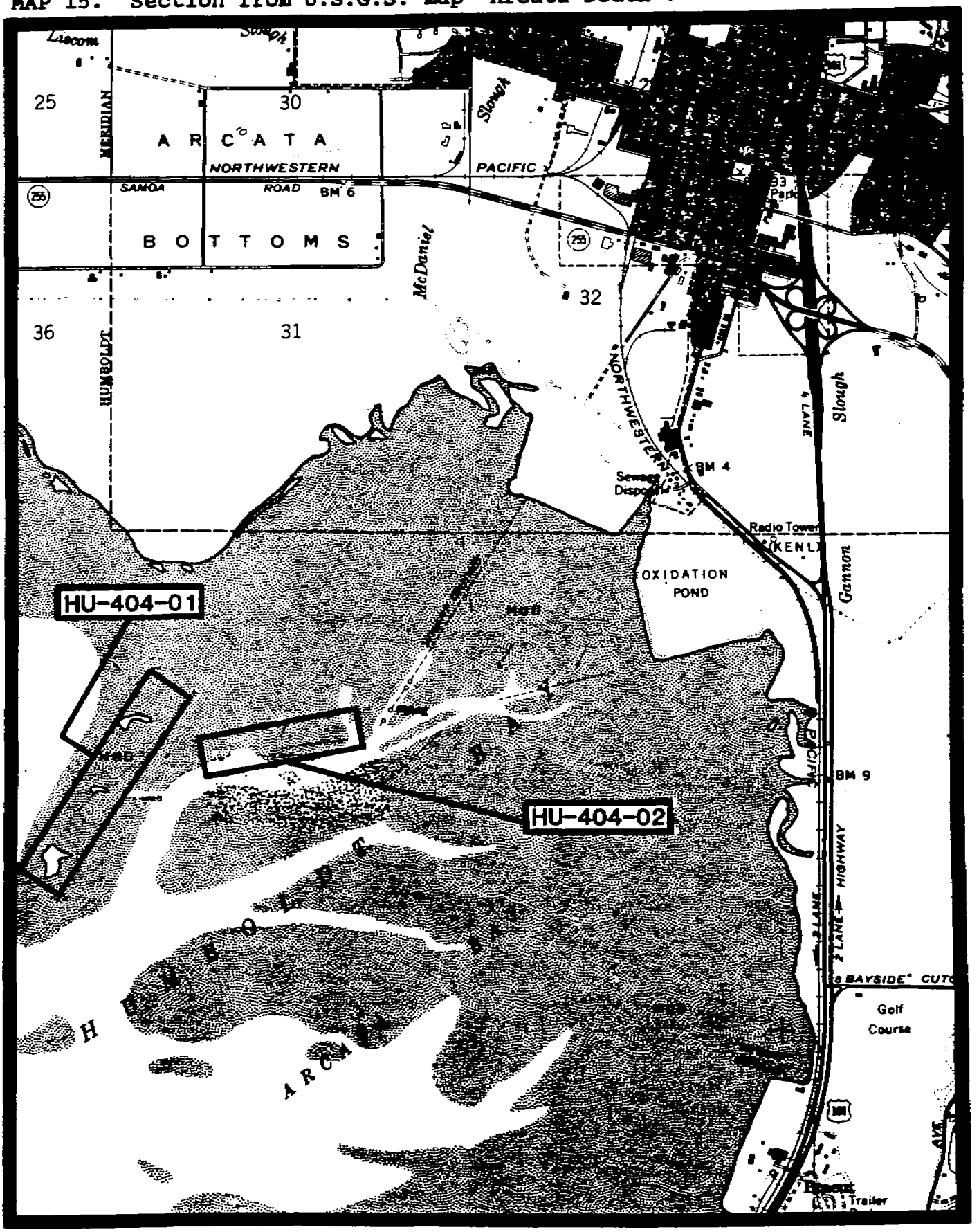

MAP 16. Section from U.S.G.S. map "Eureka".

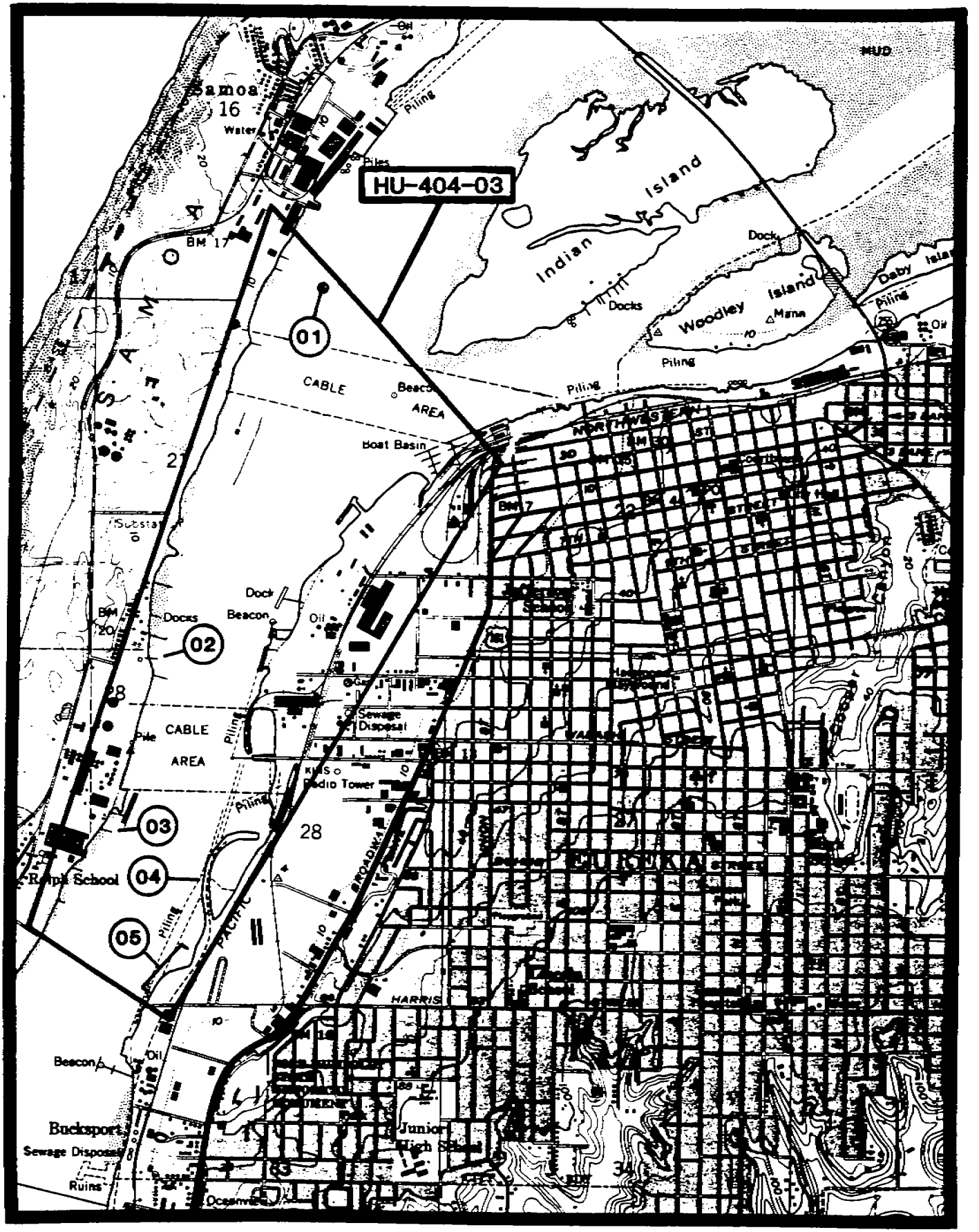

MAP 17. Section from U.S.G.S. map "Fields Landing".

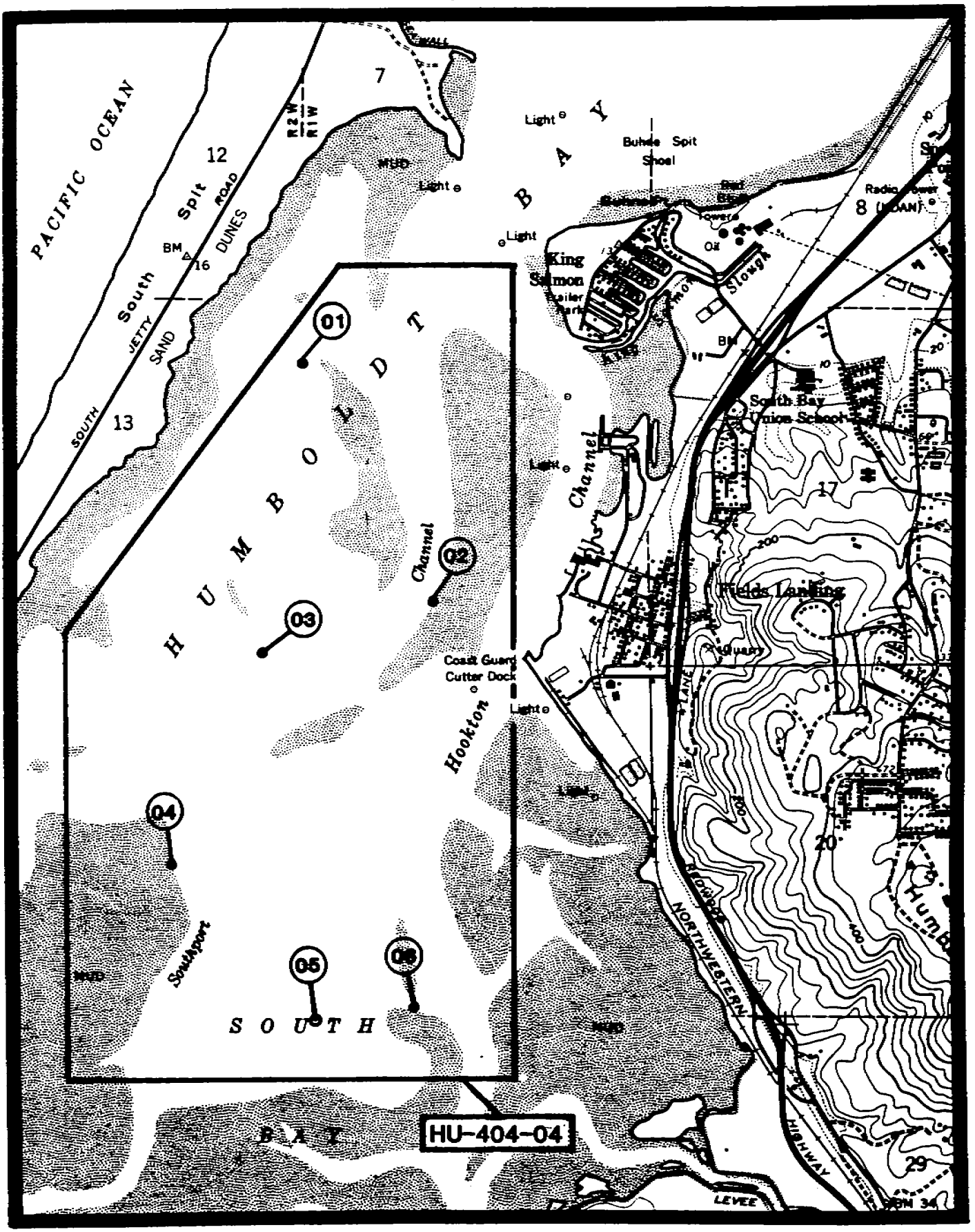

MAP 18. Section from U.S.G.S. map "Ferndale".

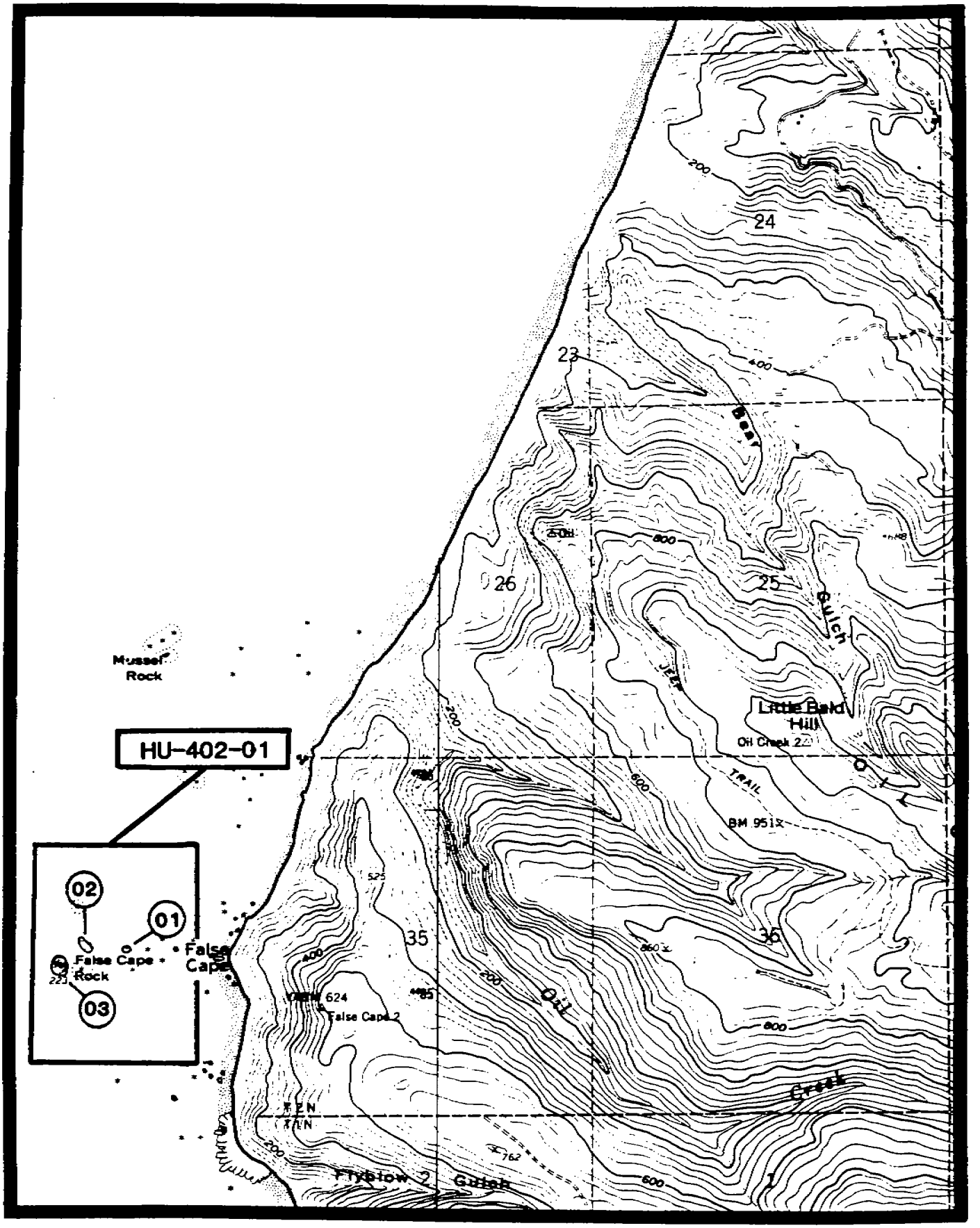

MAP 19. Section from U.S.G.S. map "Cape Mendocino".

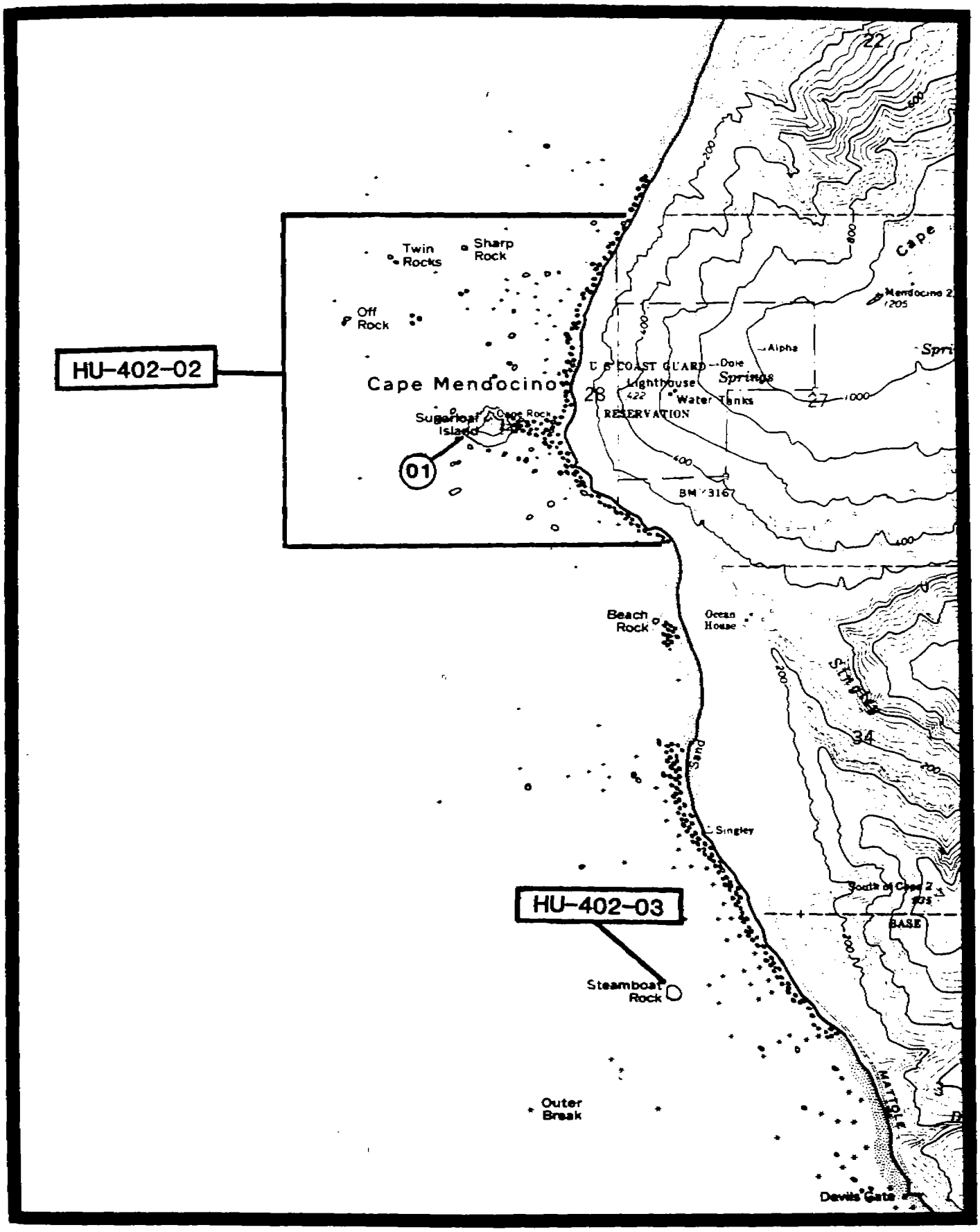

MAP 20. Section from U.S.G.S. map "Petrolia".

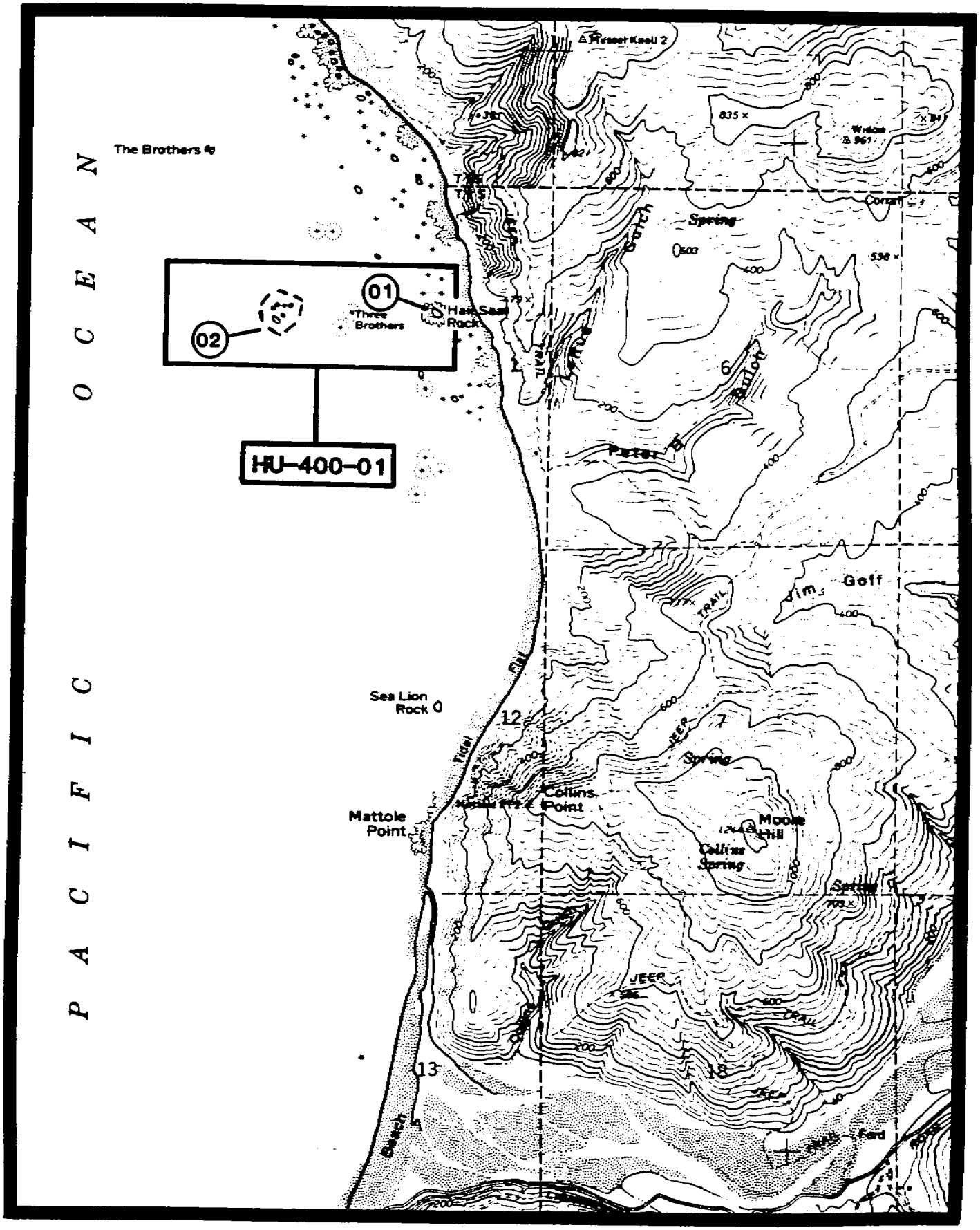

MAP 21. Section from U.S.G.S. map "Cooksie Creek".

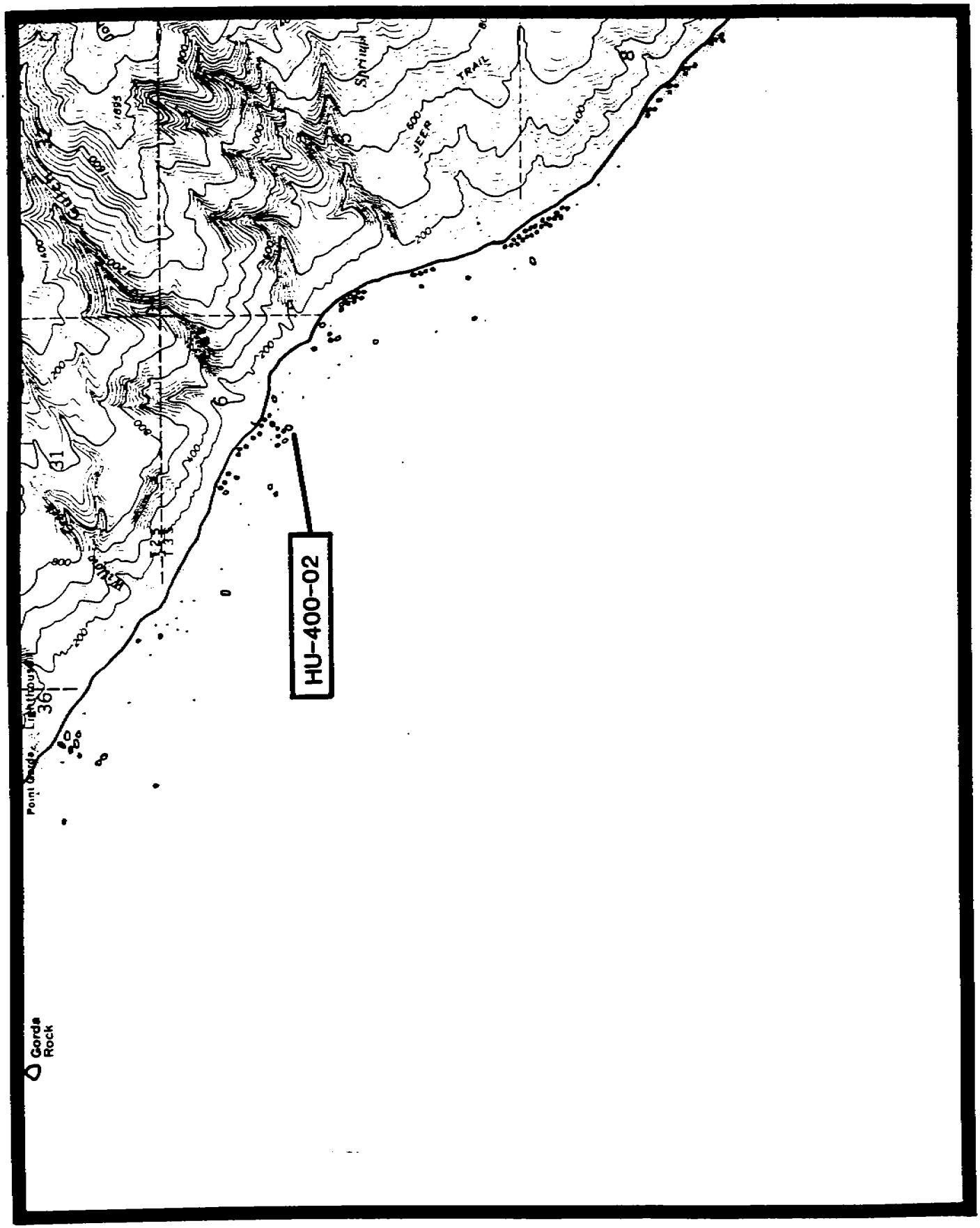

MAP 22. Section from U.S.G.S. map "Shelter Cove".

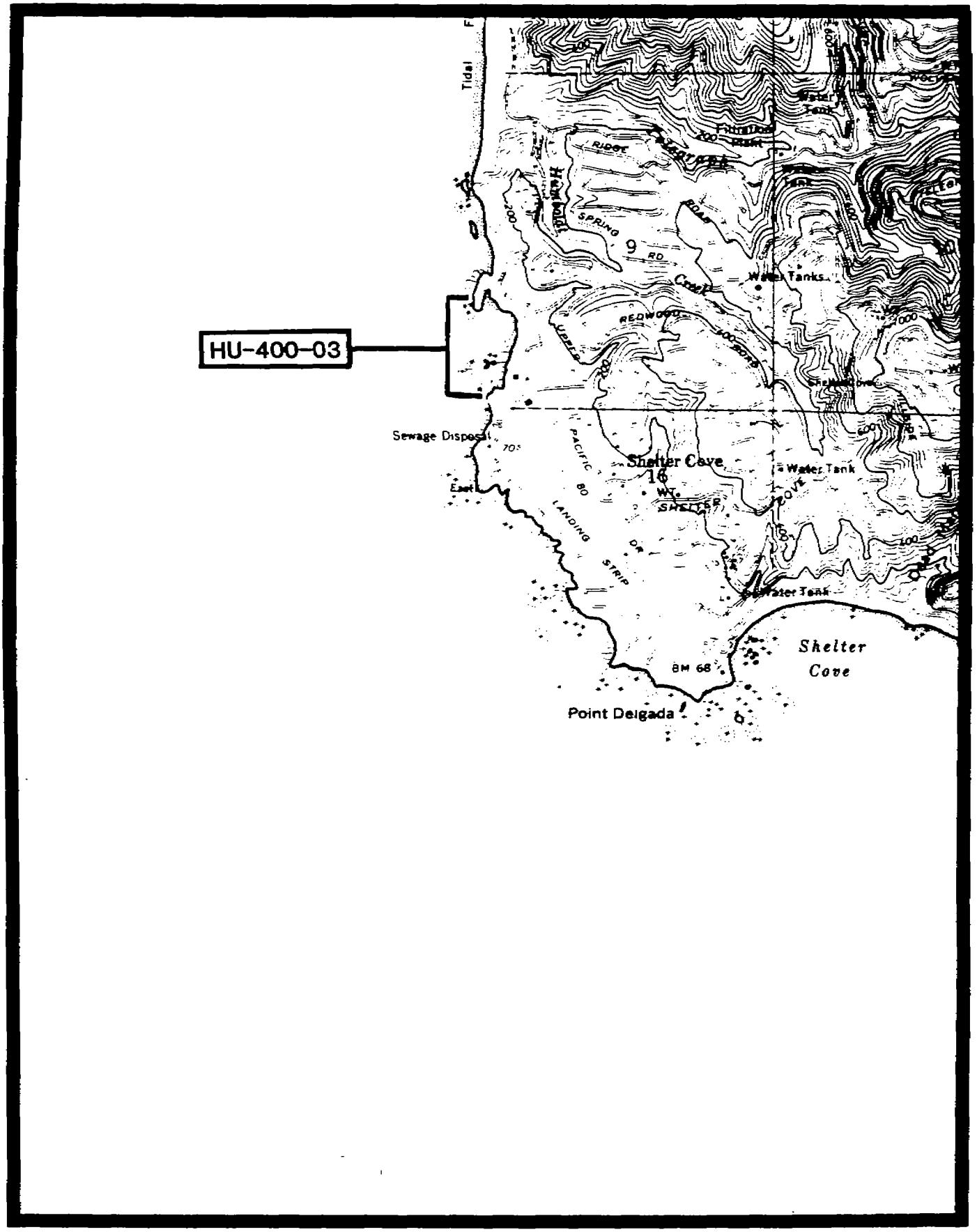

MAP 23. Section from U.S.G.S. map "Bear Harbor".

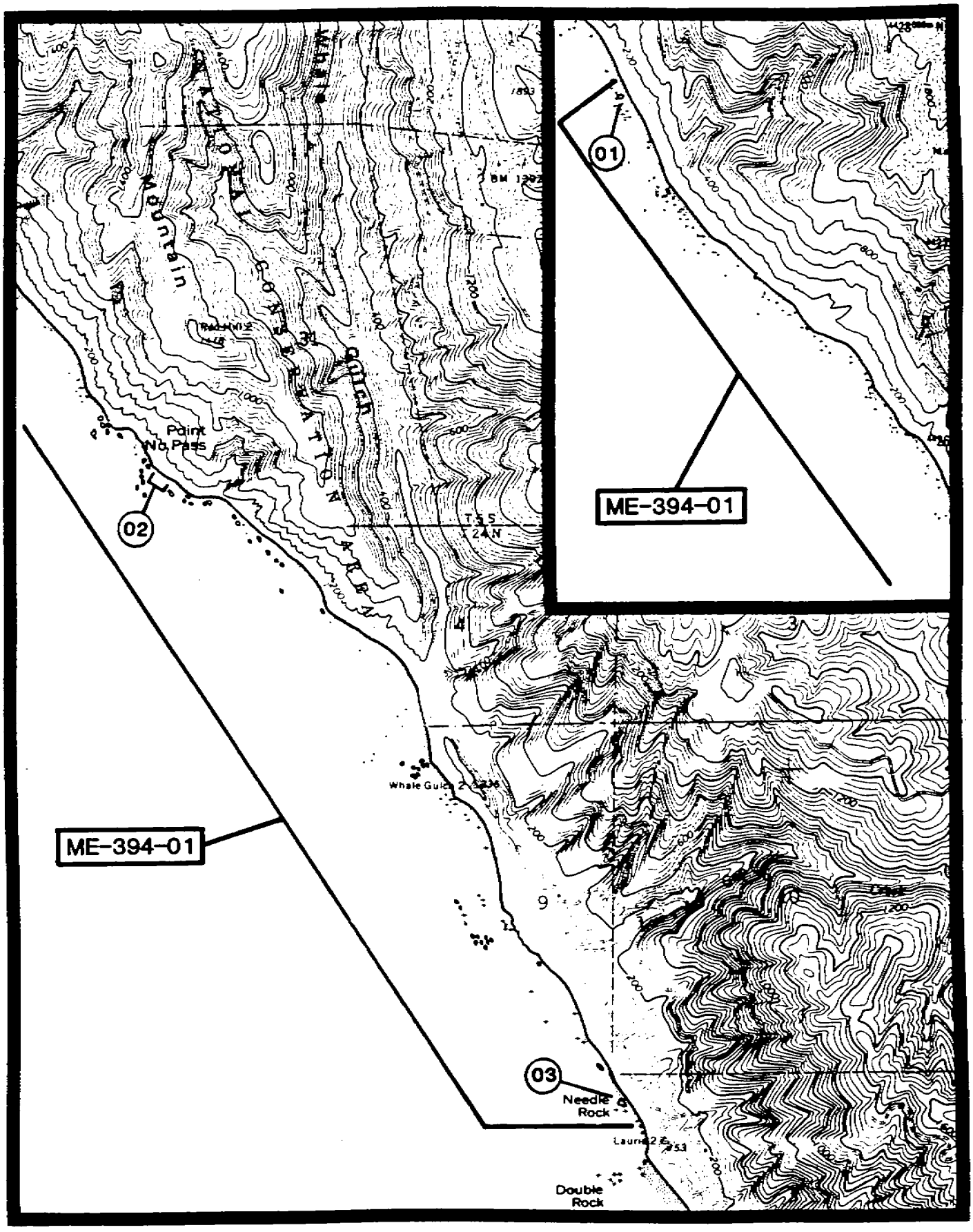

MAP 24. Section from U.S.G.S. map "Bear Harbor".

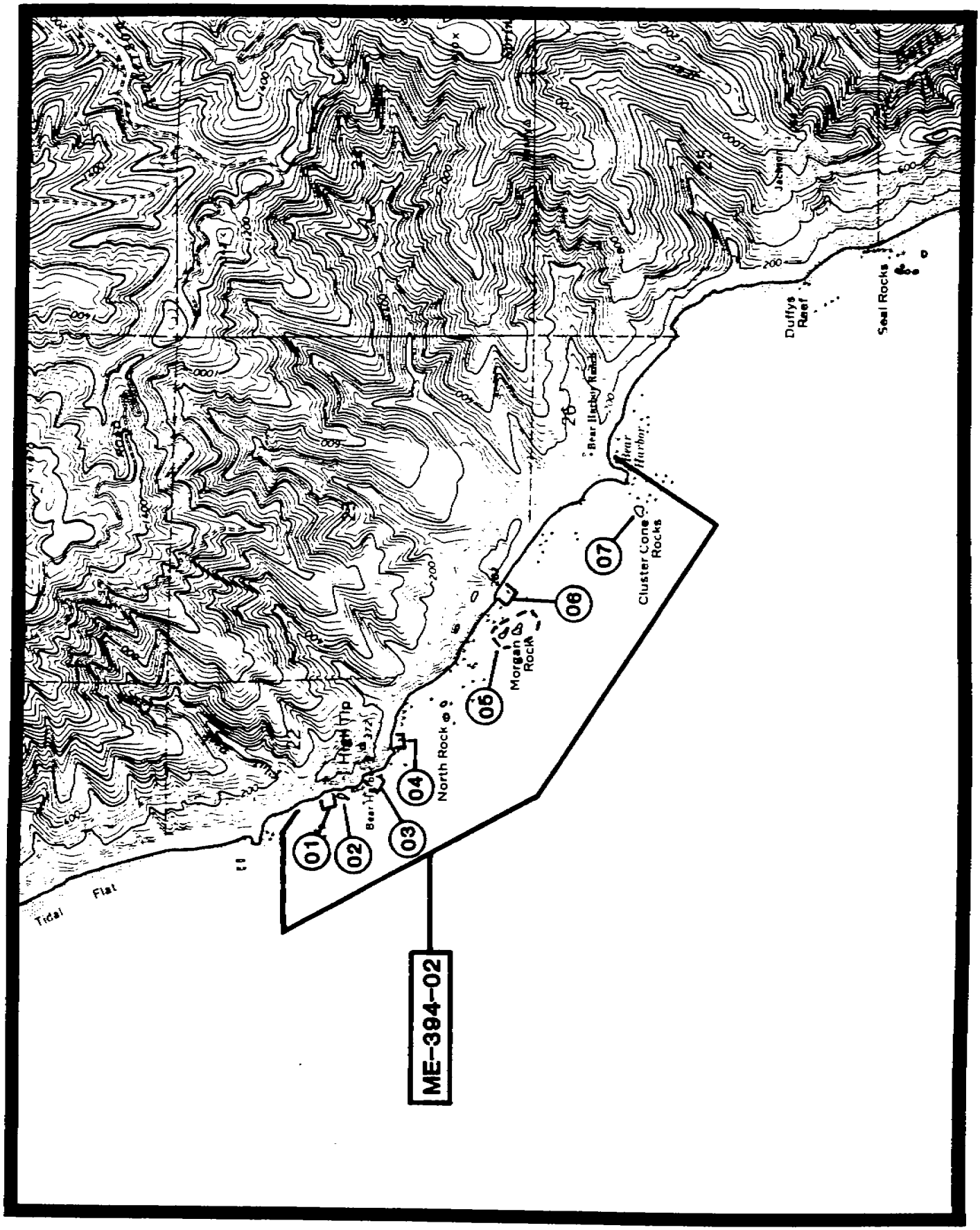

MAP 25. Section from U.S.G.S. maps "Bear Harbor" and "Mistake Point".

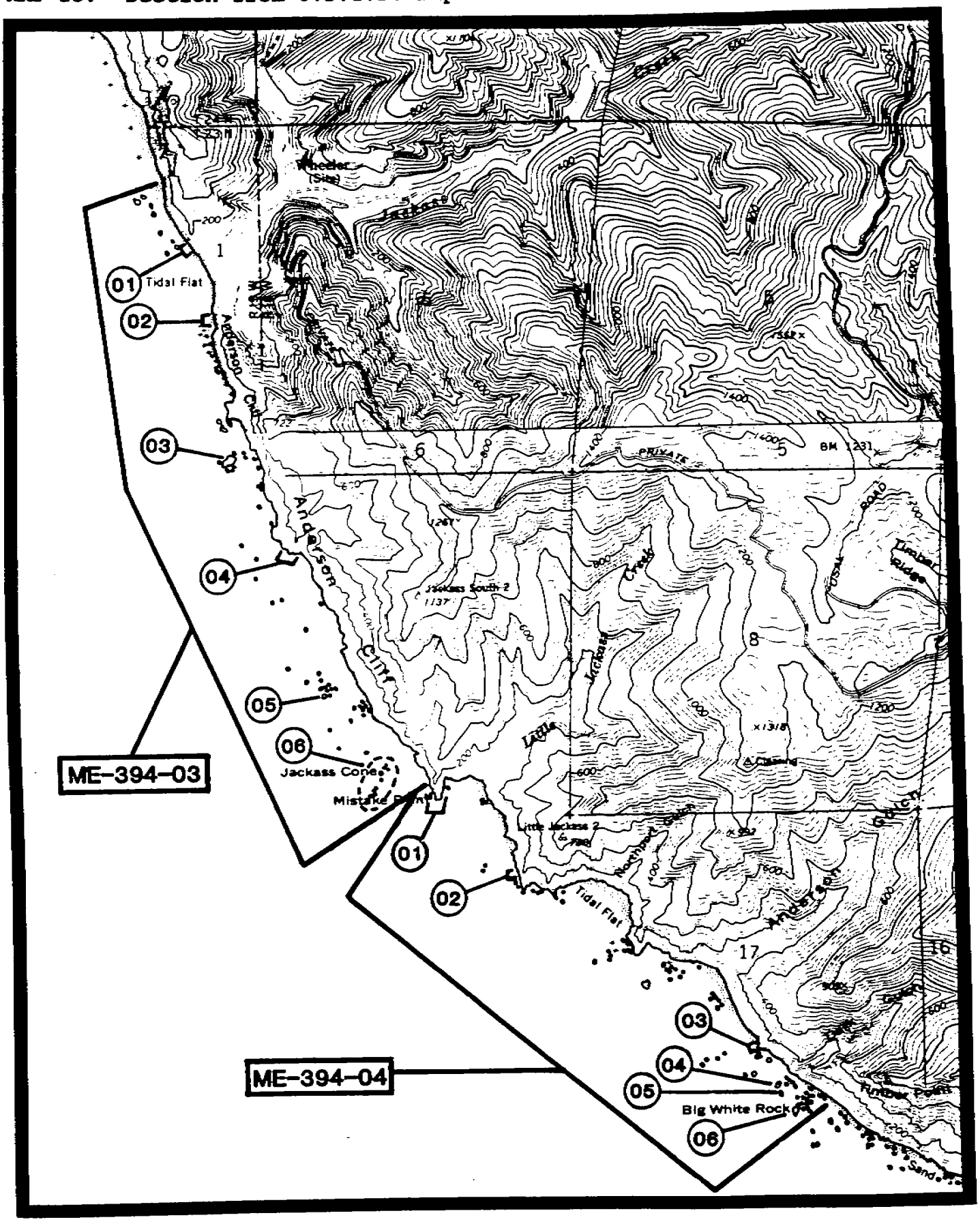

MAP 26. Section from U.S.G.S. map "Hales Grove".

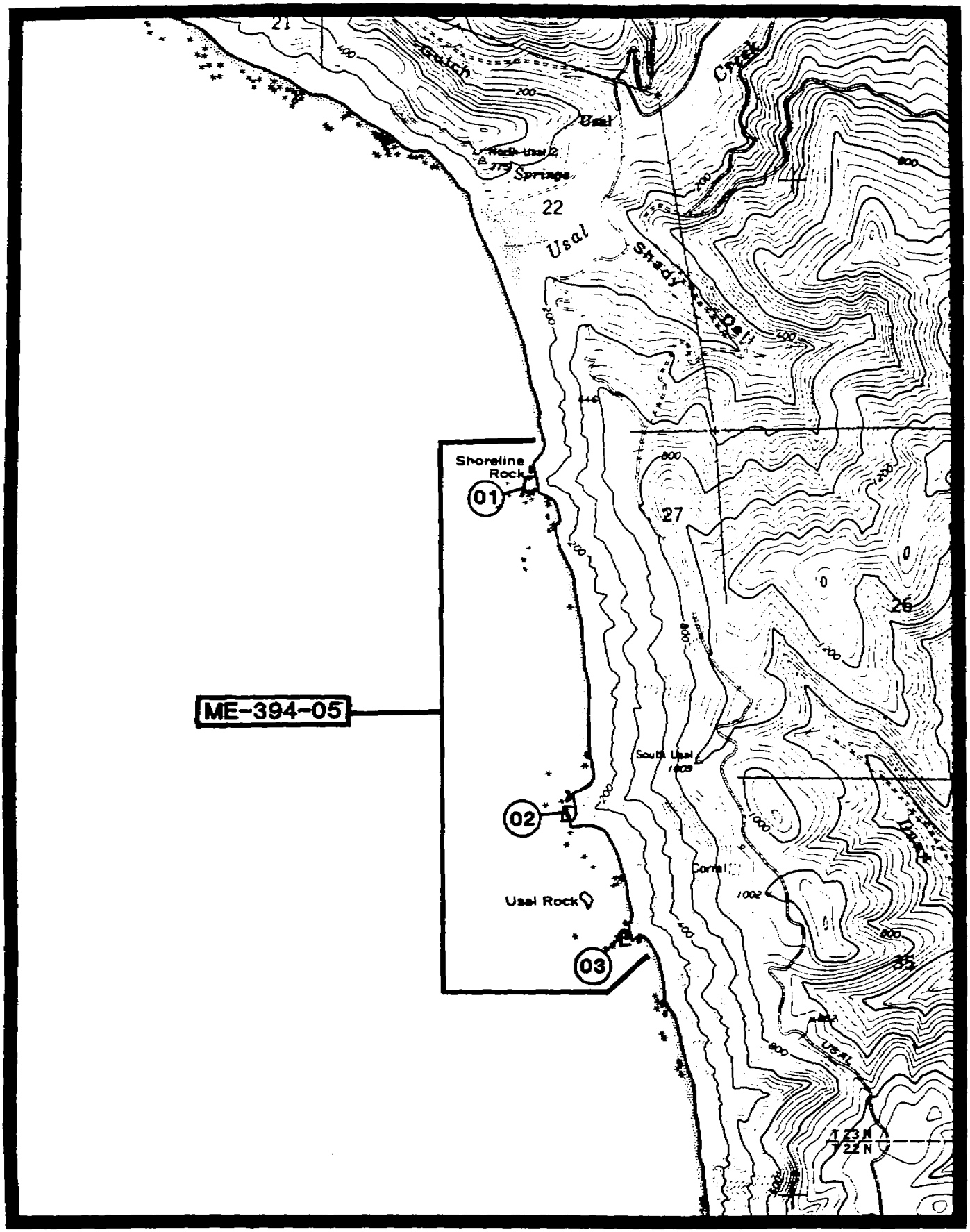

MAP 27. Section from U.S.G.S. maps "Hales Groves" and "Westport".

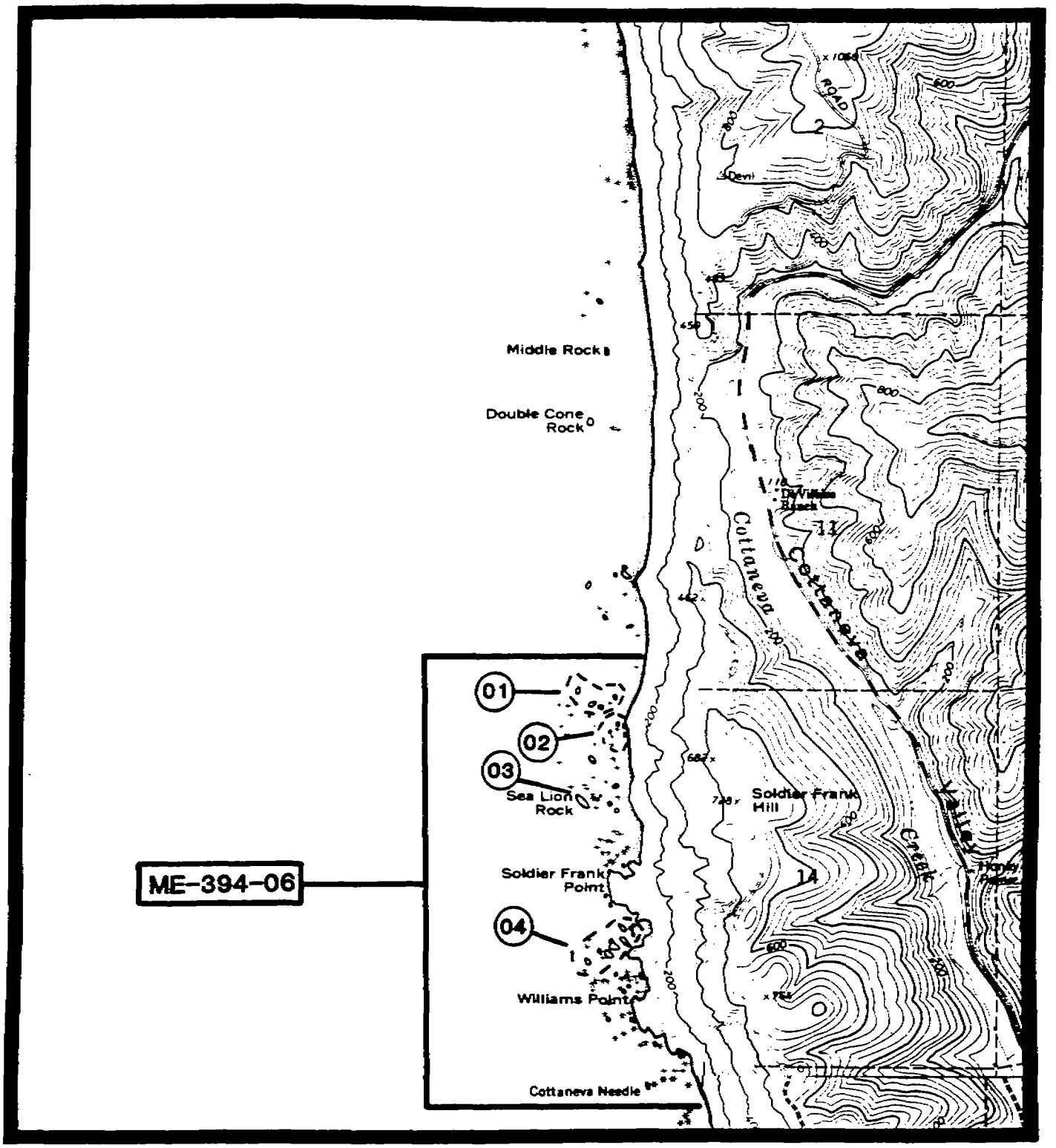

MAP 28. Section from U.S.G.S. map "Westport".

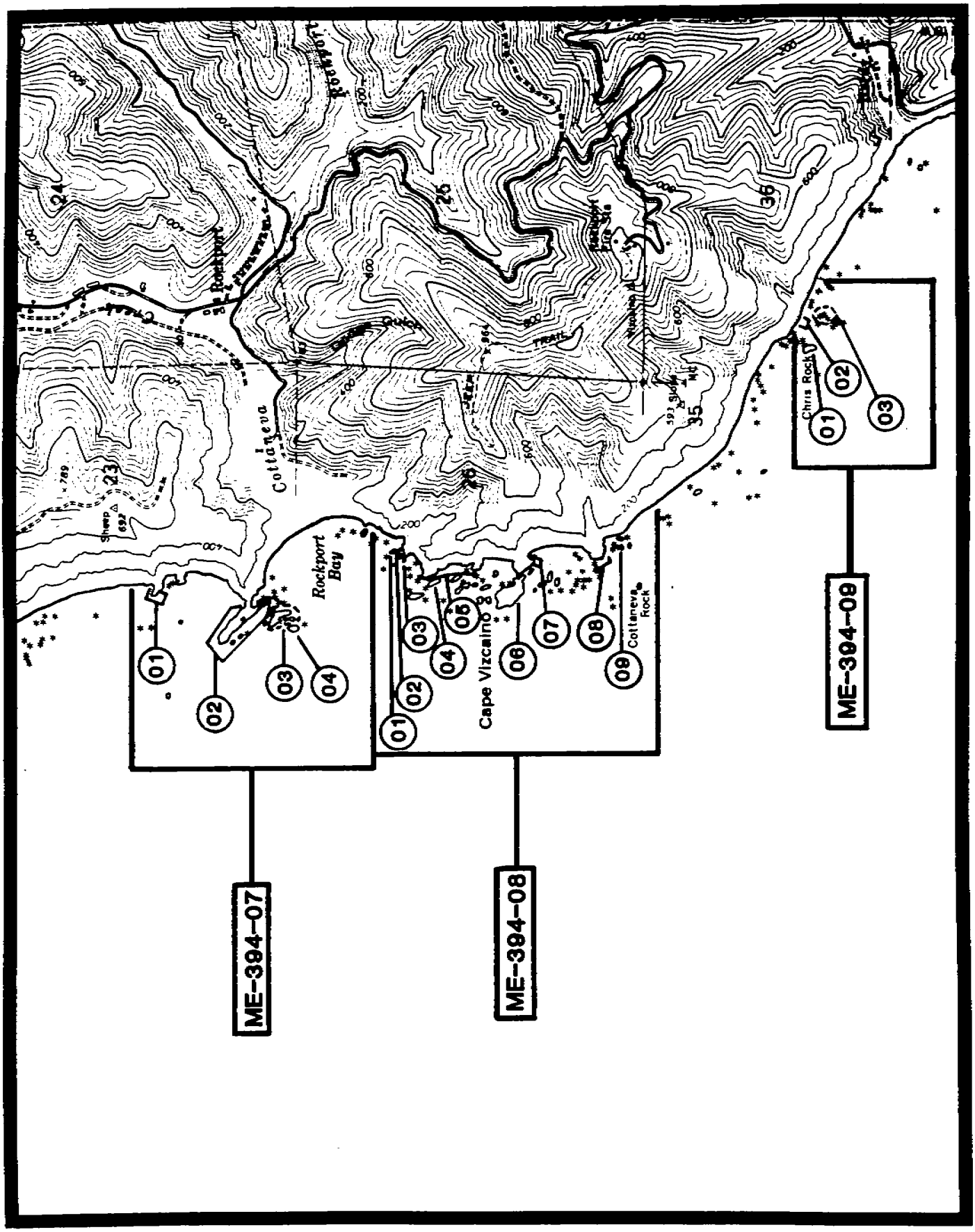

MAP 29. Section from U.S.G.S. map "Westport".

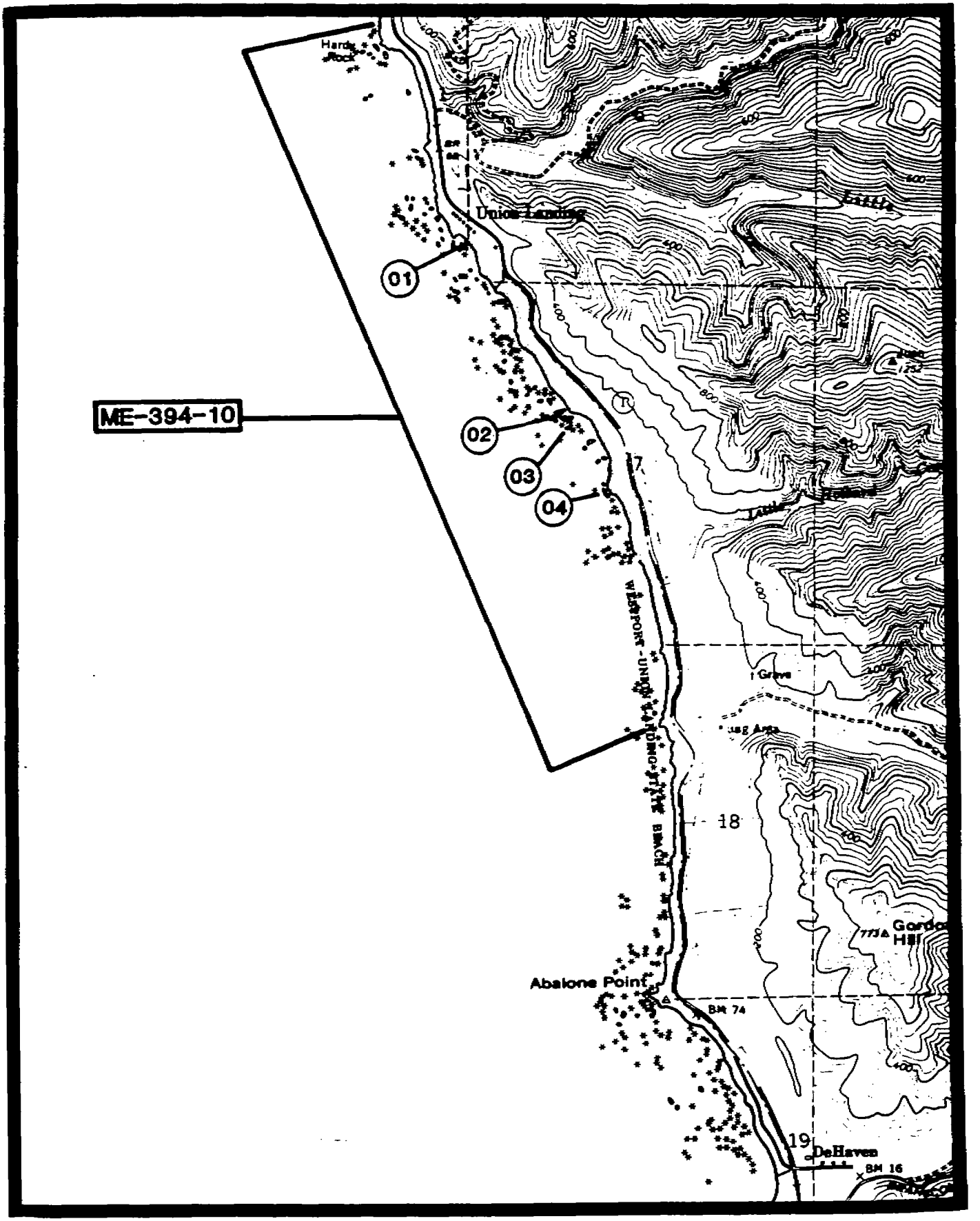

MAP 30. Section from U.S.G.S. maps "Westport" and "Inglenook".

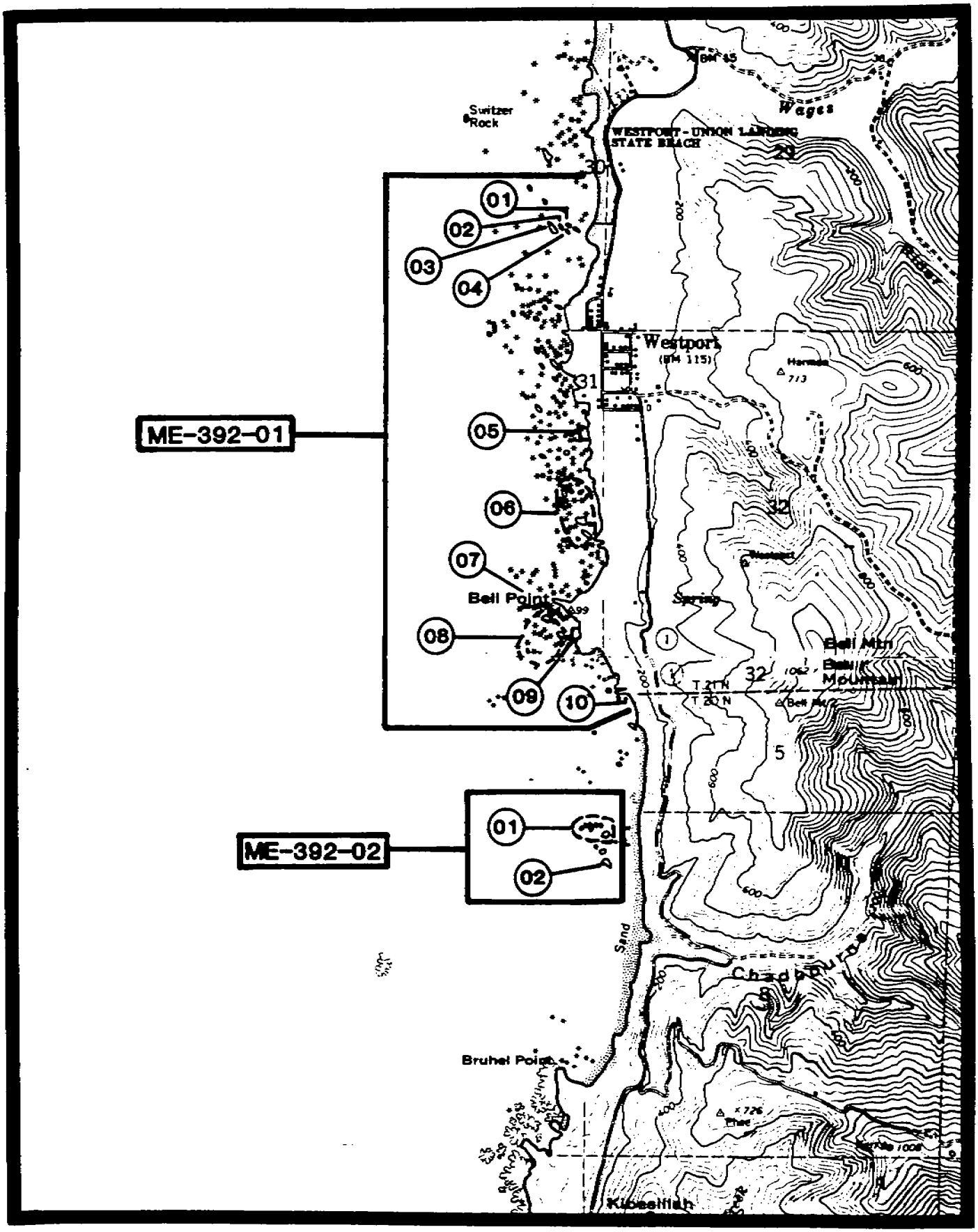

MAP 31. Section from U.S.G.S. map "Inglenook".

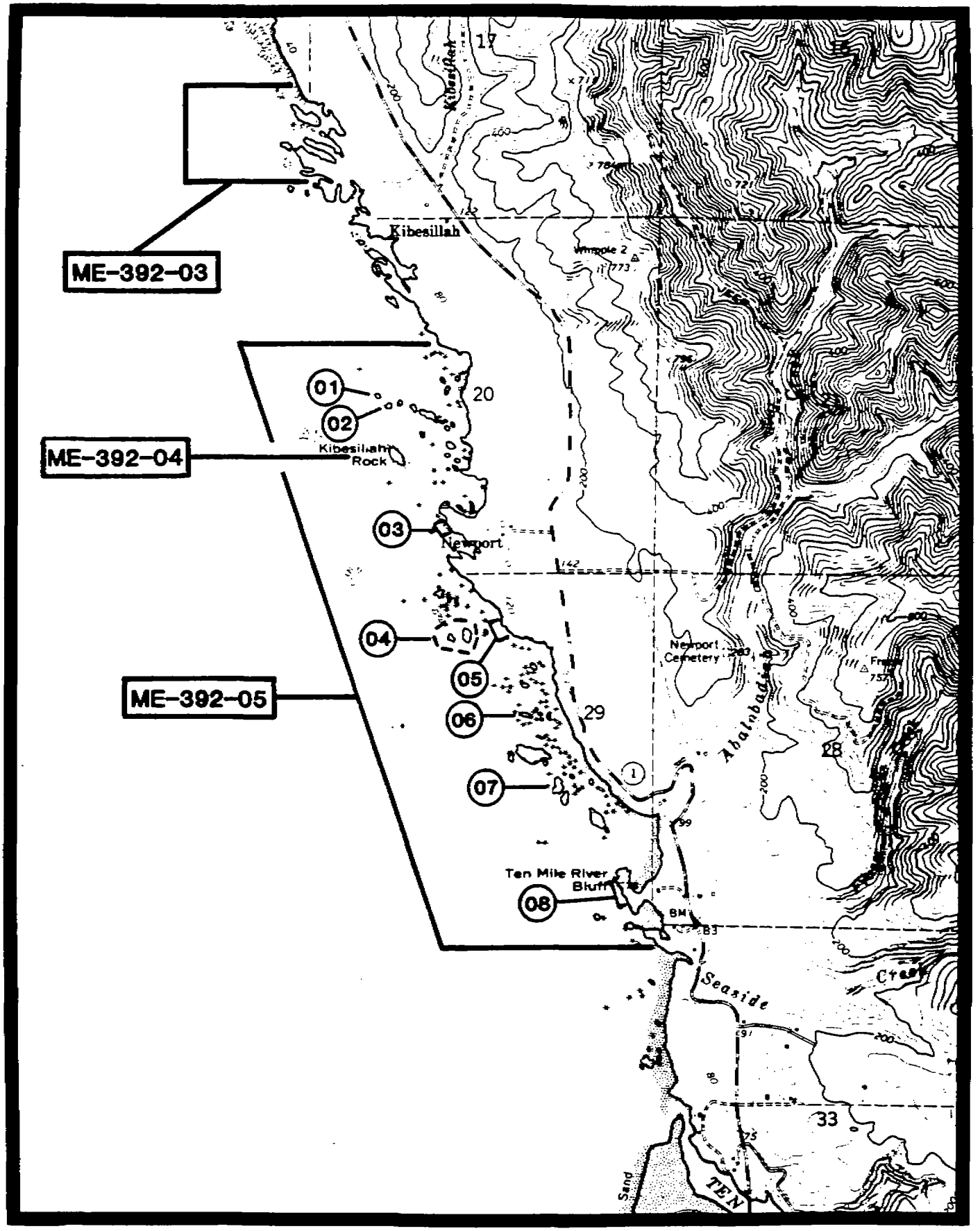

MAP 32. Section from U.S.G.S. map "Fort Bragg".

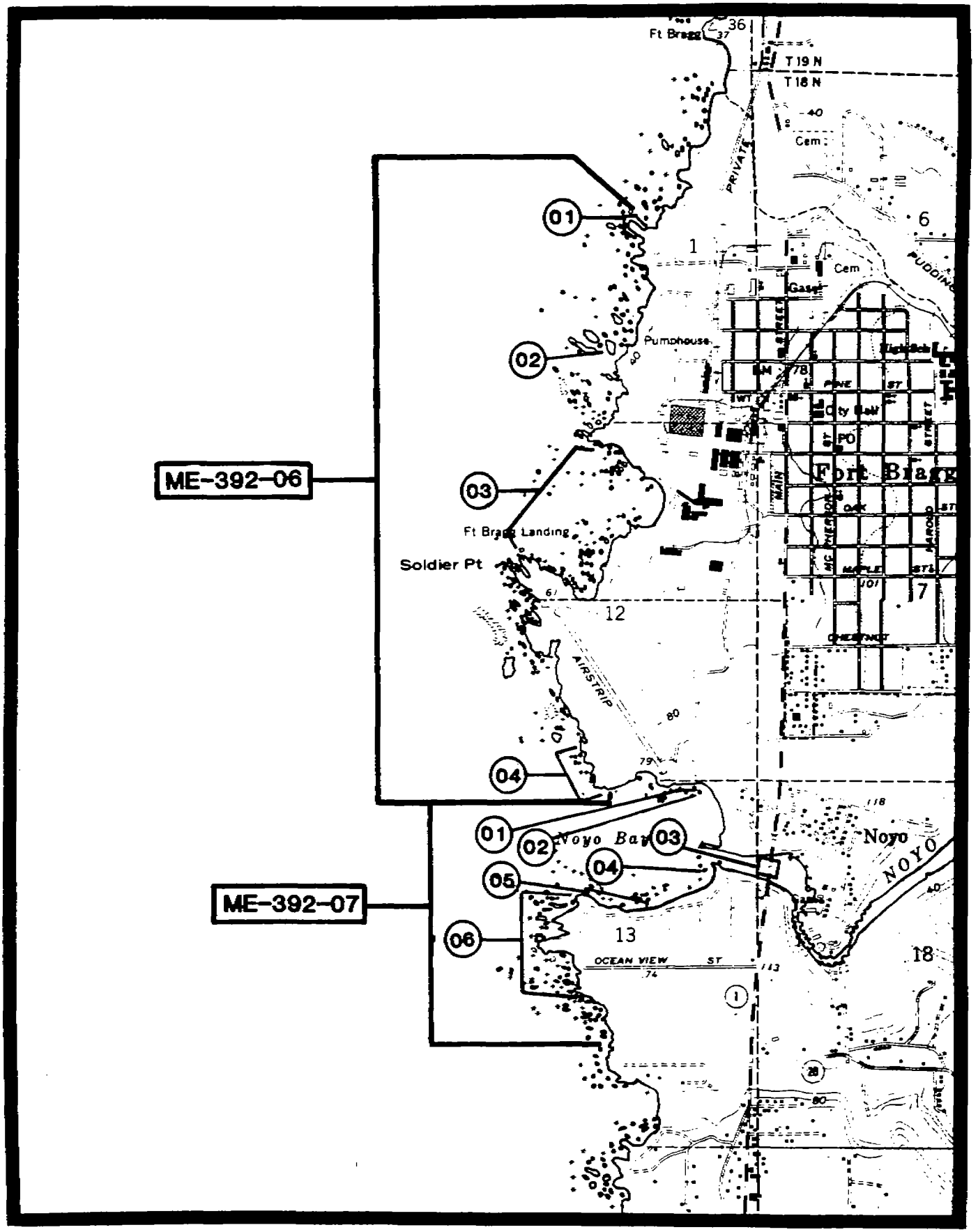

MAP 33. Section from U.S.G.S. maps "Fort Bragg" and "Mendocino".

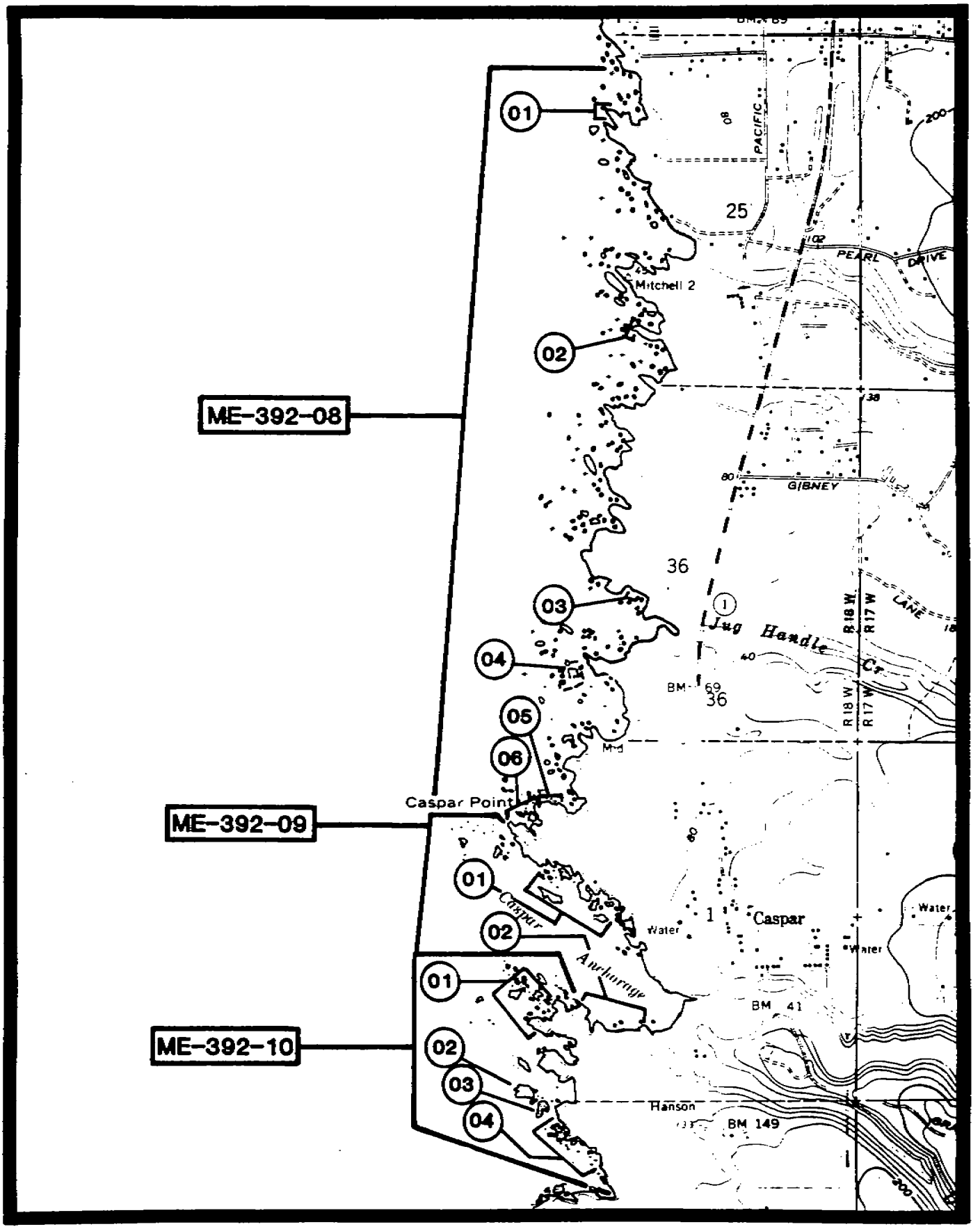

MAP 34. Section from U.S.G.S. map "Mendocino".

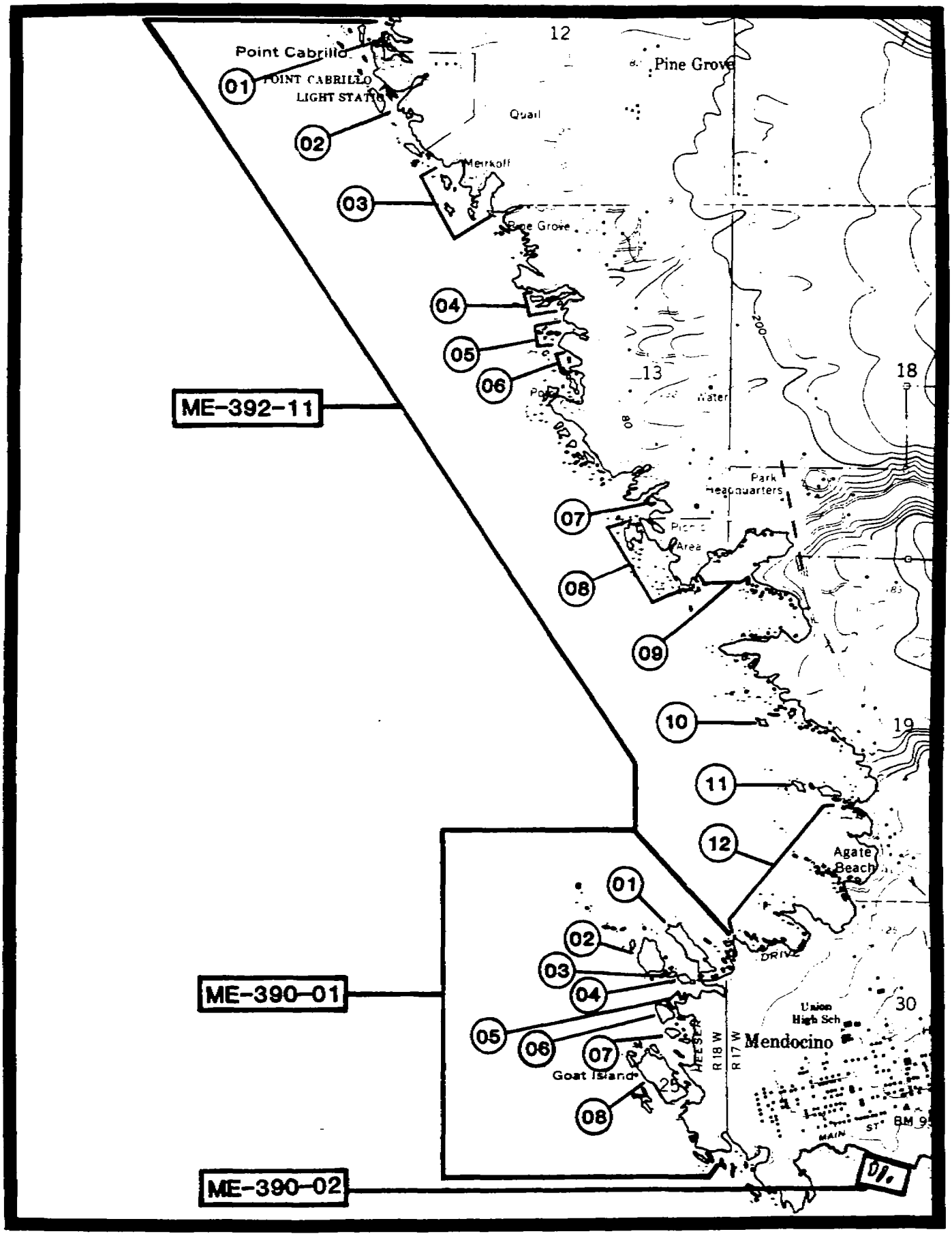

MAP 35. Section from U.S.G.S. maps "Mendocino" and "Albion".

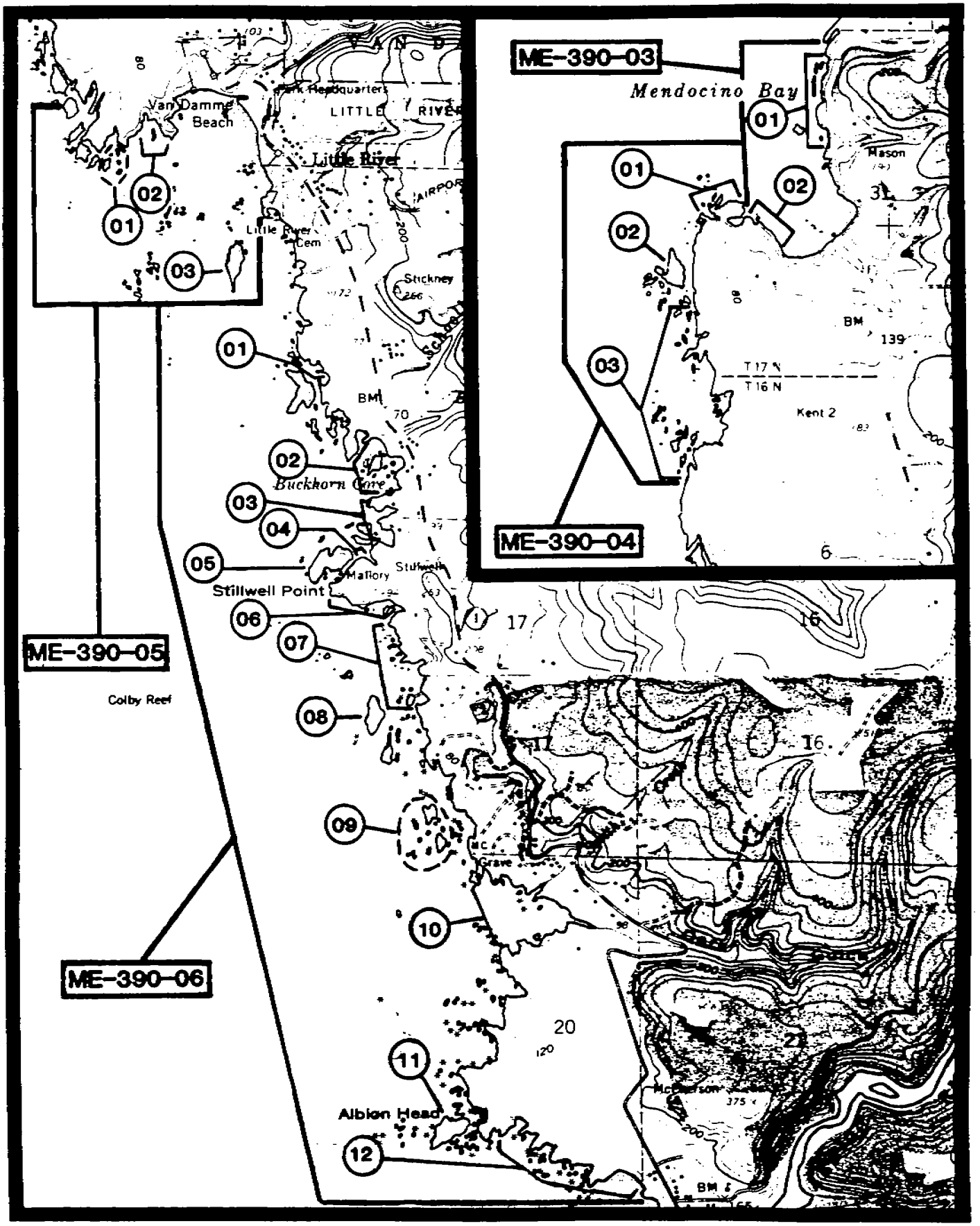

MAP 36. Section from U.S.G.S. maps "Albion" and "Elk".

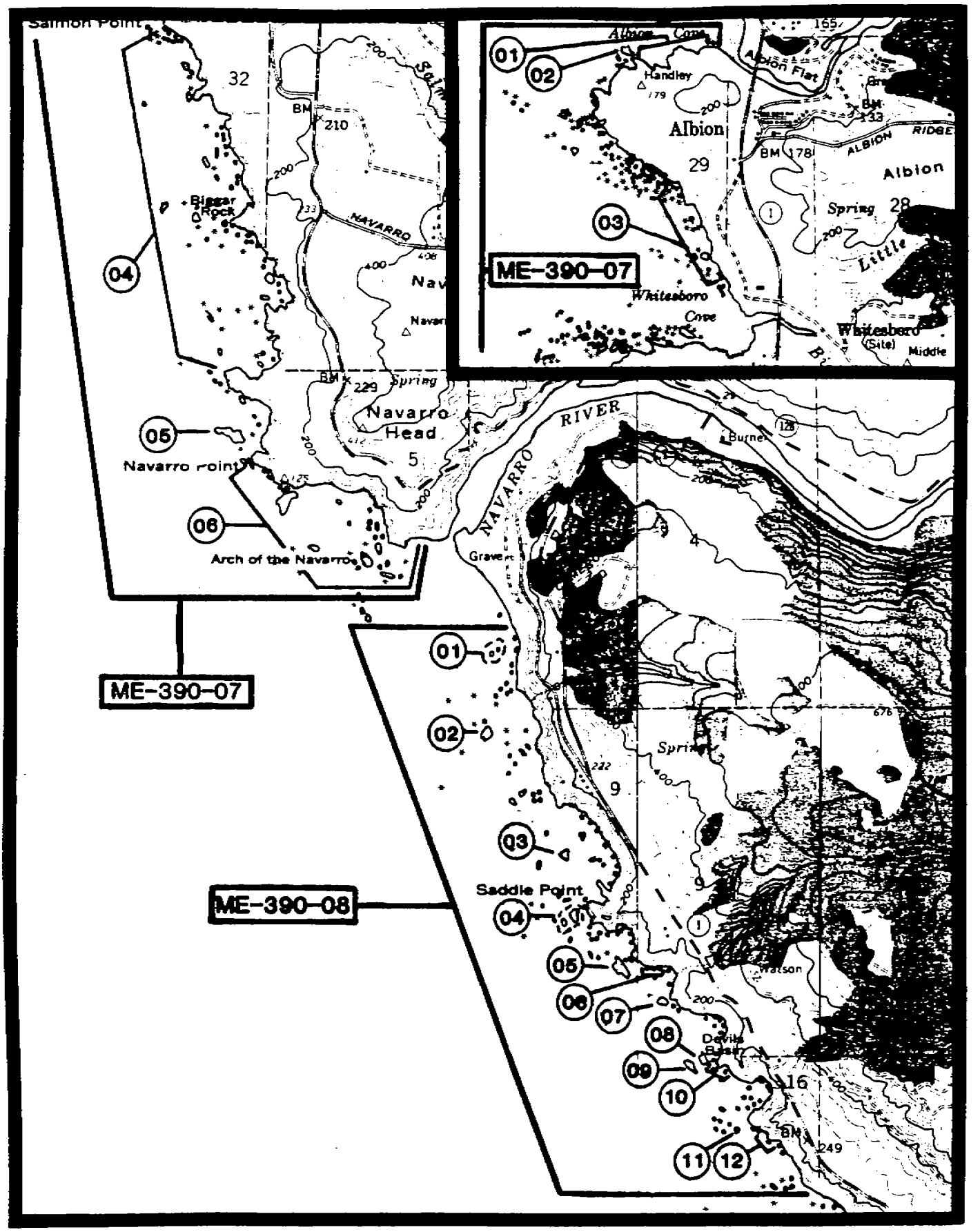

MAP 37. Section from U.S.G.S. map "Elk".

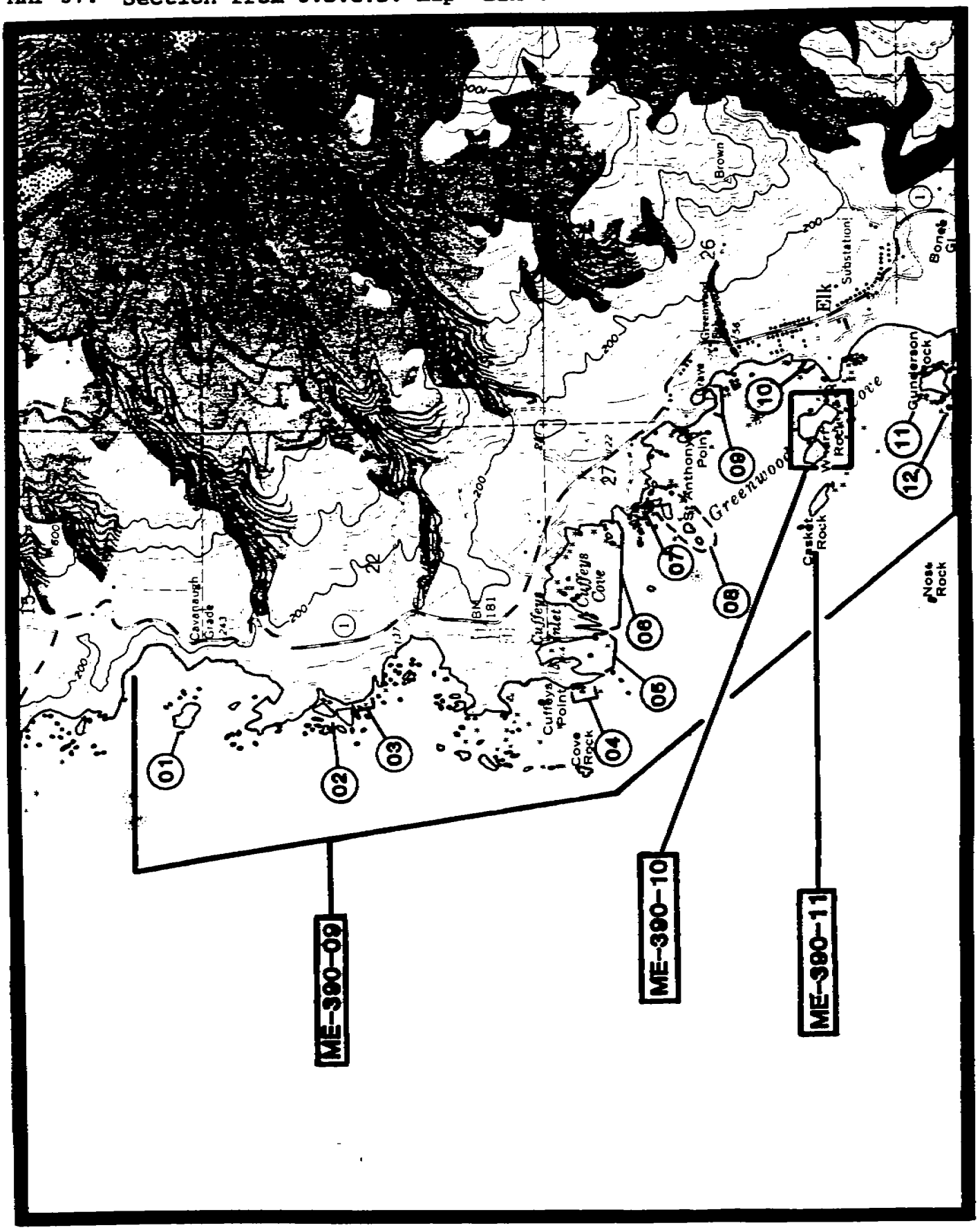

MAP 38. Section from U.S.G.S. map "Mallo Pass Creek".

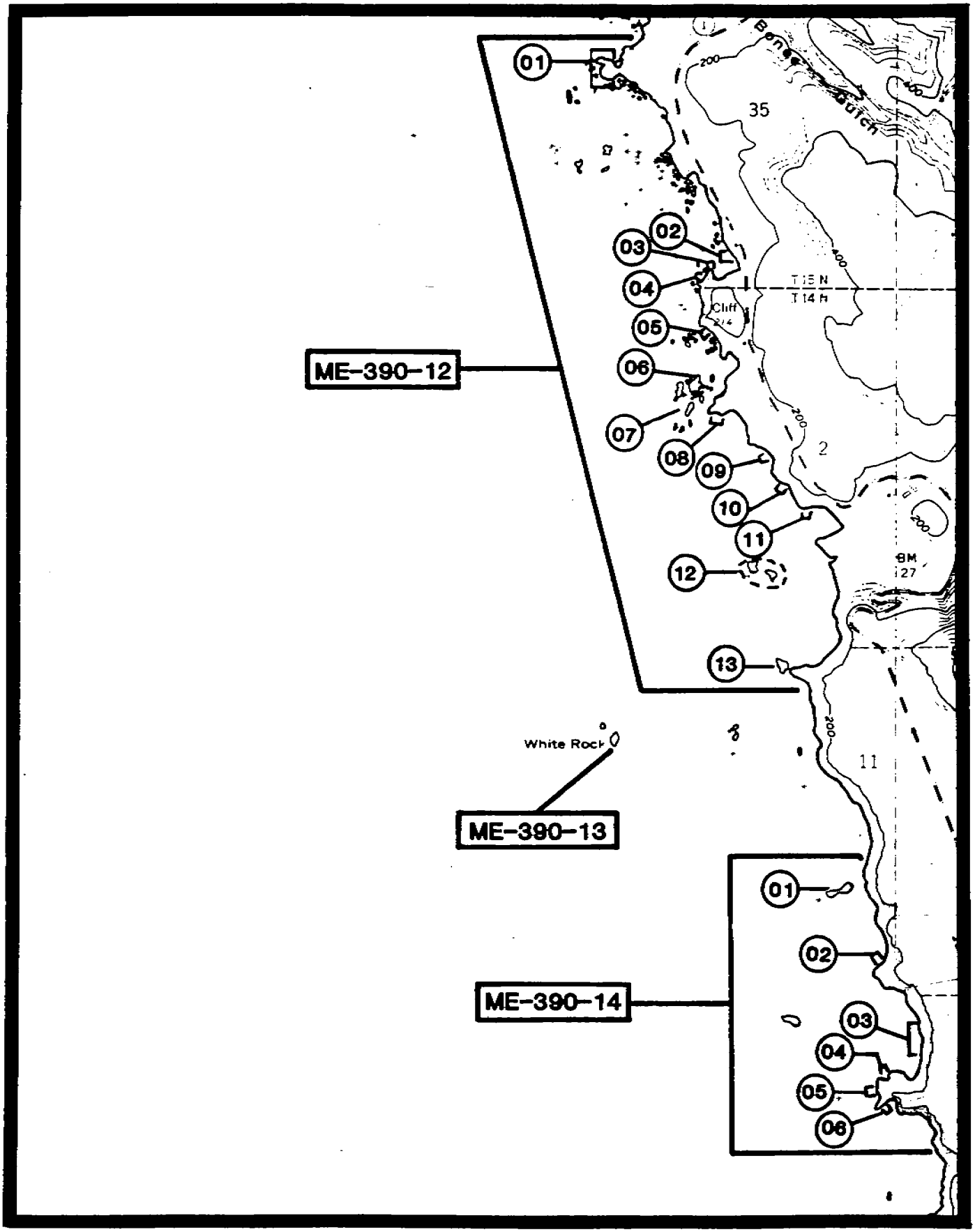

MAP 39. Section from U.S.G.S. map "Mallo Pass Creek".

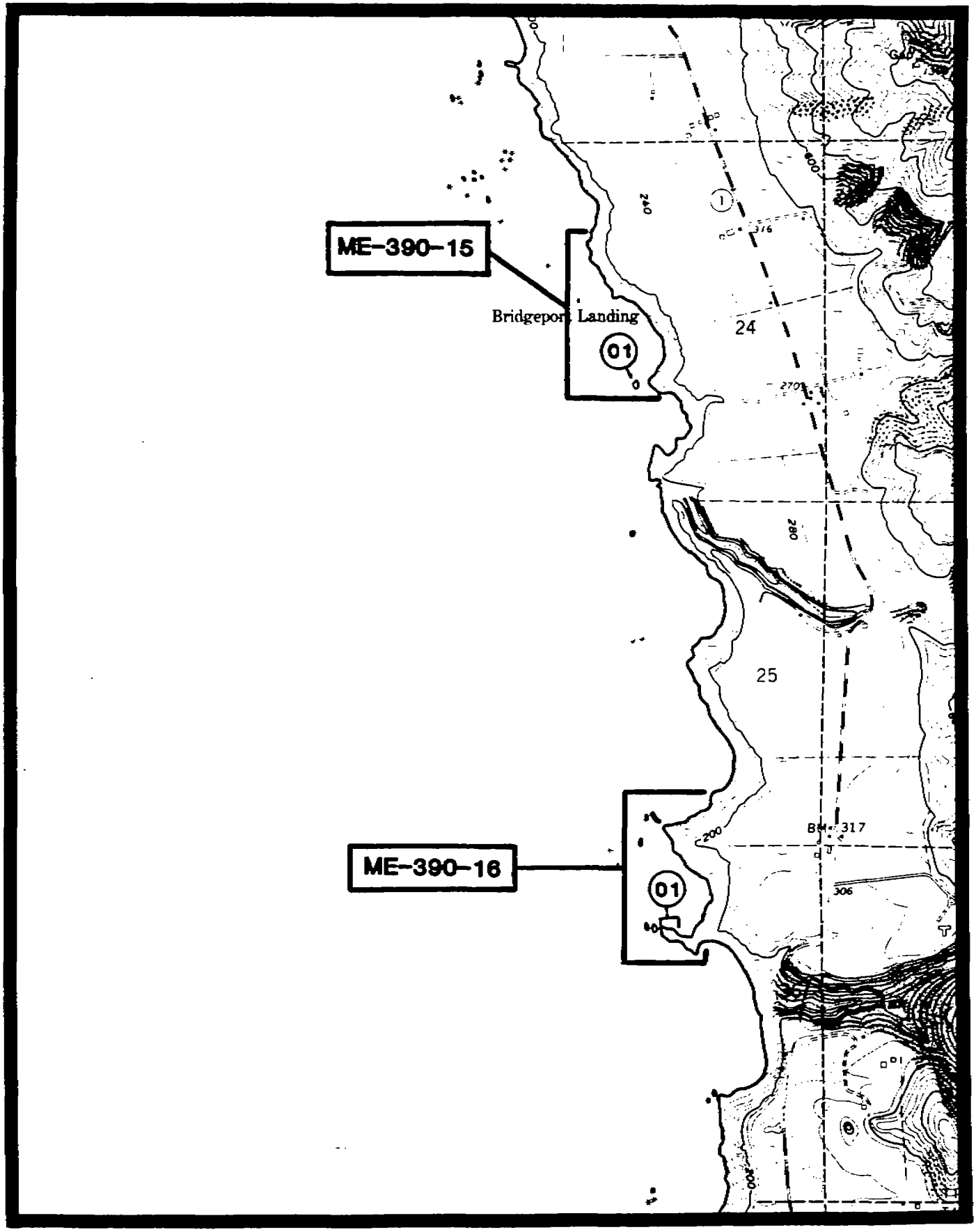

MAP 40. Section from U.S.G.S. map "Point Arena".

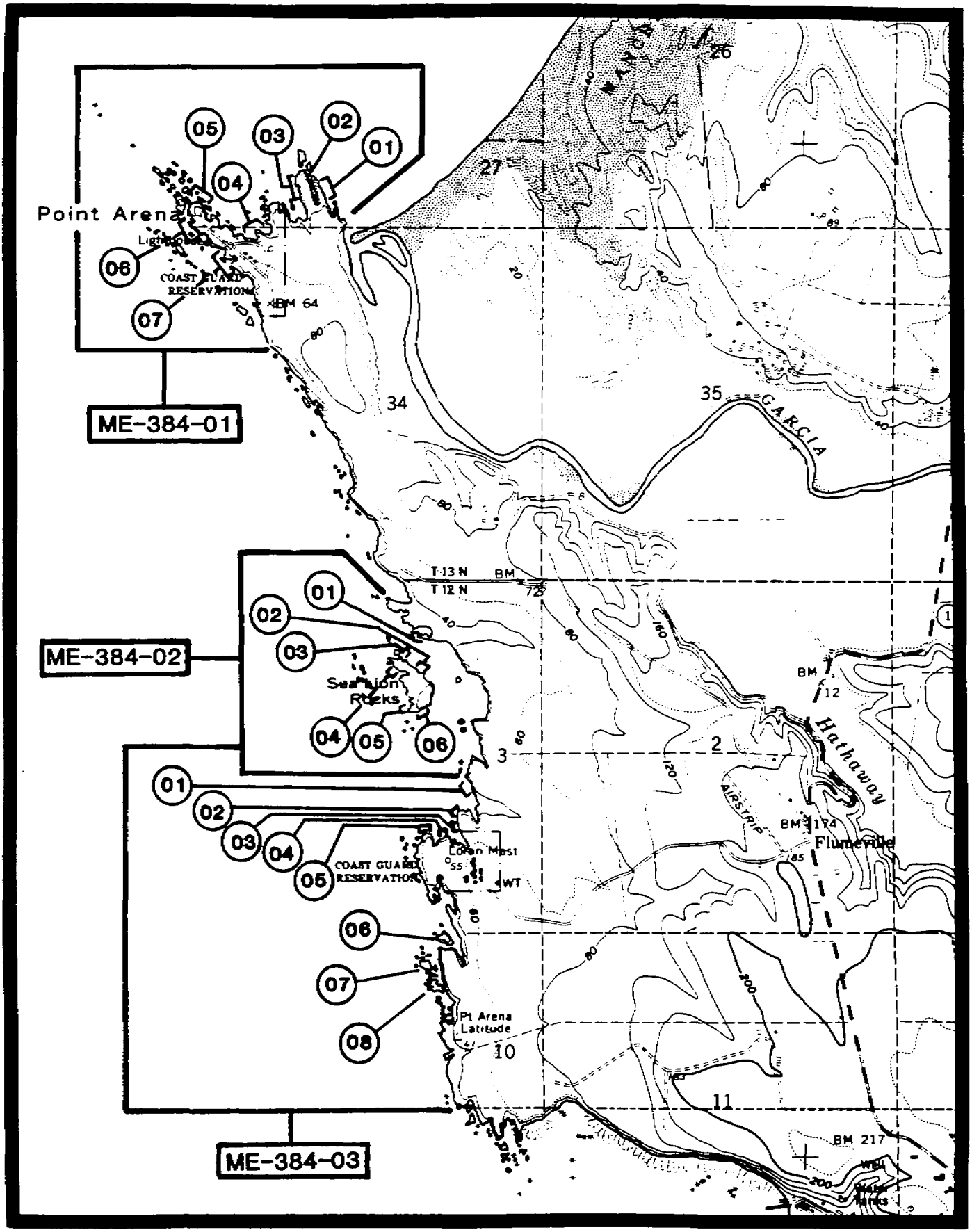

MAP 41. Section from U.S.G.S. map "Point Arena".

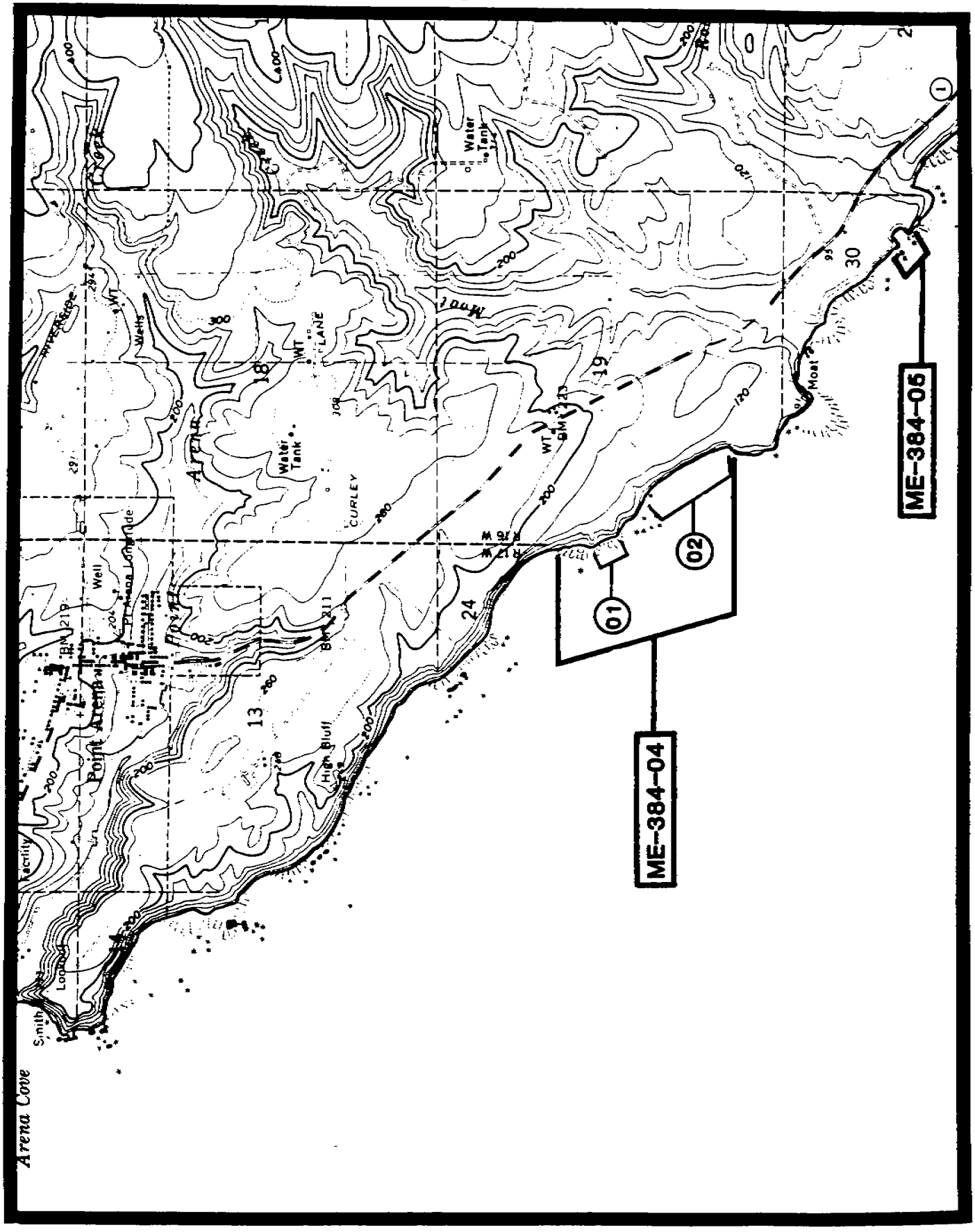

MAP 42. Section from U.S.G.S. map "Saunders Reef".

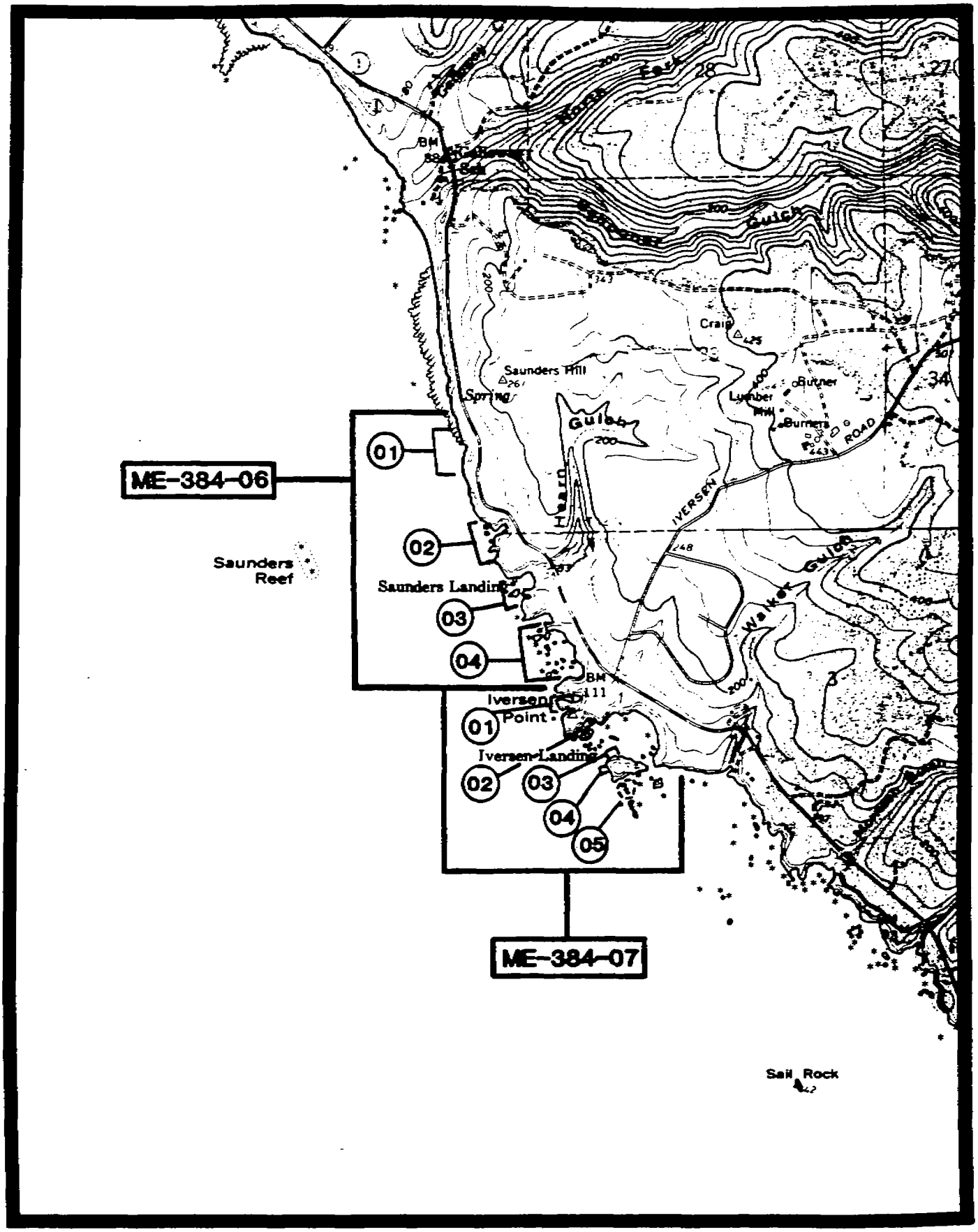

MAP 43. Section from U.S.G.S. map "Gualala".

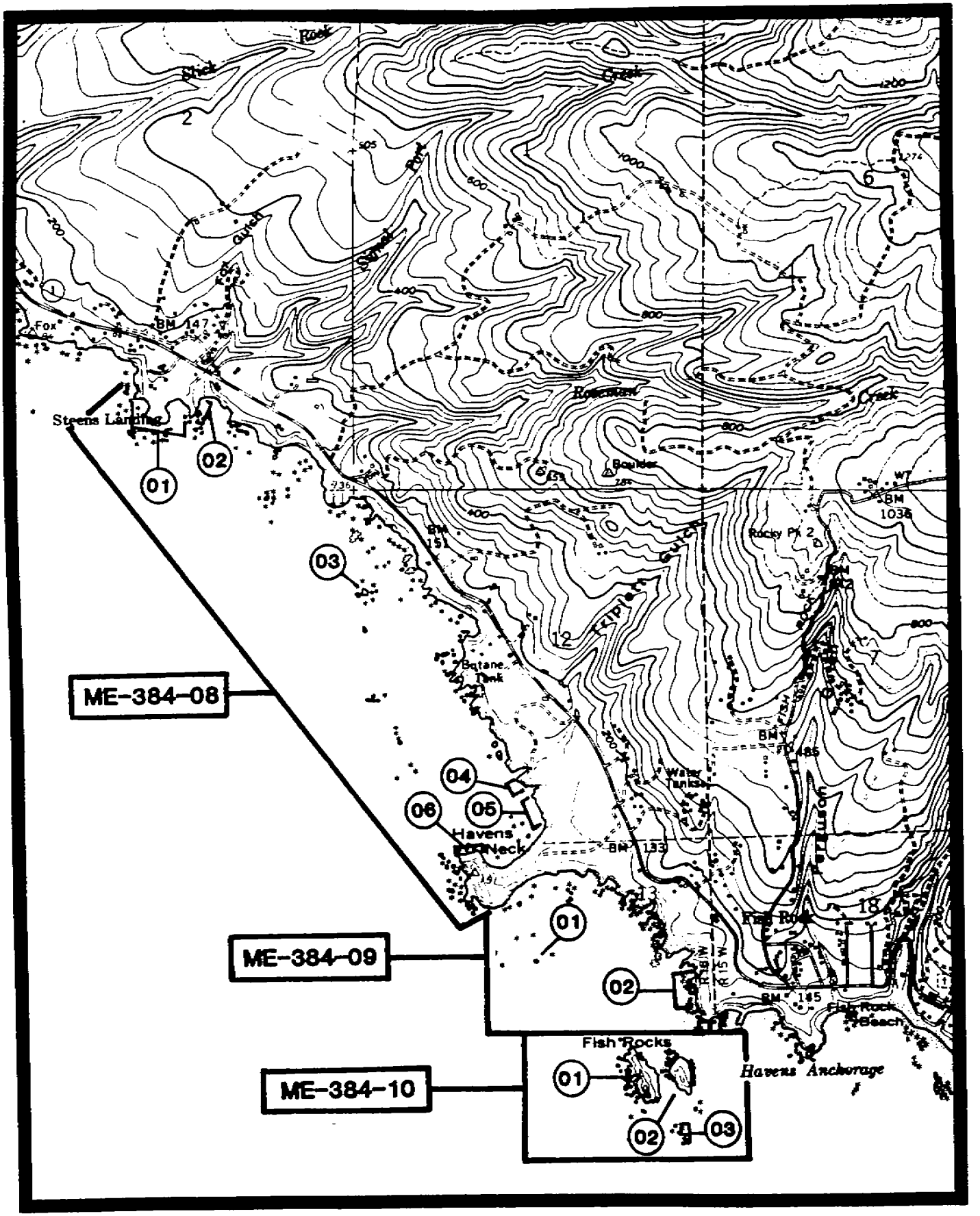

MAP 44. Section from U.S.G.S. map "Gualala".

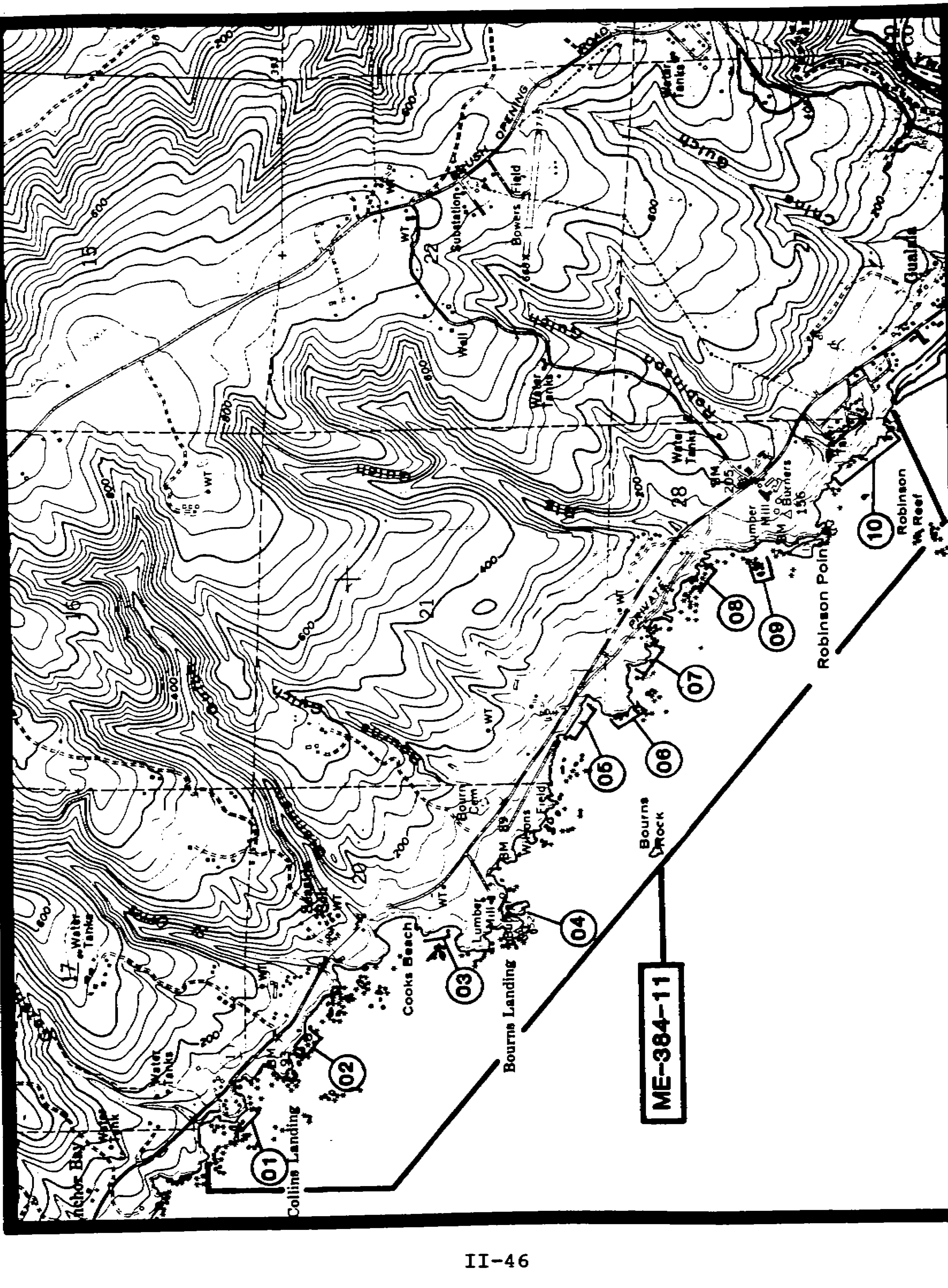

MAP 45. Section from U.S.G.S. maps "Gualala" and "Stewarts Point".

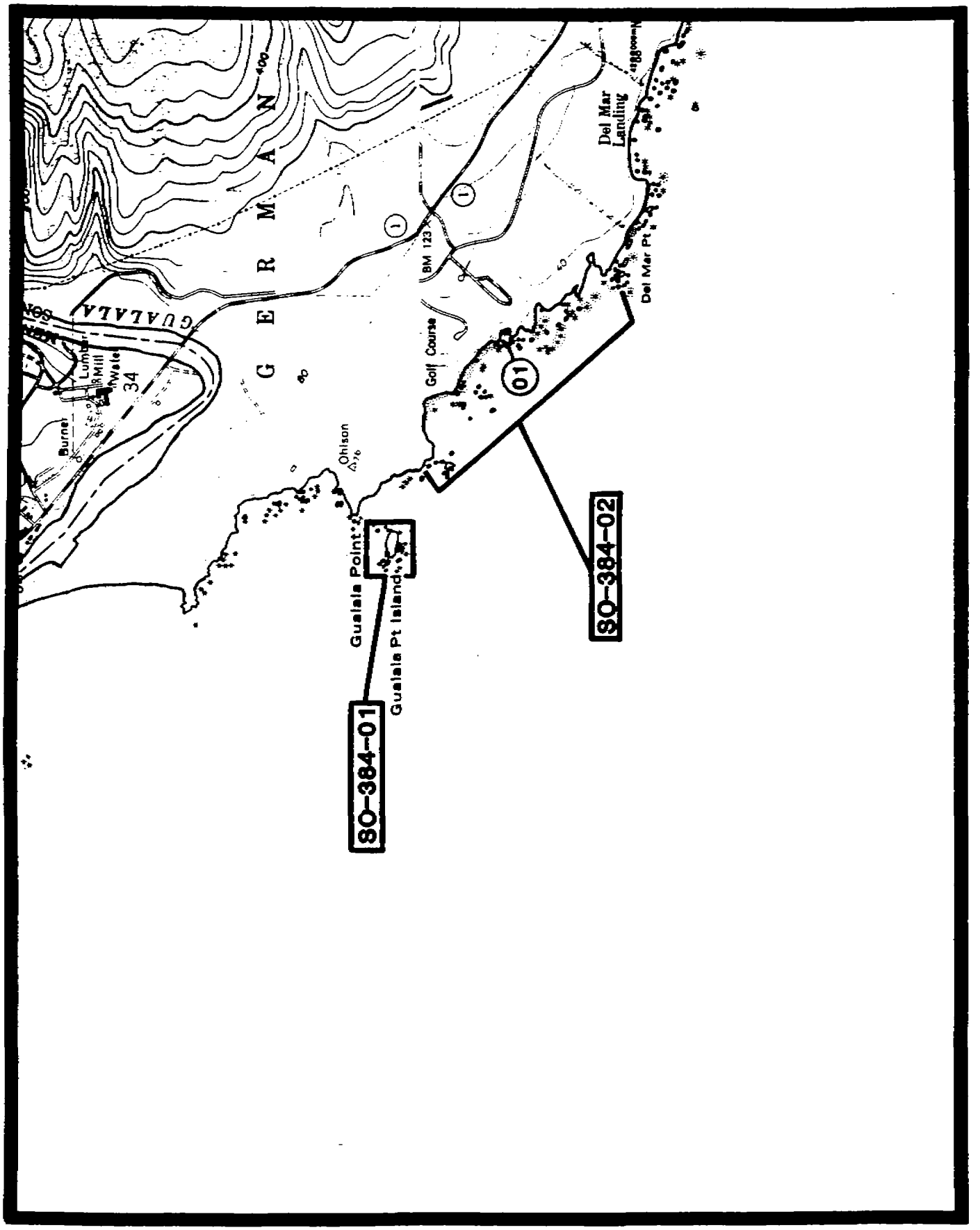

MAP 46. Section from U.S.G.S. map "Stewarts Point".

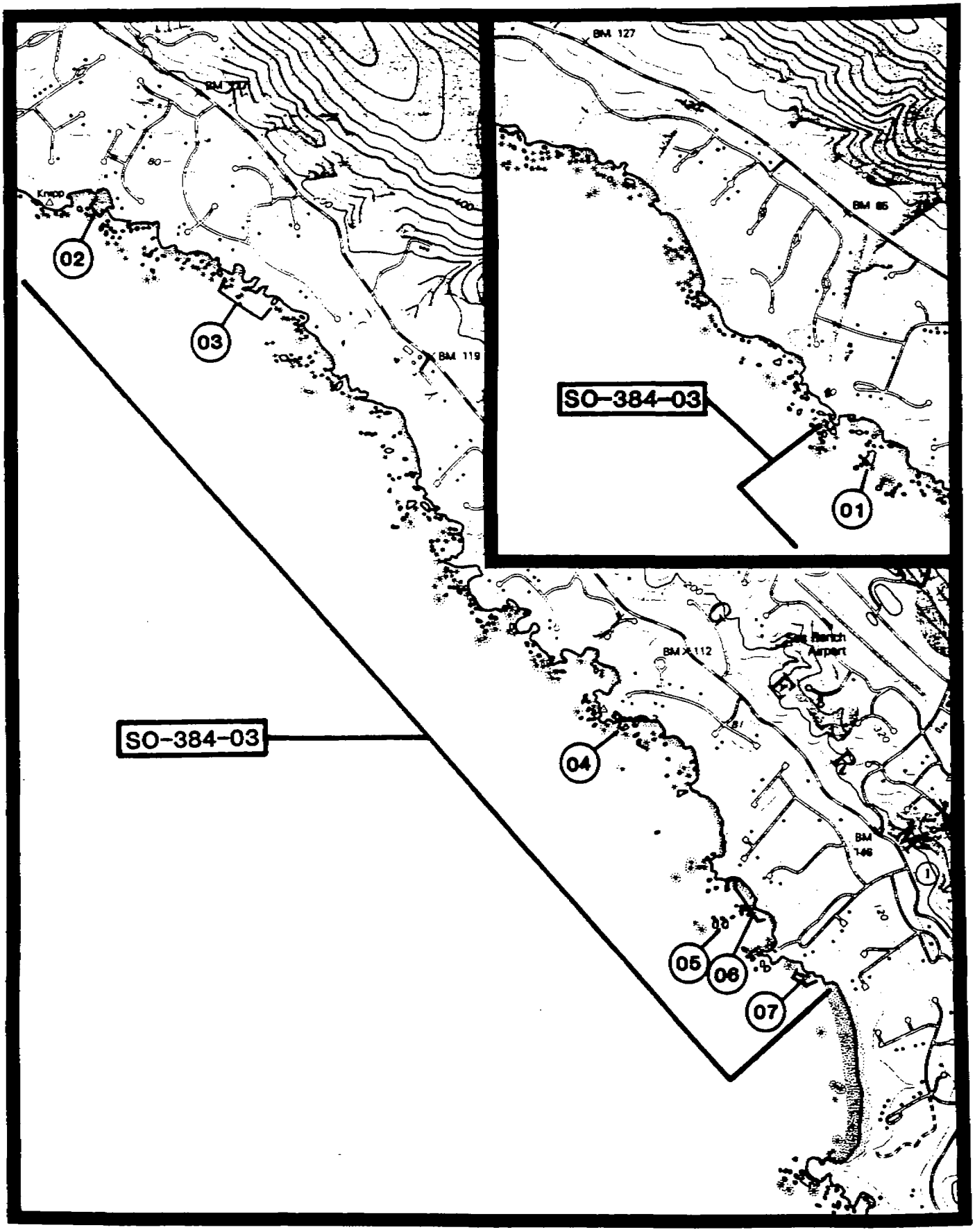

MAP 47. Section from U.S.G.S. map "Stewarts Point".

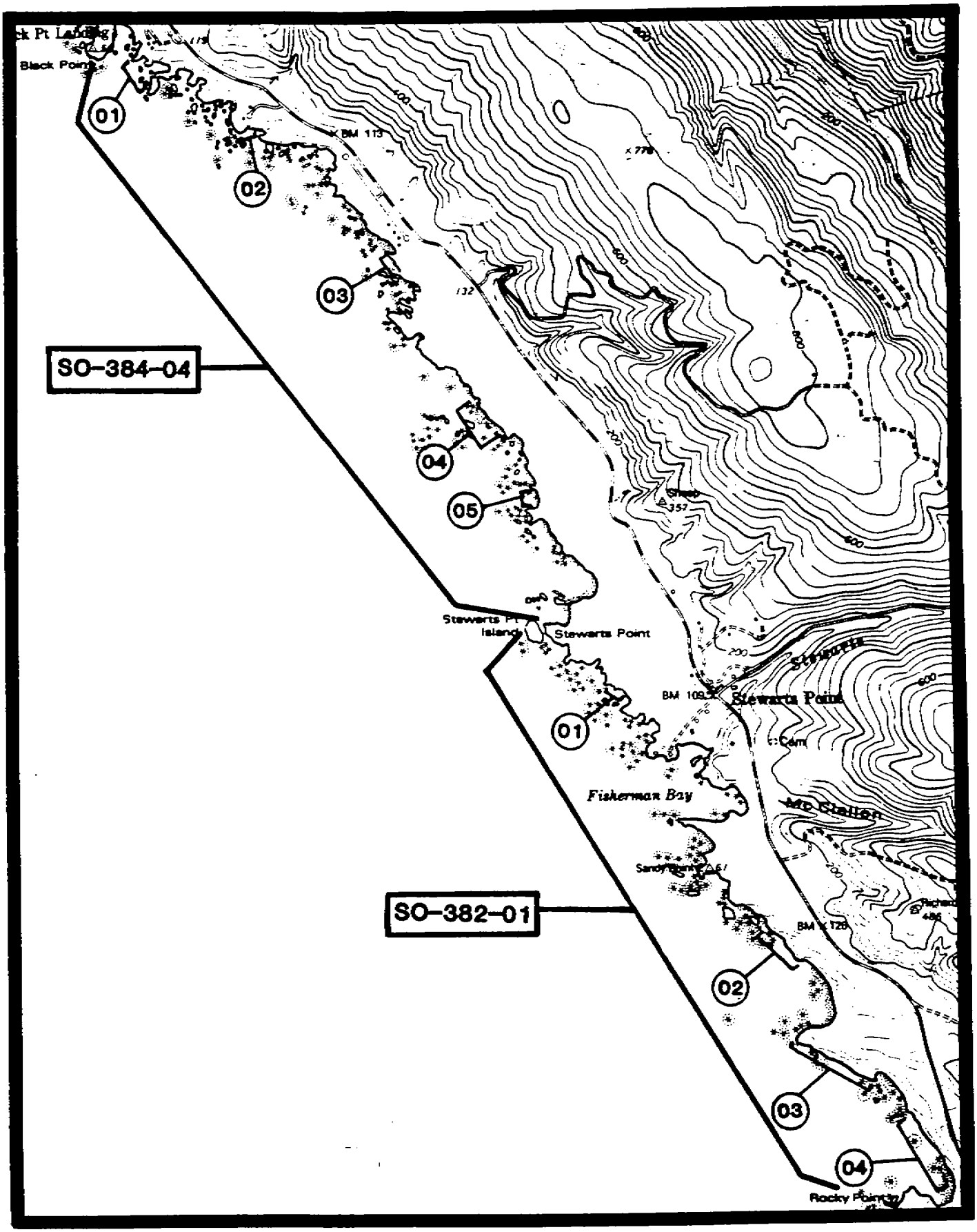

MAP 48. Section from U.S.G.S. maps "Stewarts Point" and "Plantation".

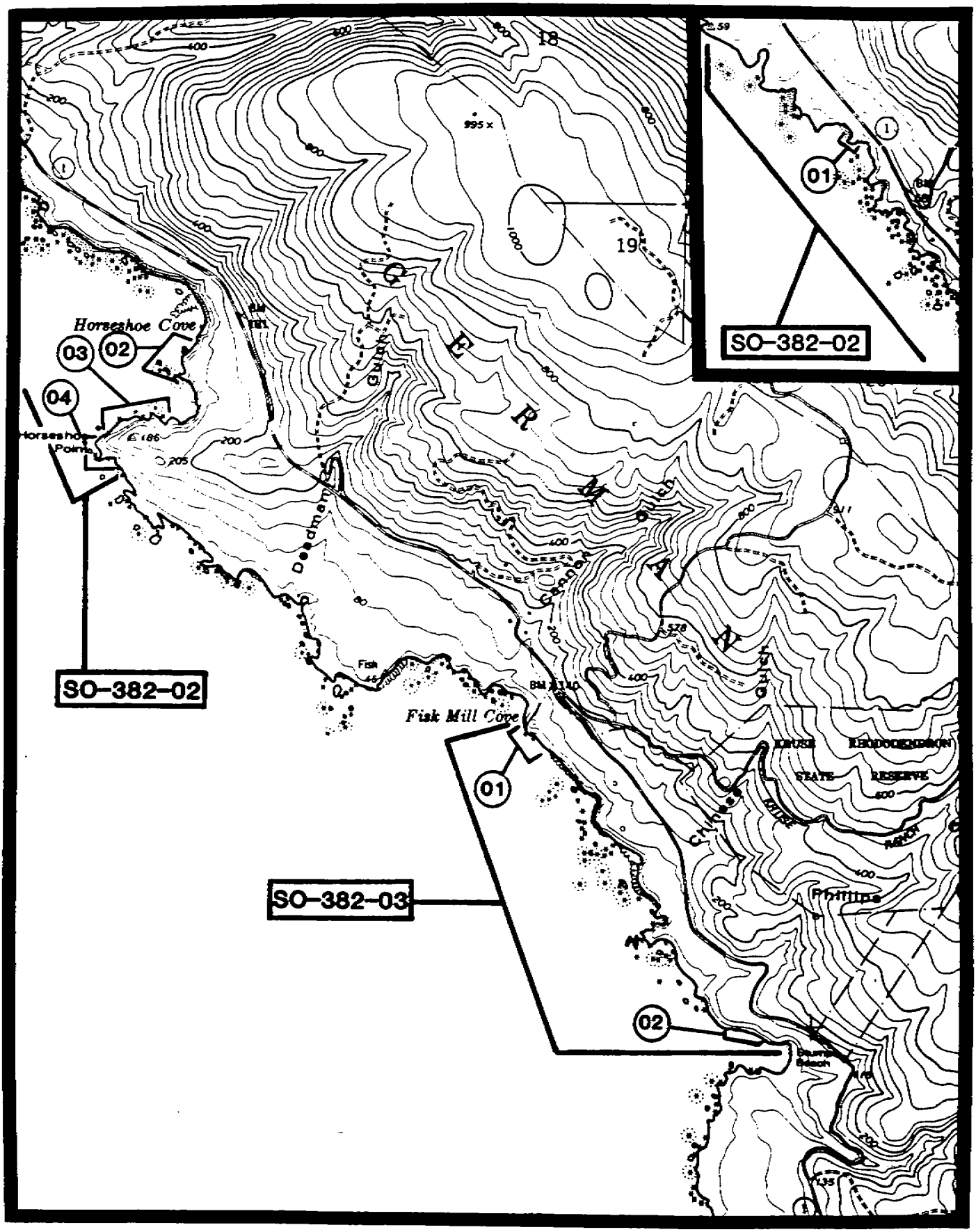

MAP 49. Section from U.S.G.S. map "Plantation".

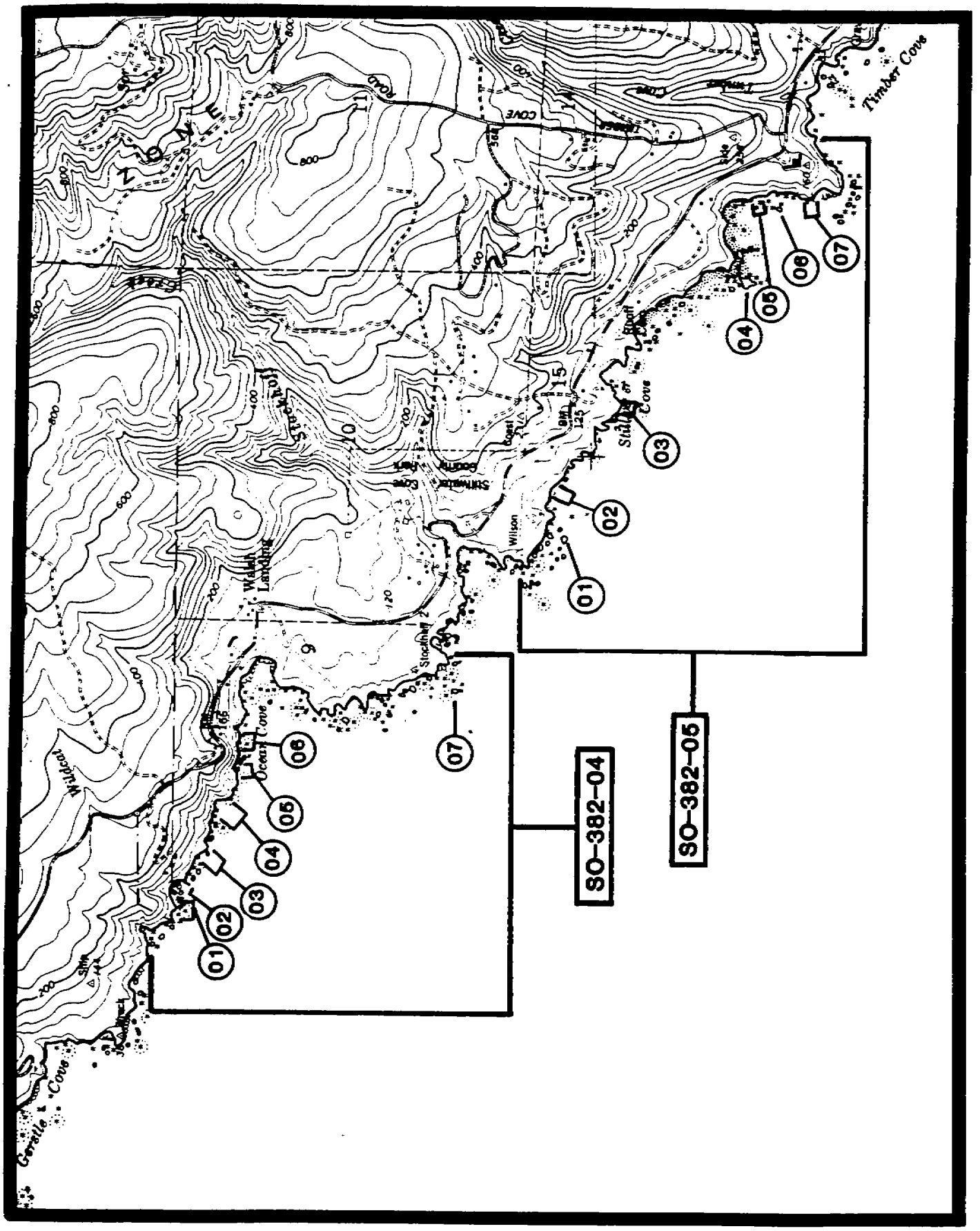

MAP 50. Section from U.S.G.S. maps "Plantation", "Fort Ross", and "Arched Rock".

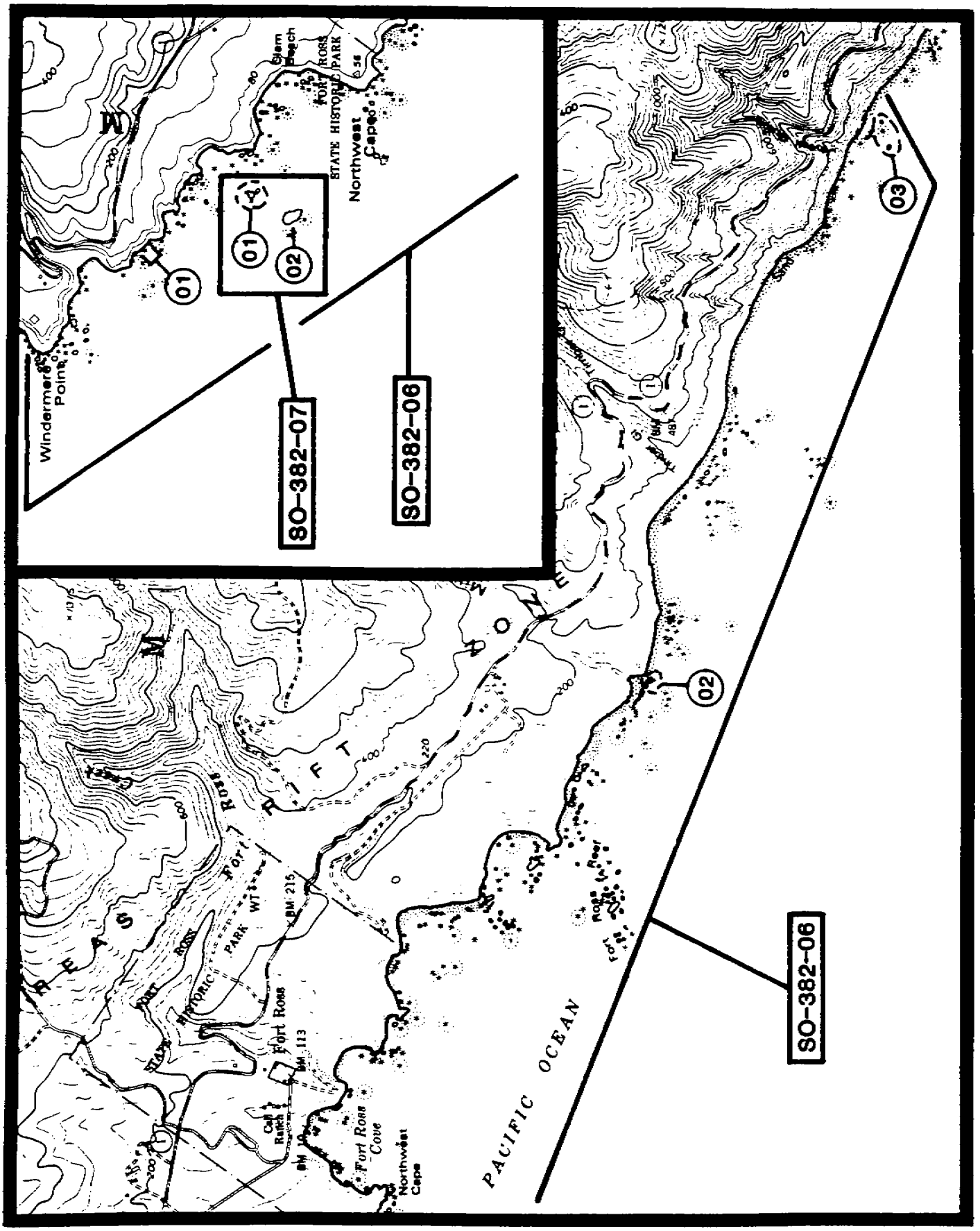

MAP 51. Section from U.S.G.S. map "Arched Rock".

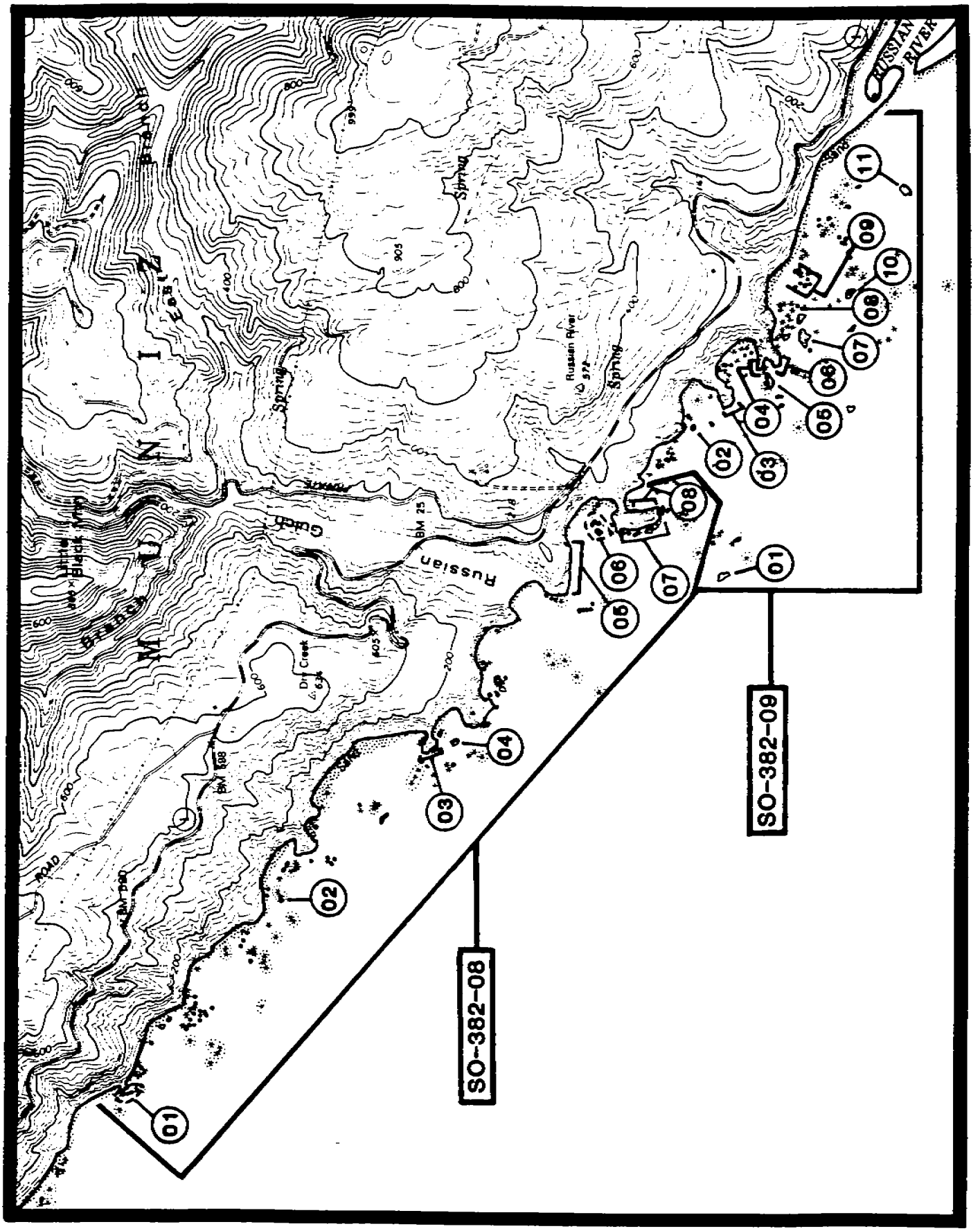

MAP 52. Section from U.S.G.S. maps "Arched Rock" and "Duncans Mills".

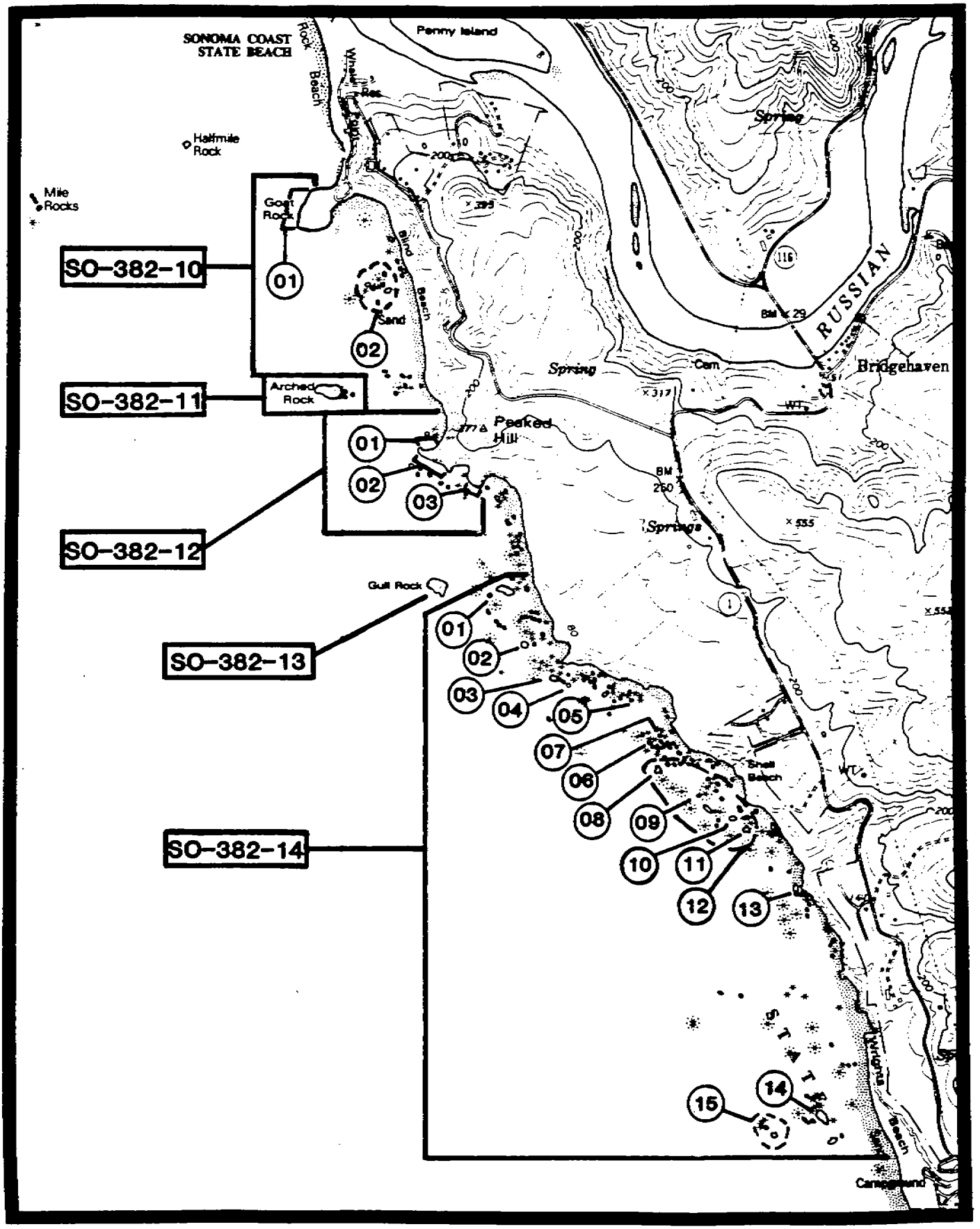

MAP 53. Section from U.S.G.S. maps "Duncans Mills" and "Bodega Head".

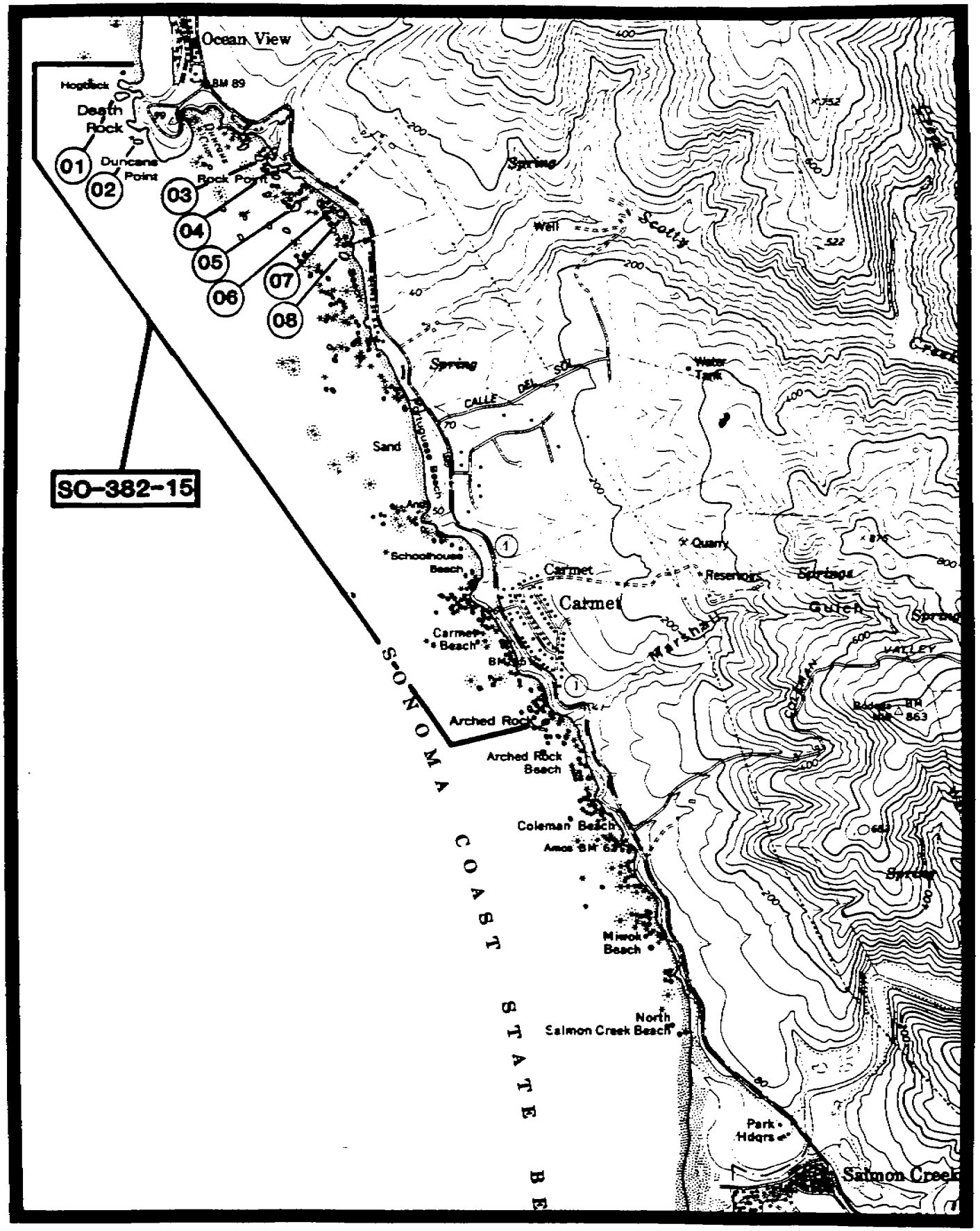

MAP 54. Section from U.S.G.S. map "Bodega Head".

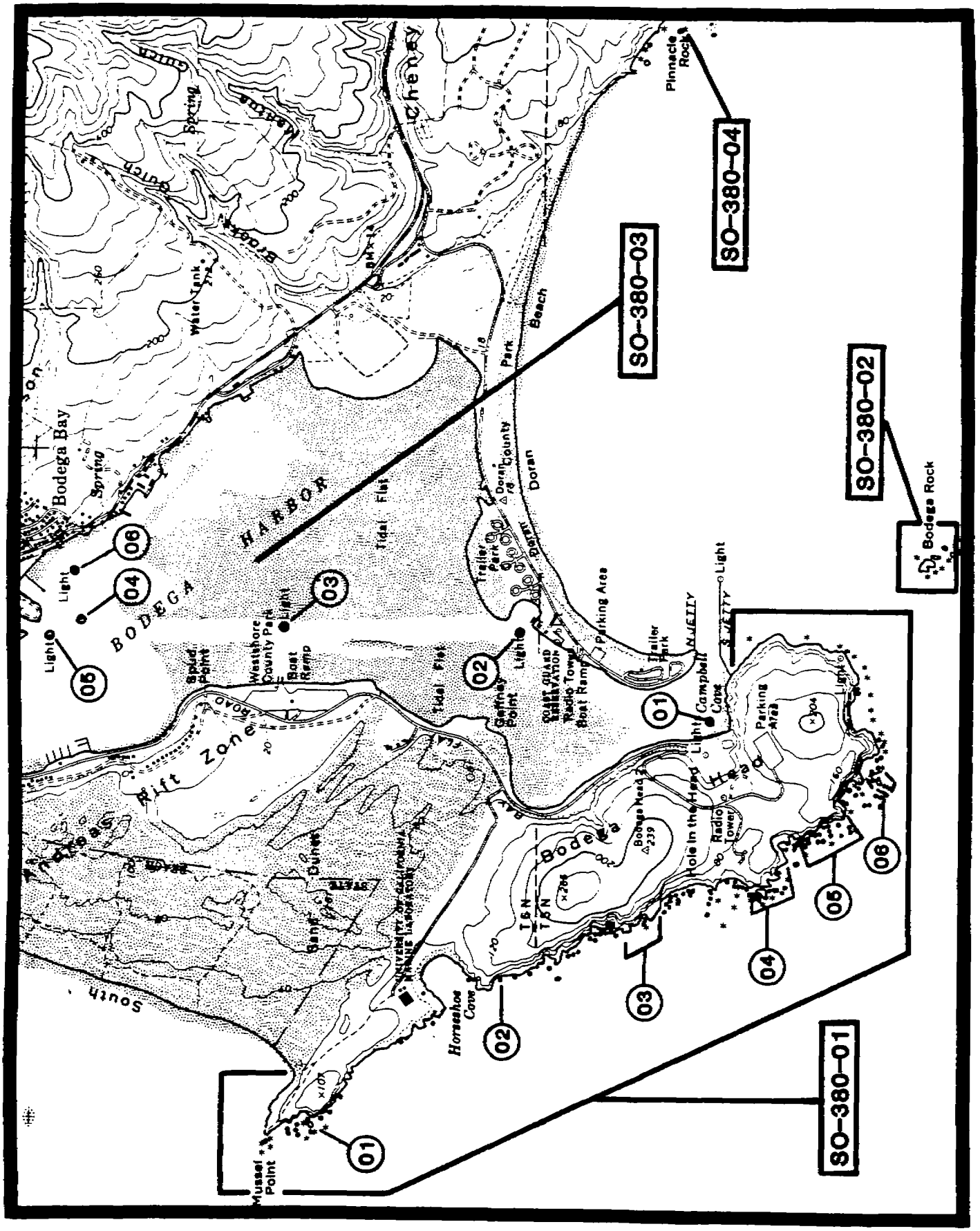

MAP 55. Section from U.S.G.S. maps "Bodega Head" and "Valley Ford".

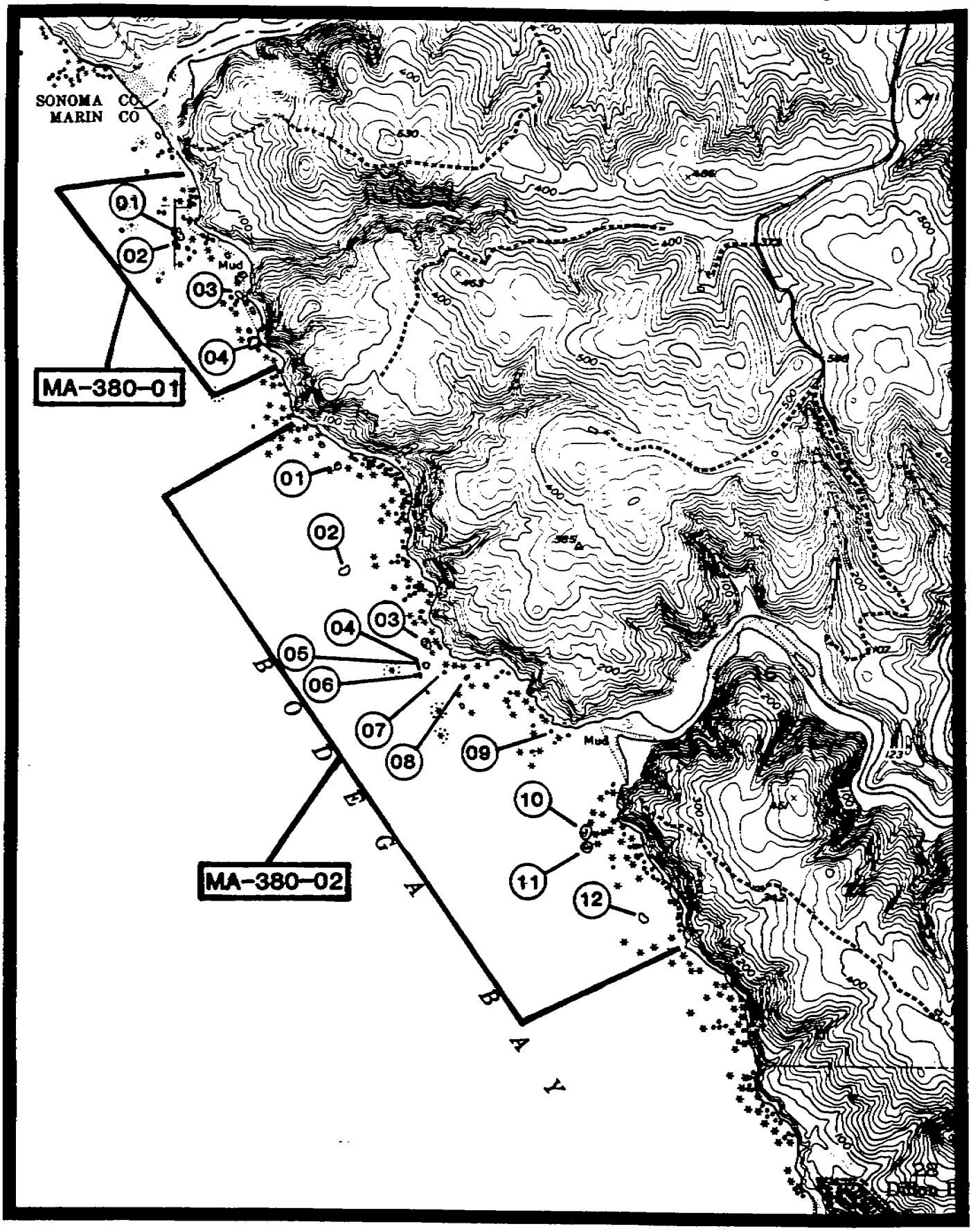

MAP 56. Section from U.S.G.S. map "Tomales".

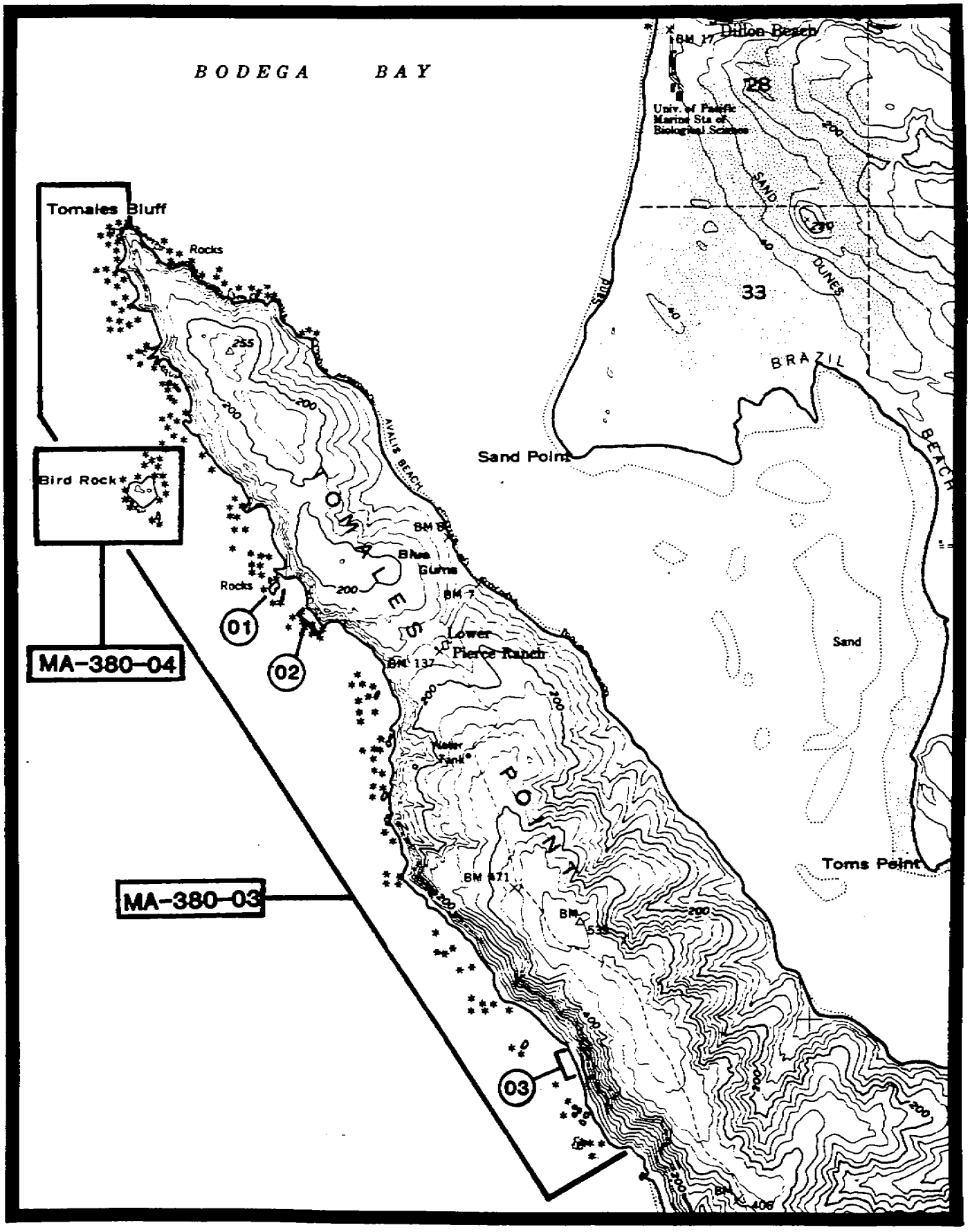

MAP 57. Section from U.S.G.S. map "Tomales".

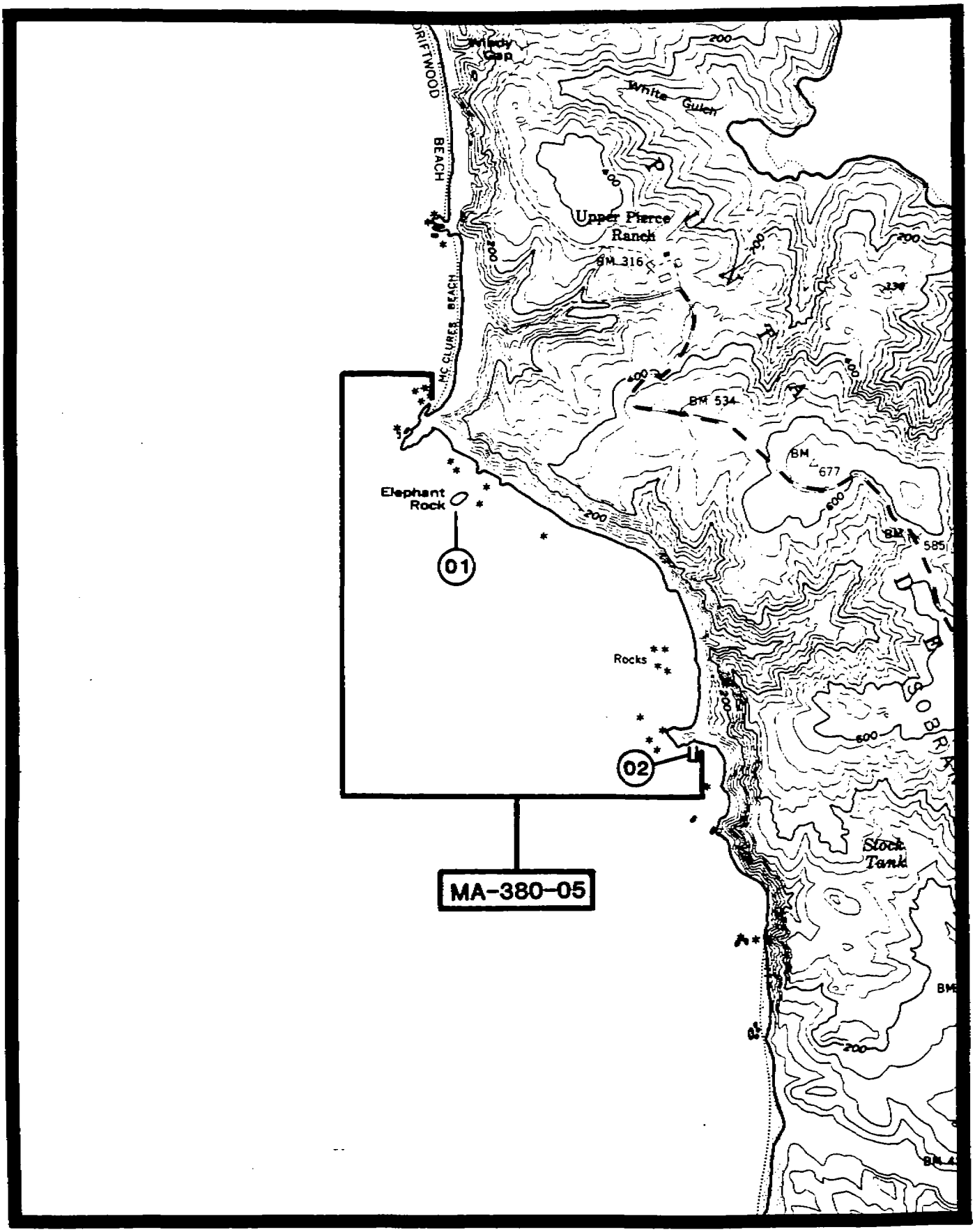

MAP 58. Section from U.S.G.S. map "Drakes Bay".

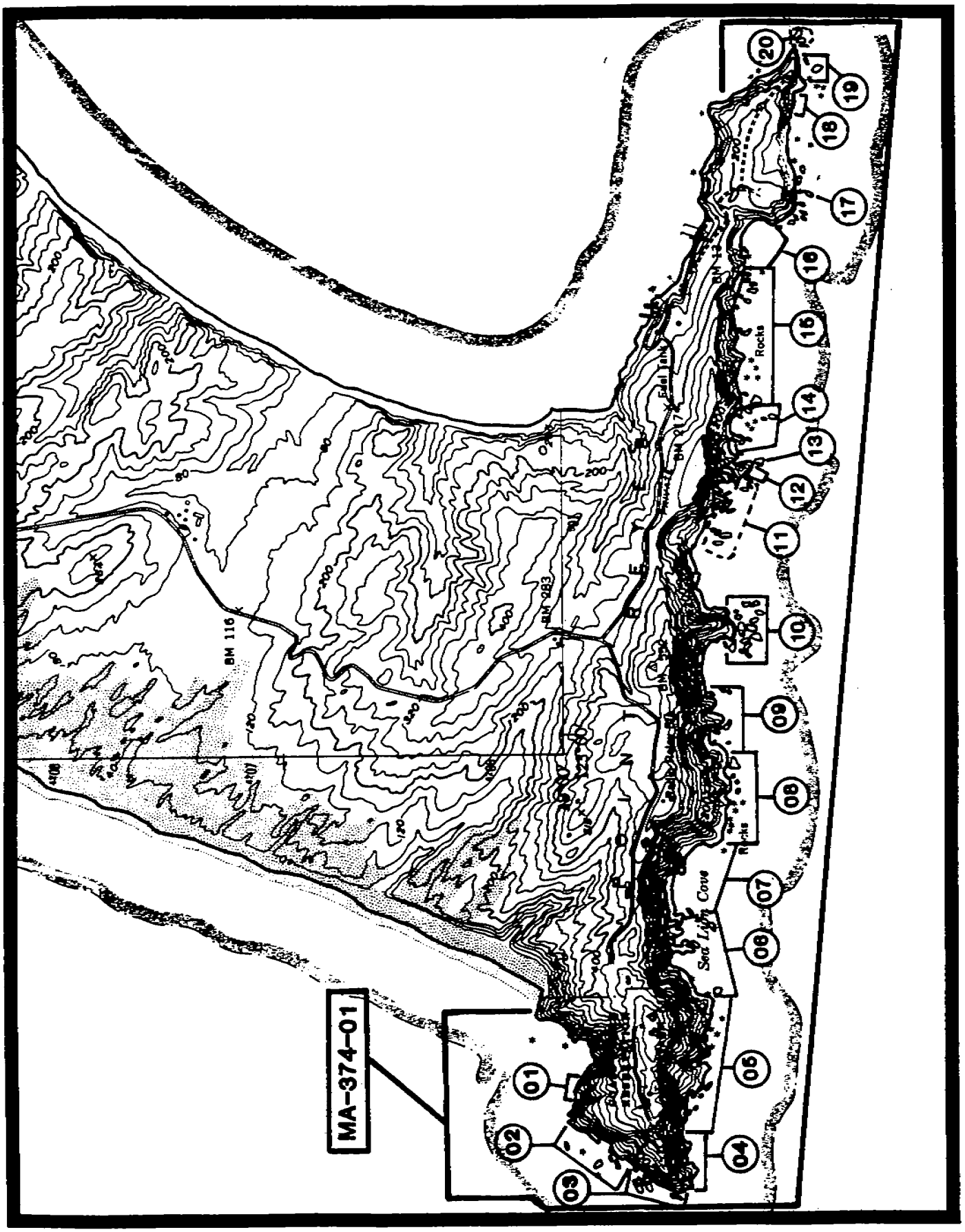

MAP 59. Section from U.S.G.S. maps "Inverness" and "Double Point".

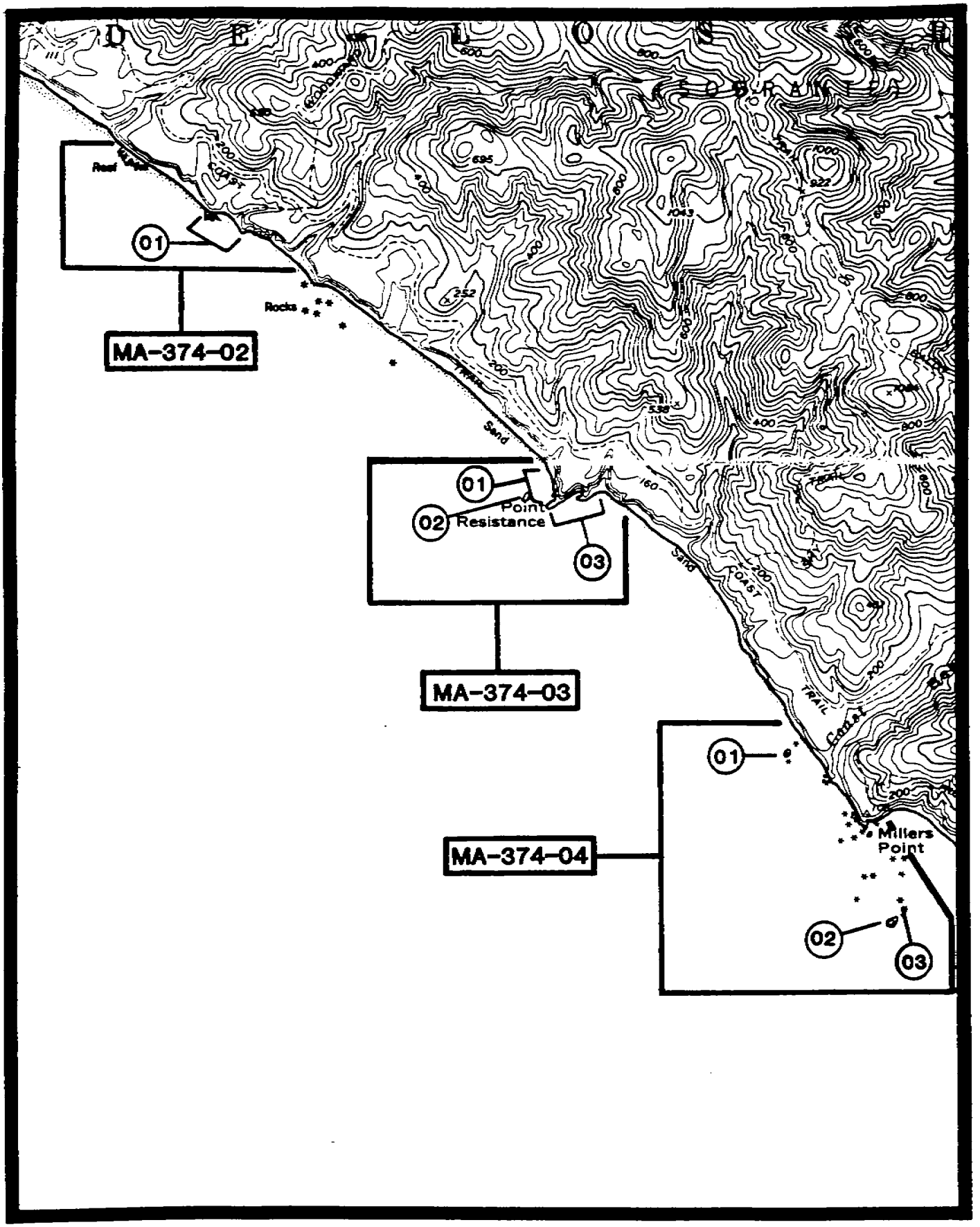

MAP 60. Section from U.S.G.S. map "Double Point".

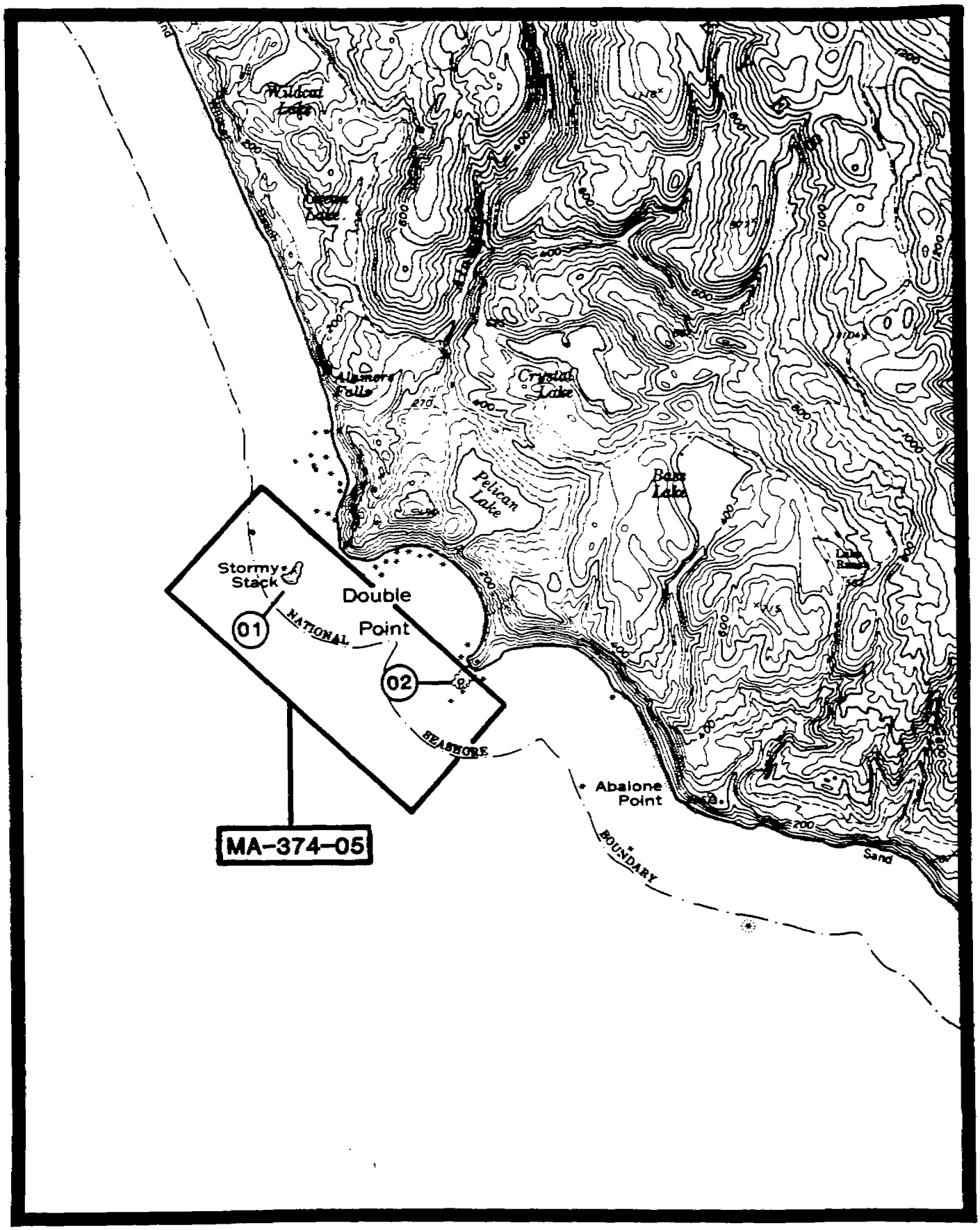

MAP 61. Section from U.S.G.S. maps "Bolinas", "San Rafael" and "Point Bonita".

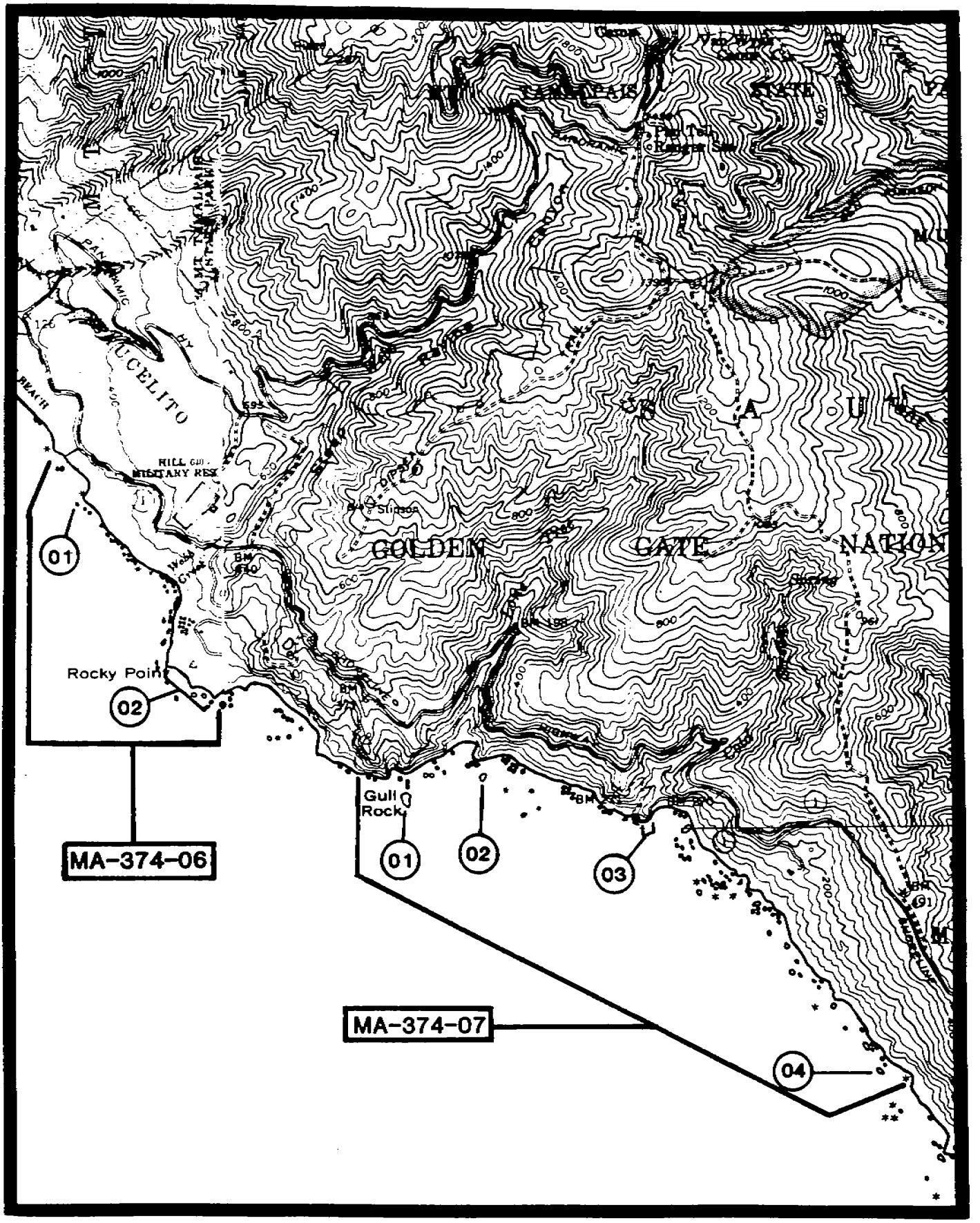

MAP 62. Section from U.S.G.S. map "Point Bonita".

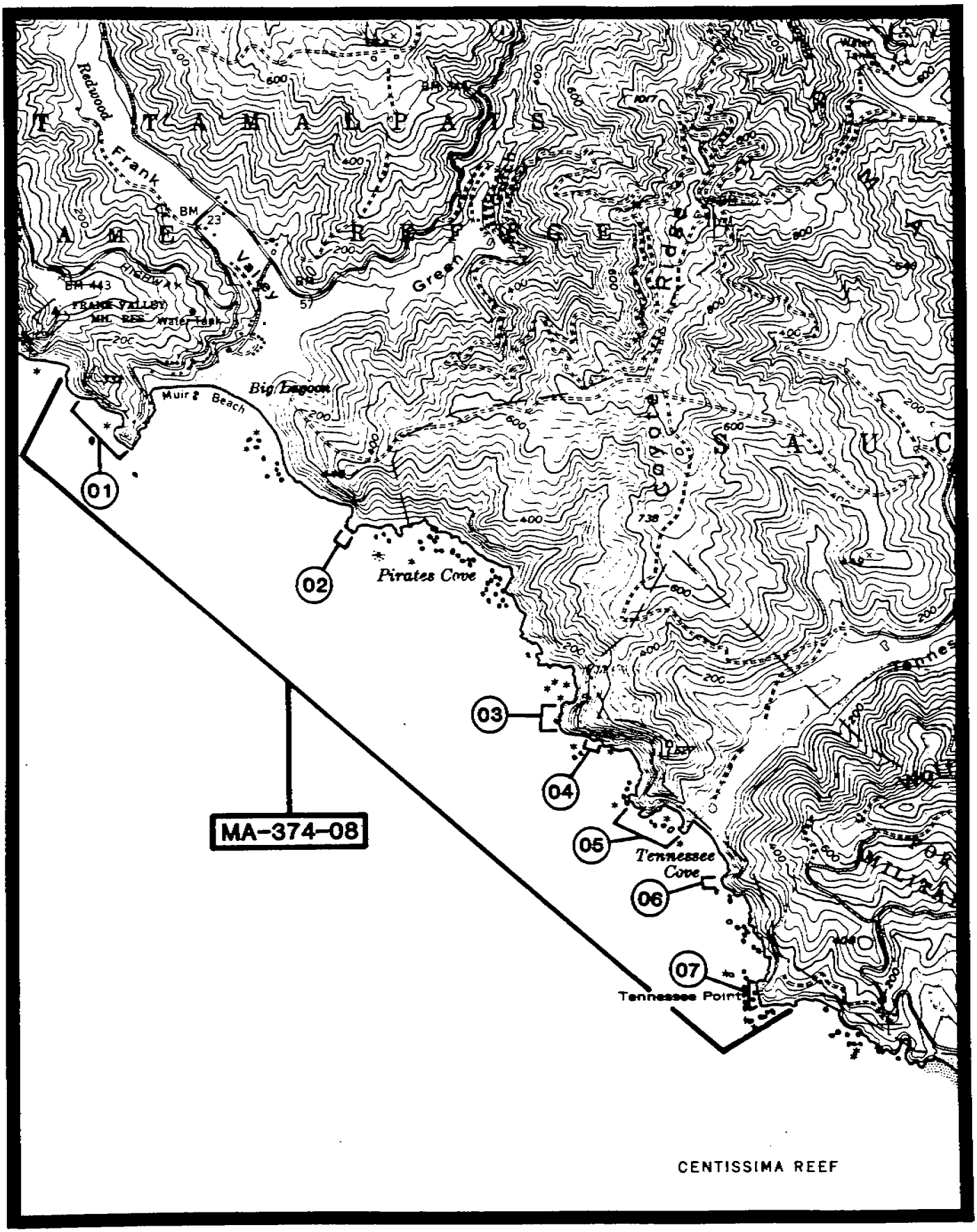

MAP 63. Section from U.S.G.S. maps "Point Bonita" and "San Francisco North".

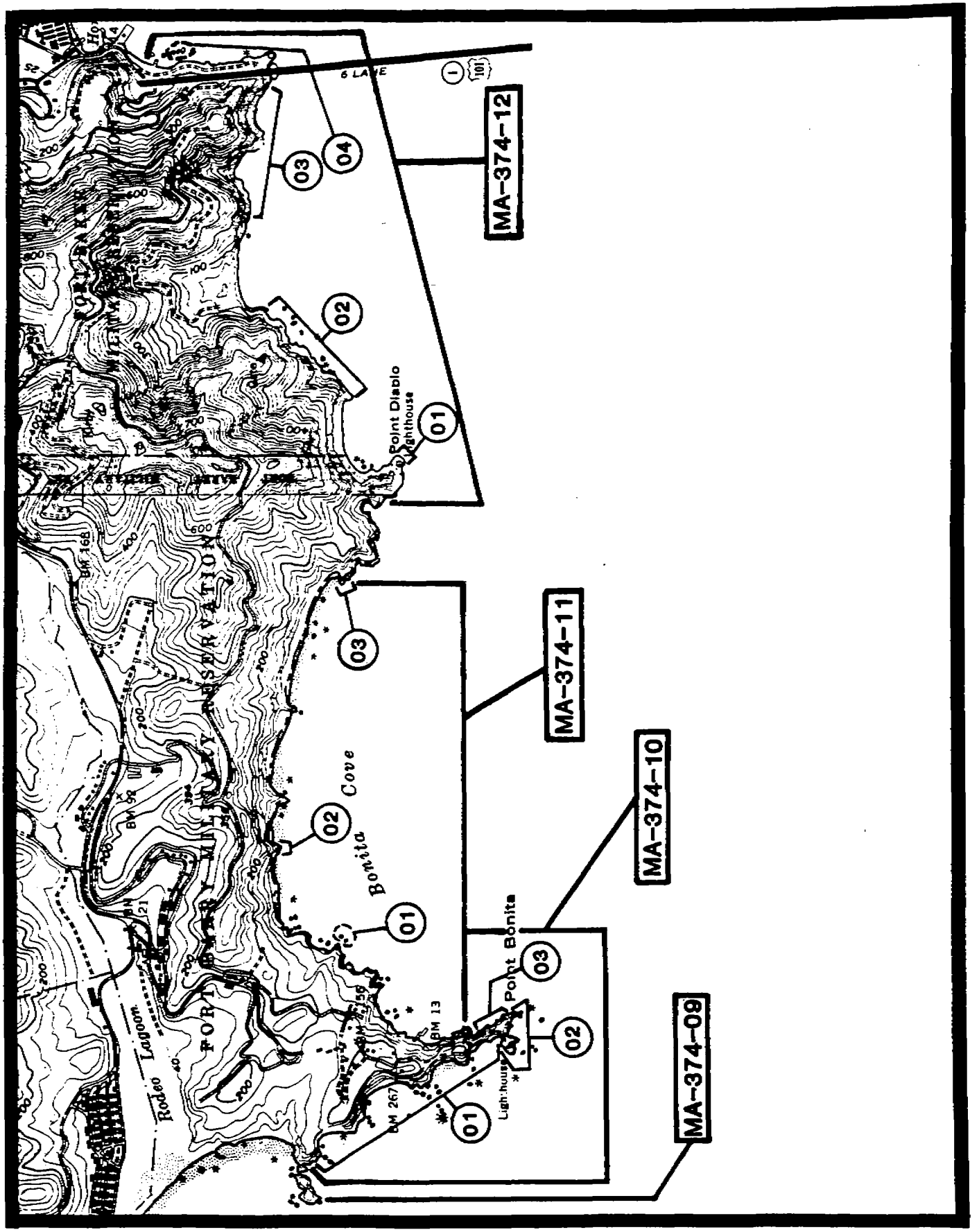

MAP 64. Section from U.S.G.S. map "Farallon Islands".

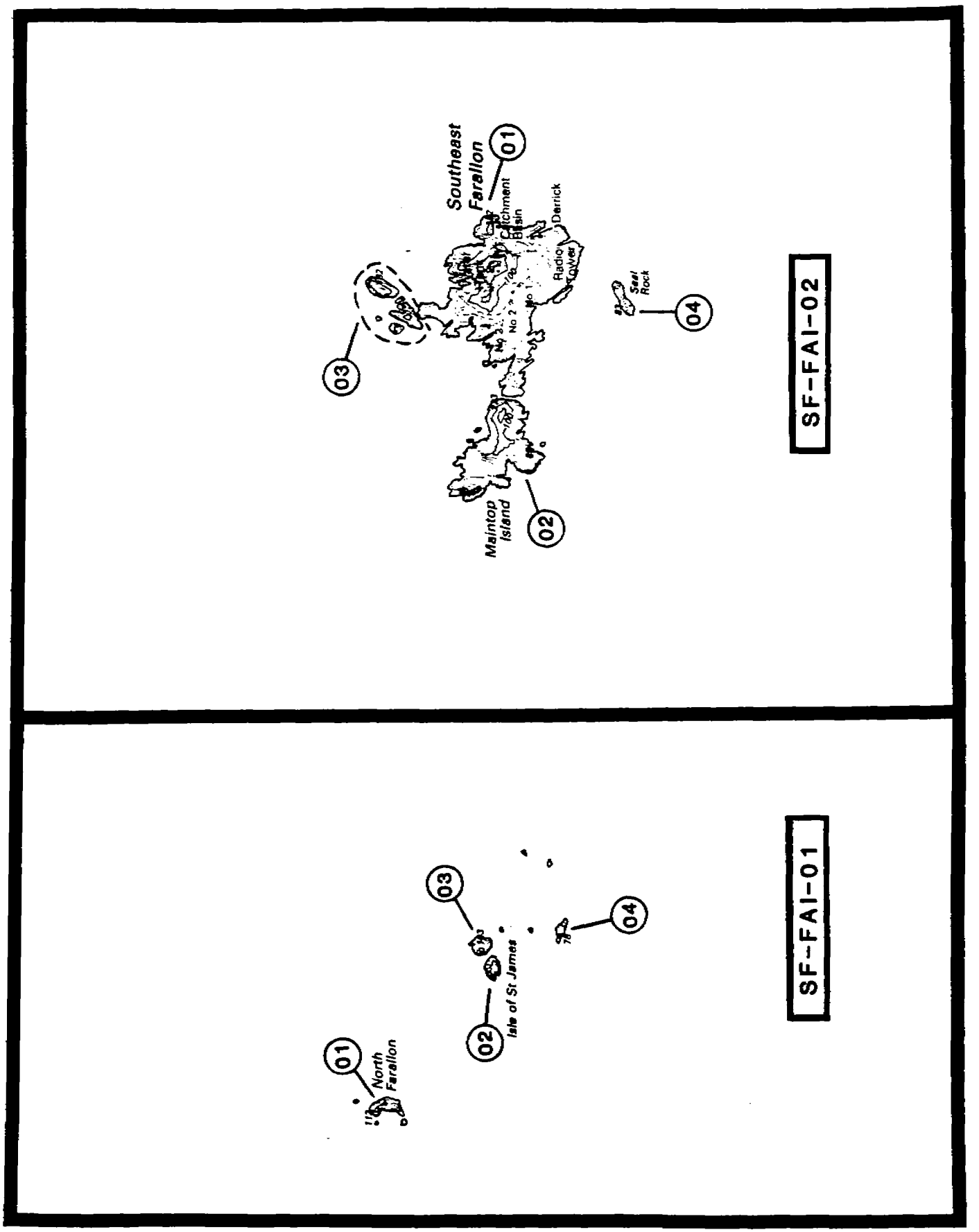

MAP 65. Section from U.S.G.S. map "San Francisco North".

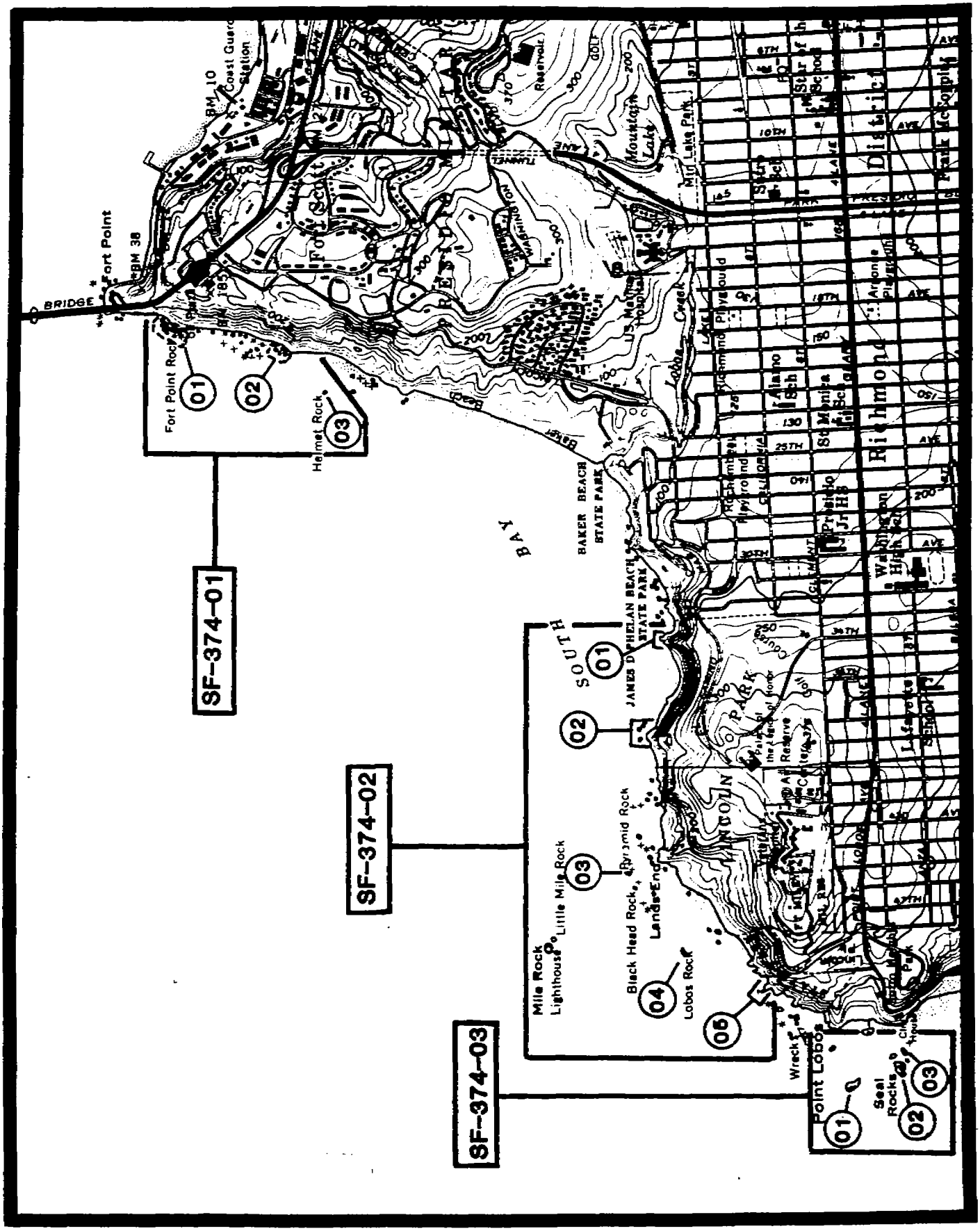

MAP 66. Section from U.S.G.S. map "San Francisco South".

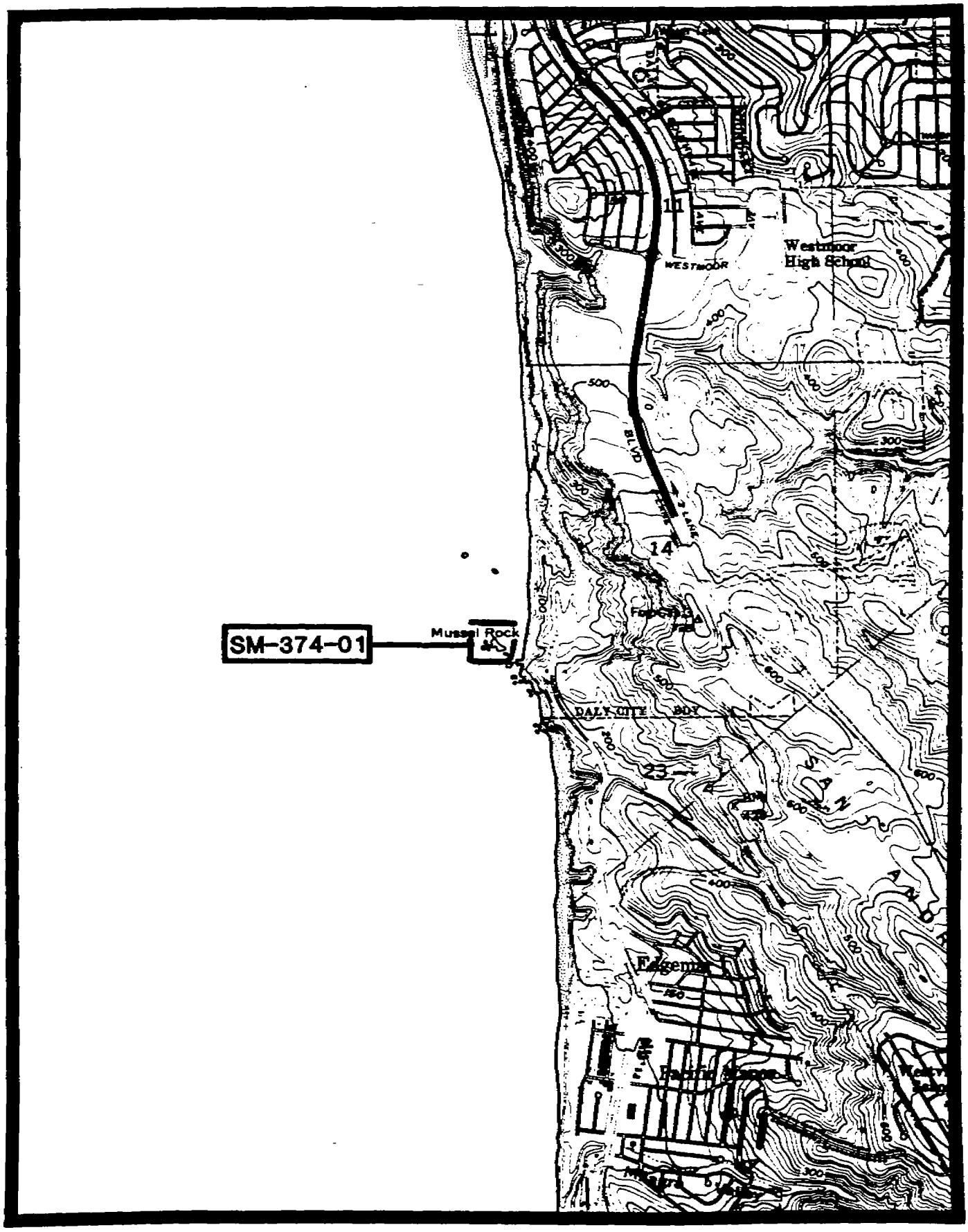

MAP 67. Section from U.S.G.S. map "Montara Mountain".

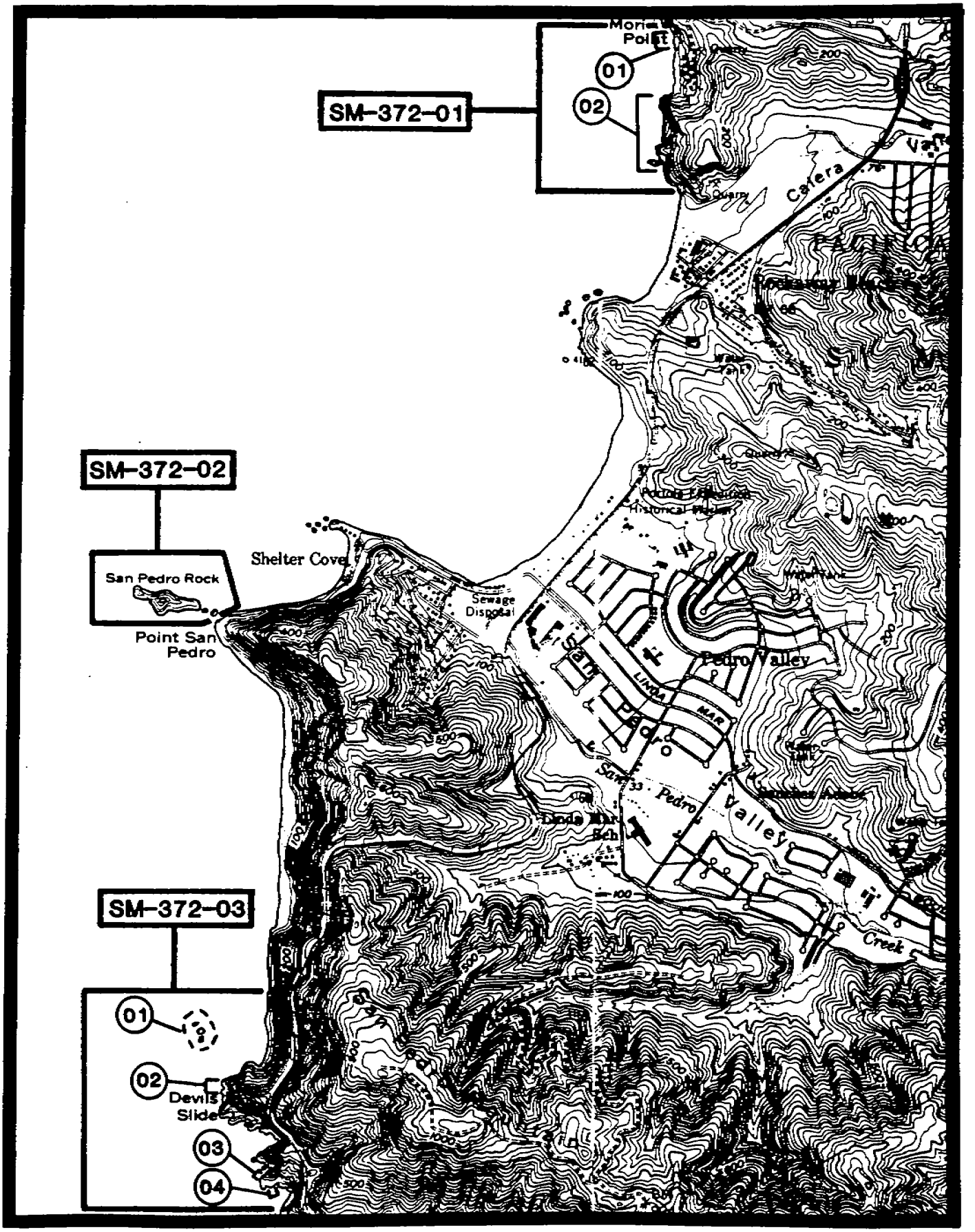

MAP 68. Section from U.S.G.S. maps "Montara Mountain" and "Half Moon Bay".

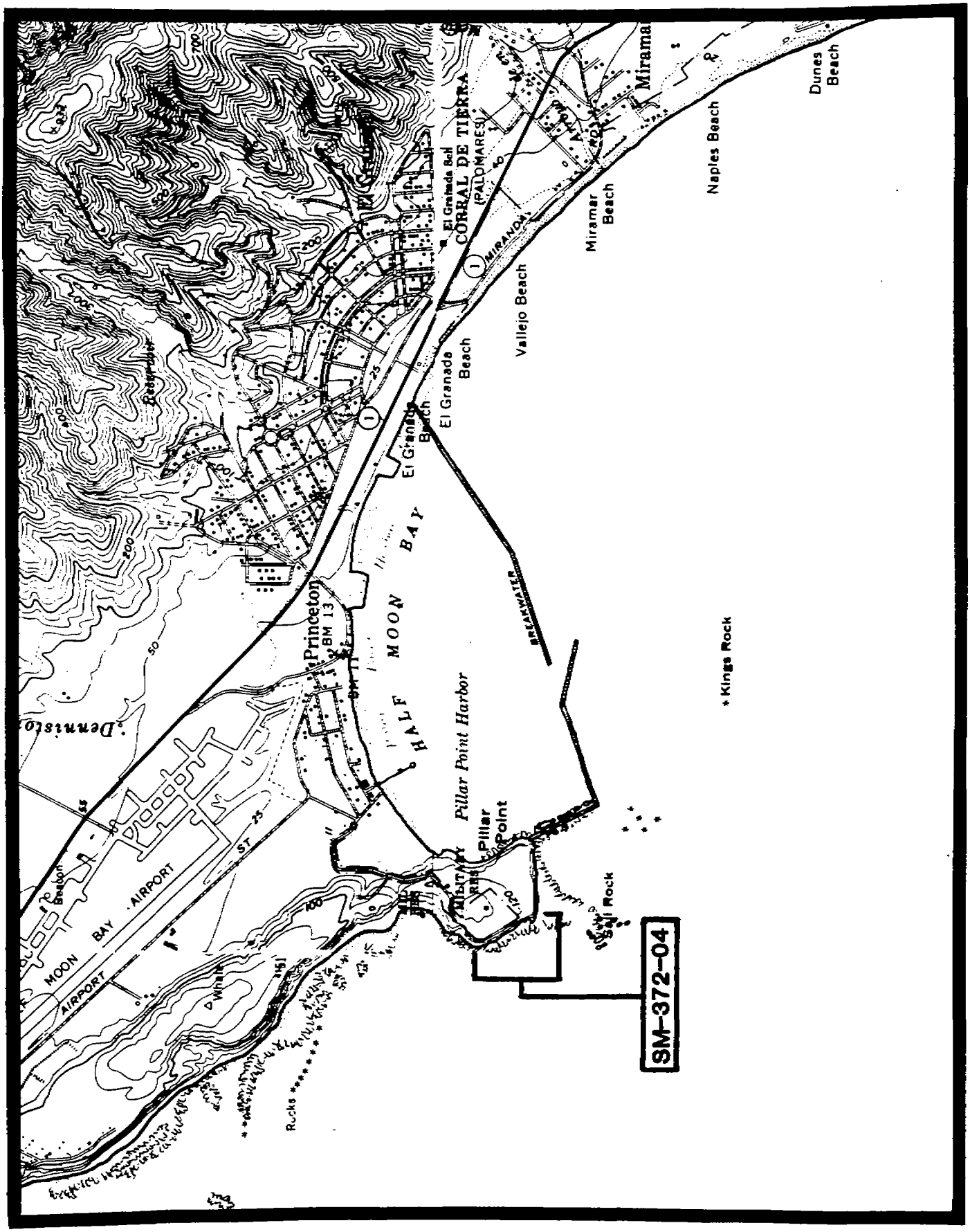

MAP 69. Section from U.S.G.S. map "Half Moon Bay" and "San Gregorio".

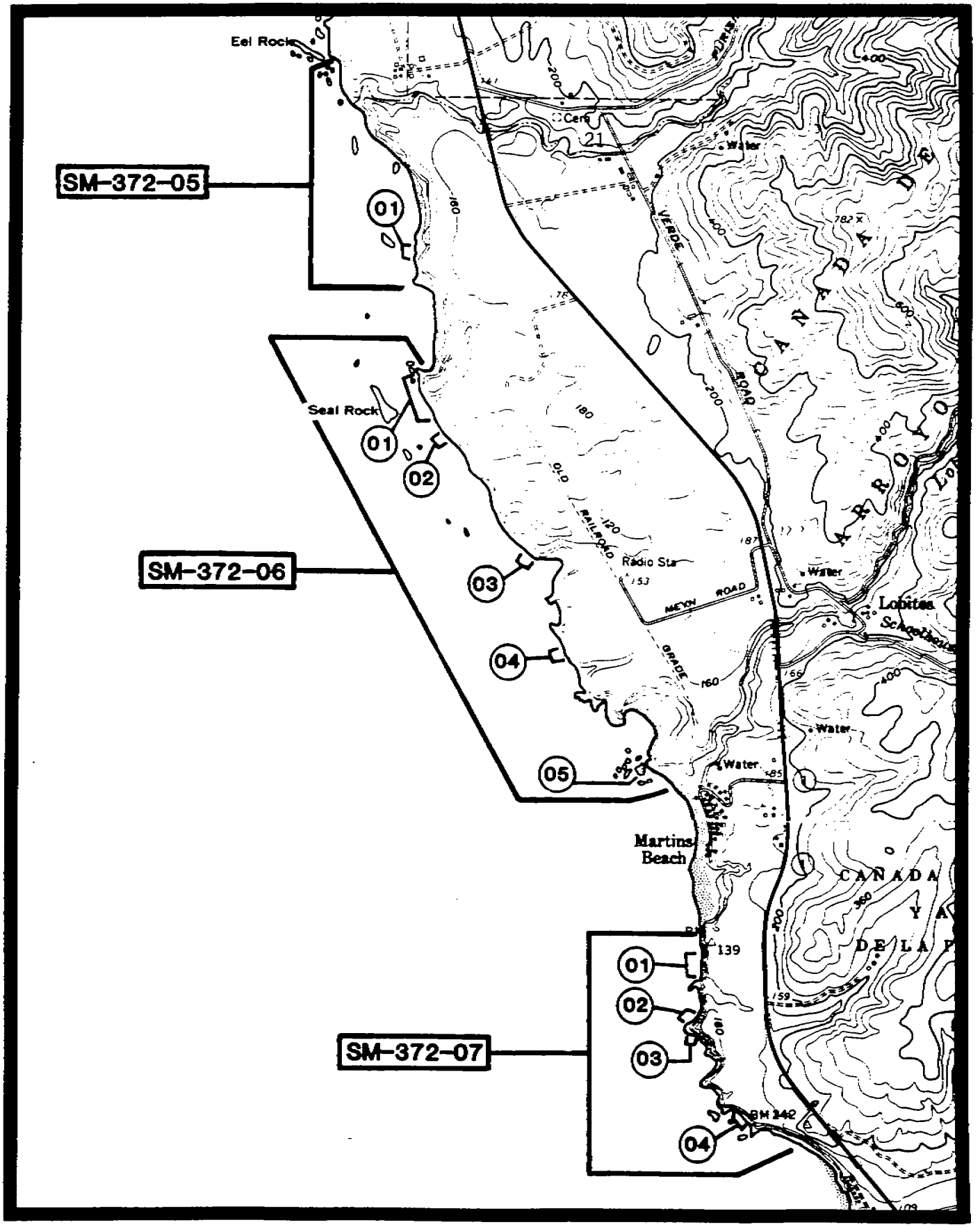

MAP 70. Section from U.S.G.S. map "San Gregorio".

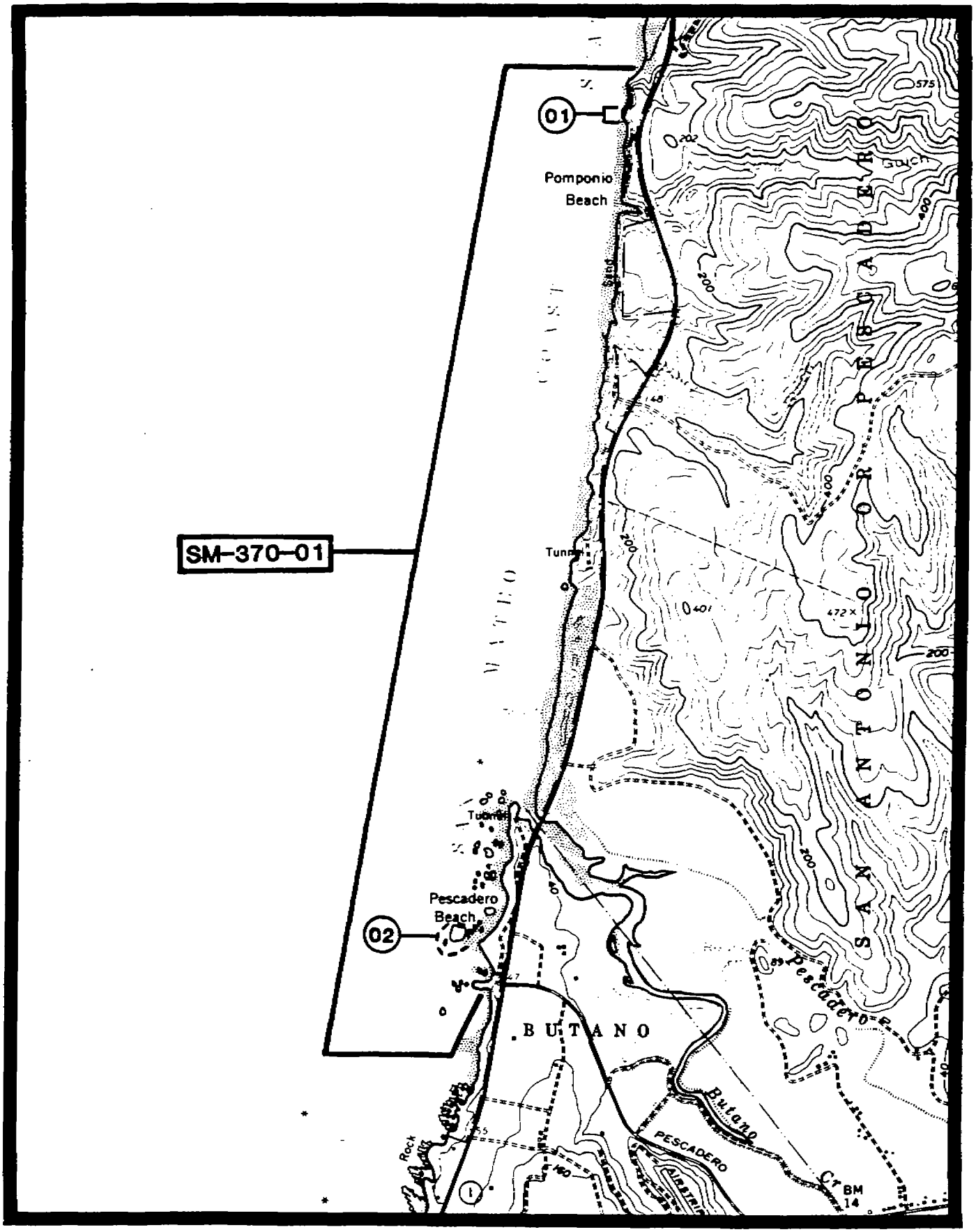

MAP 71. Section from U.S.G.S. maps "Pigeon Point" and "Franklin Point".

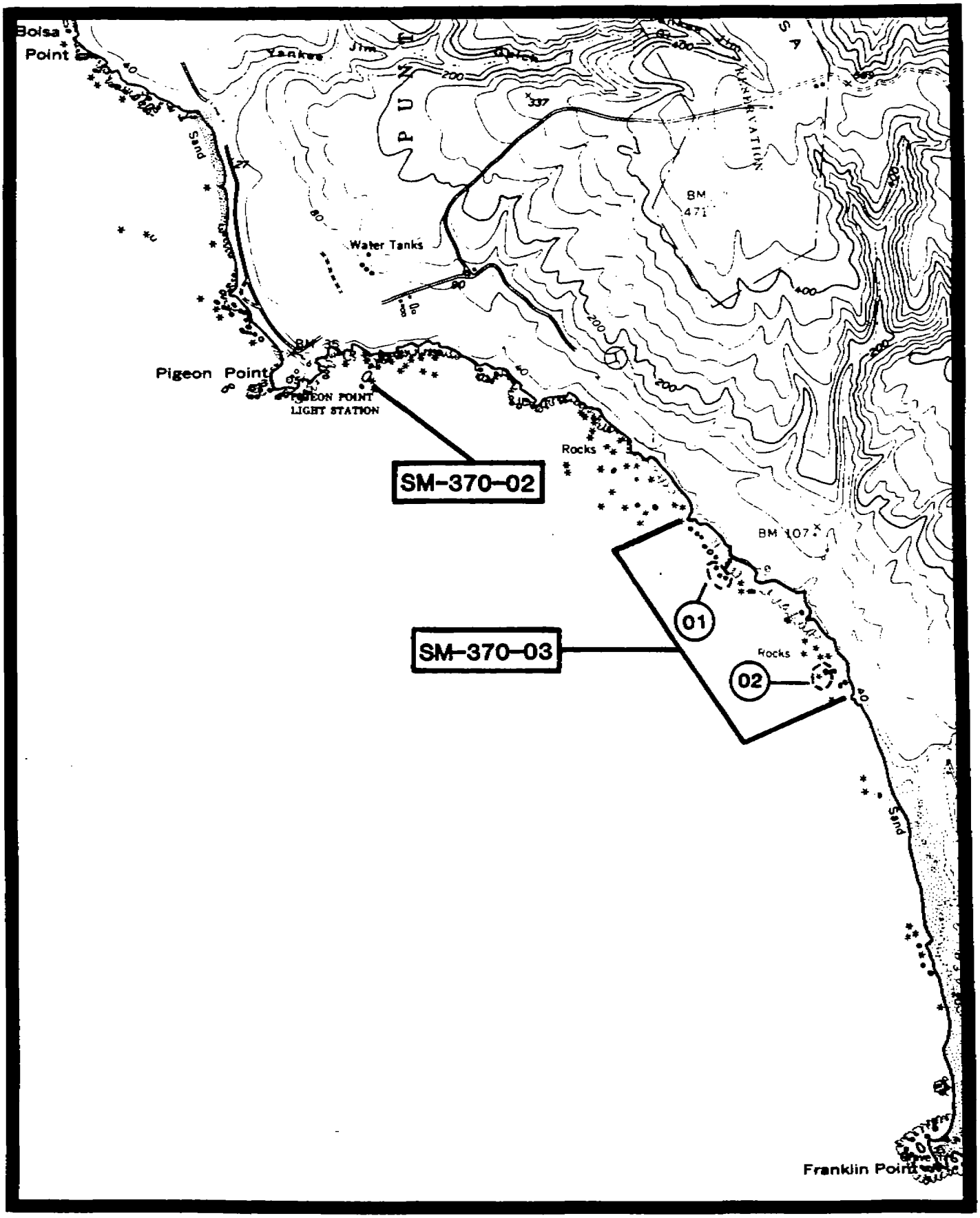

MAP 72. Section from U.S.G.S. map "Ano Nuevo".

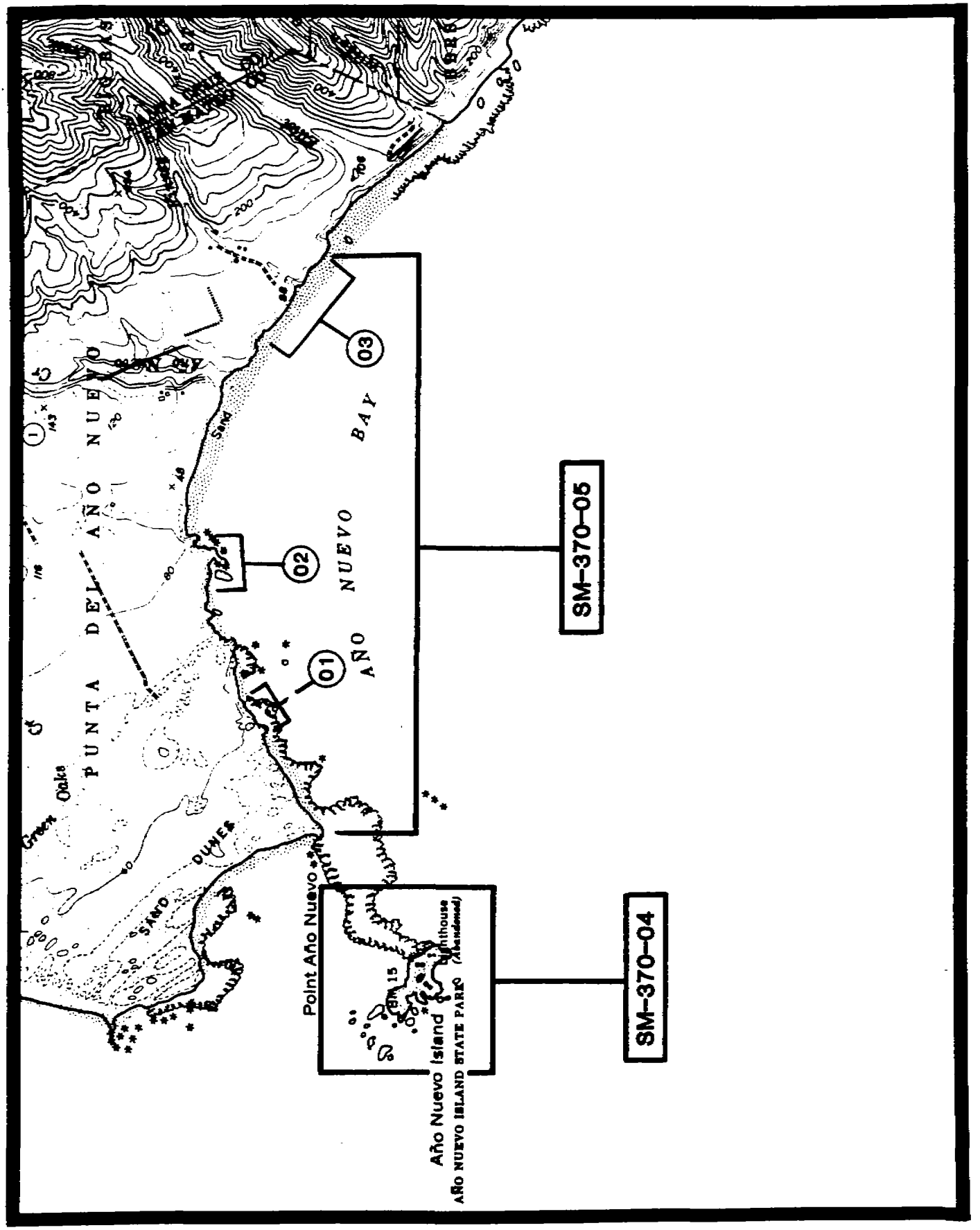

MAP 73. Section from U.S.G.S. maps "Ano Nuevo" and "Davenport".

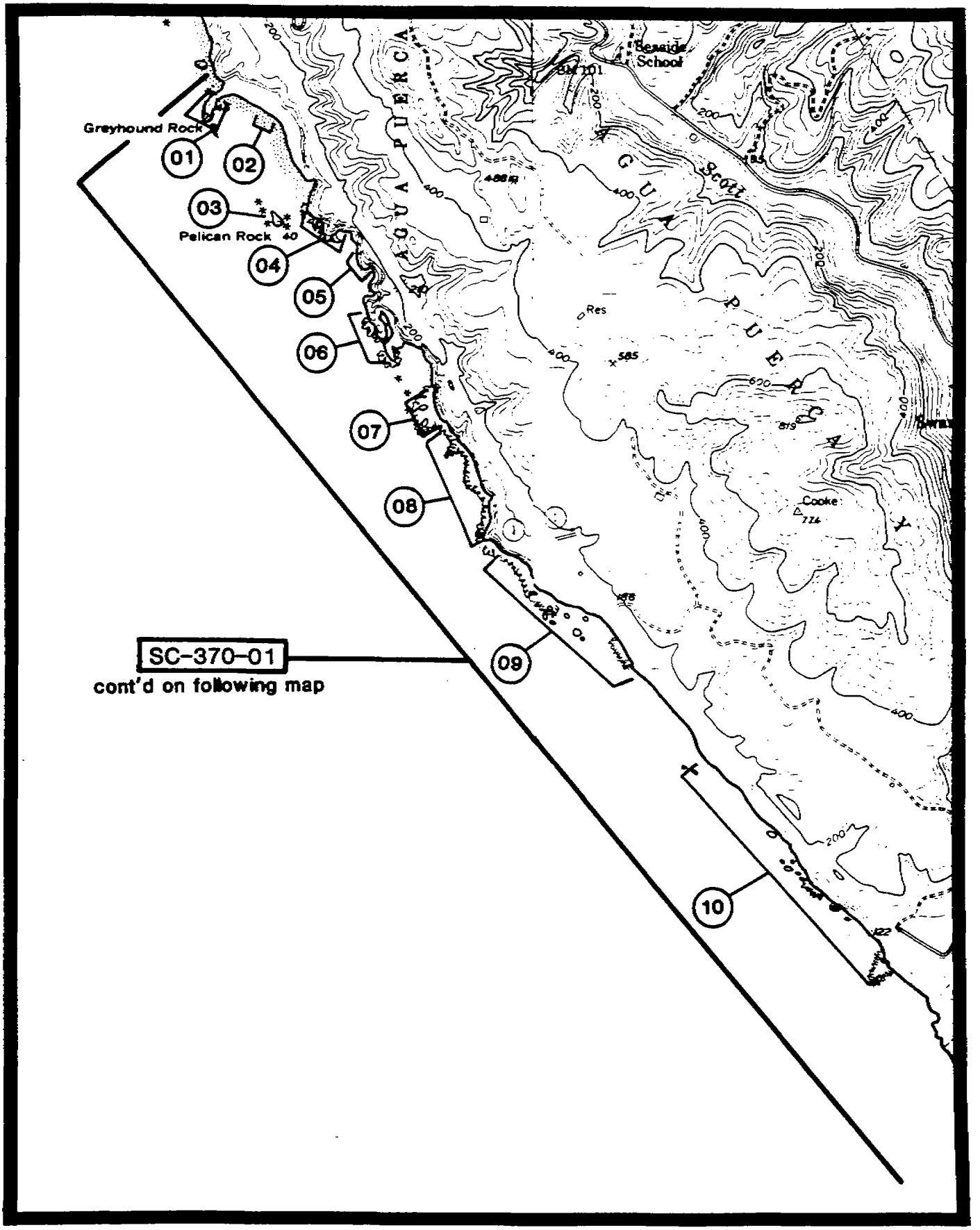

MAP 74. Section from U.S.G.S. map "Davenport".

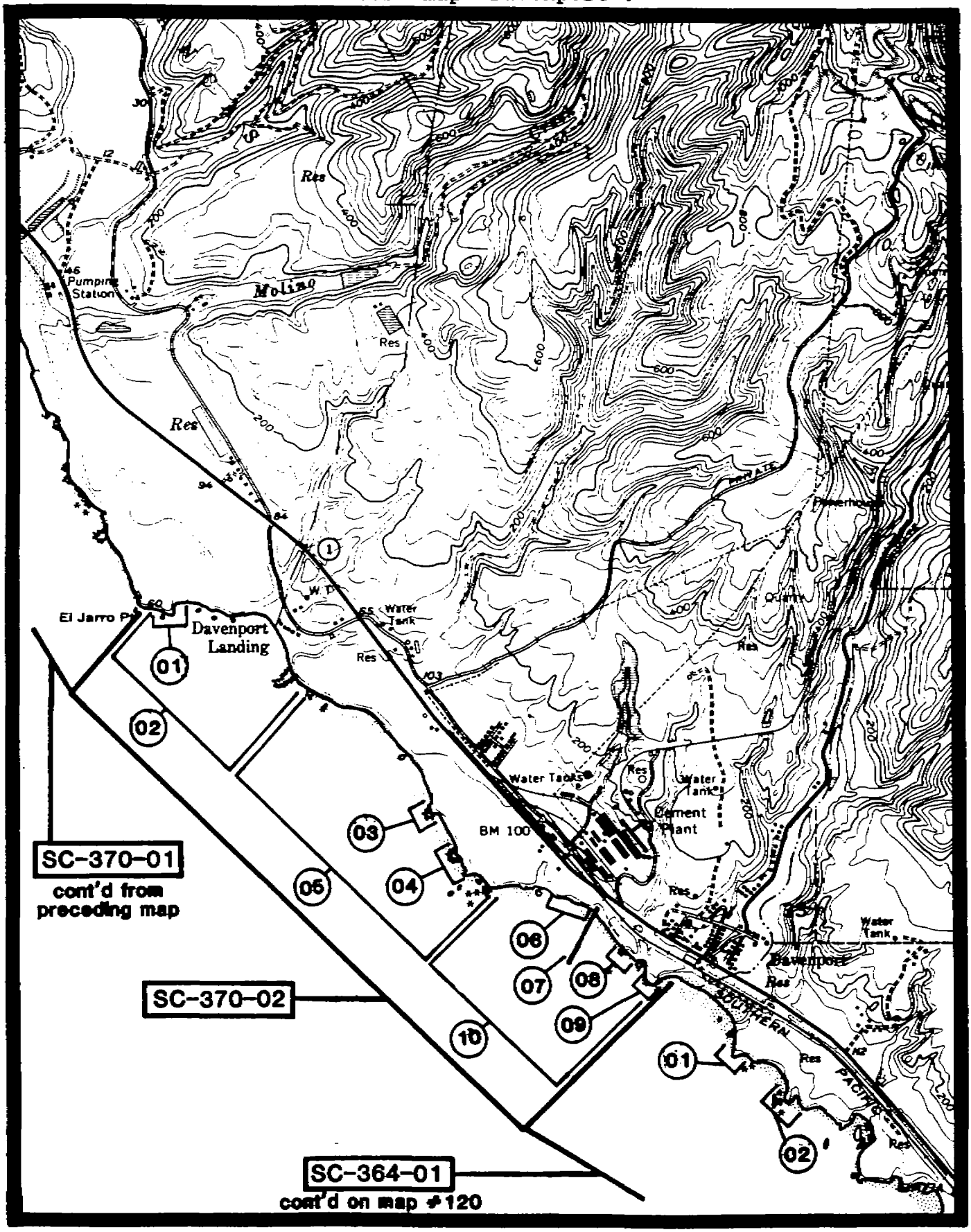

MAP 75. Section from U.S.G.S. map "San Francisco North".

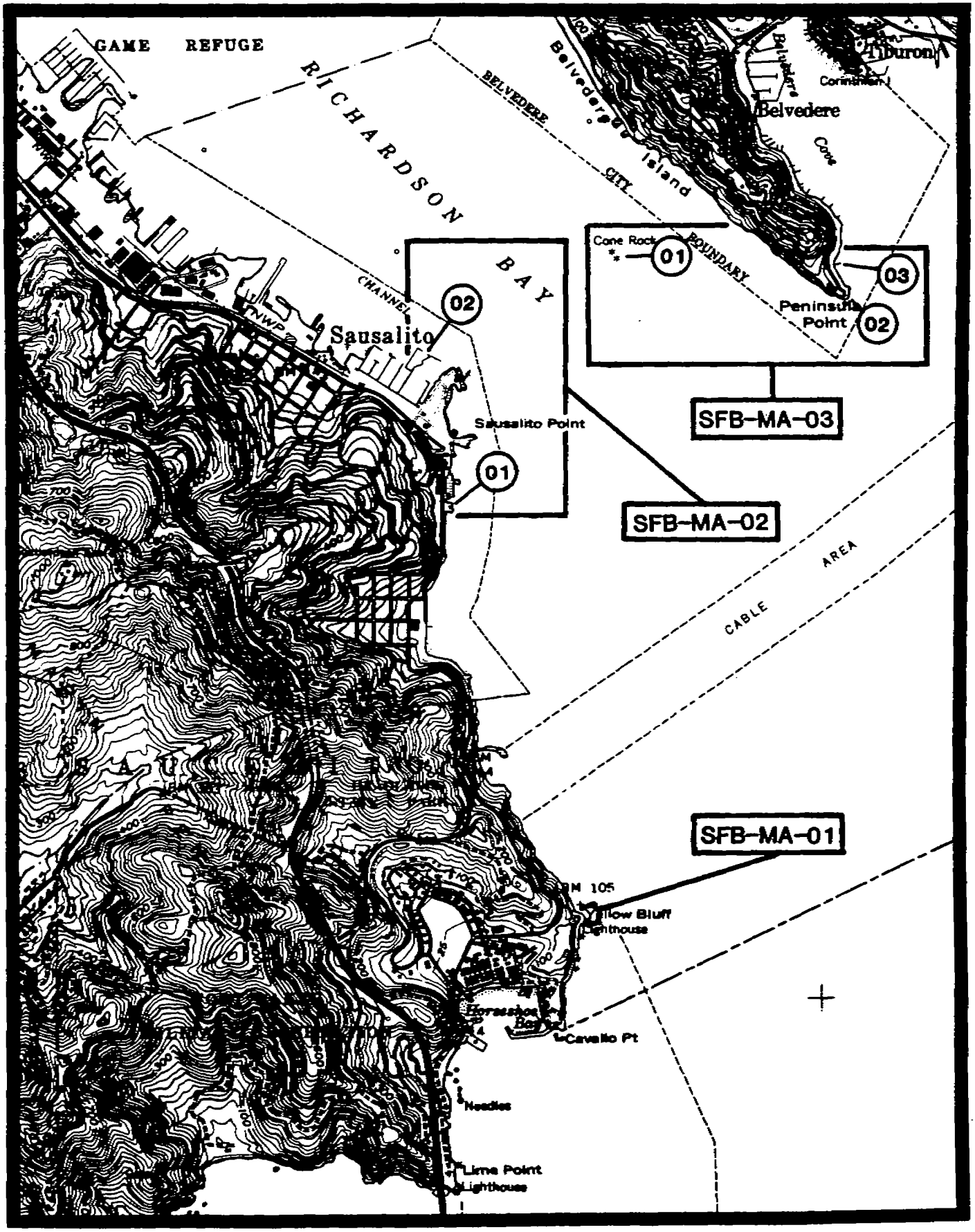

MAP 76. Section from U.S.G.S. map "San Francisco North".

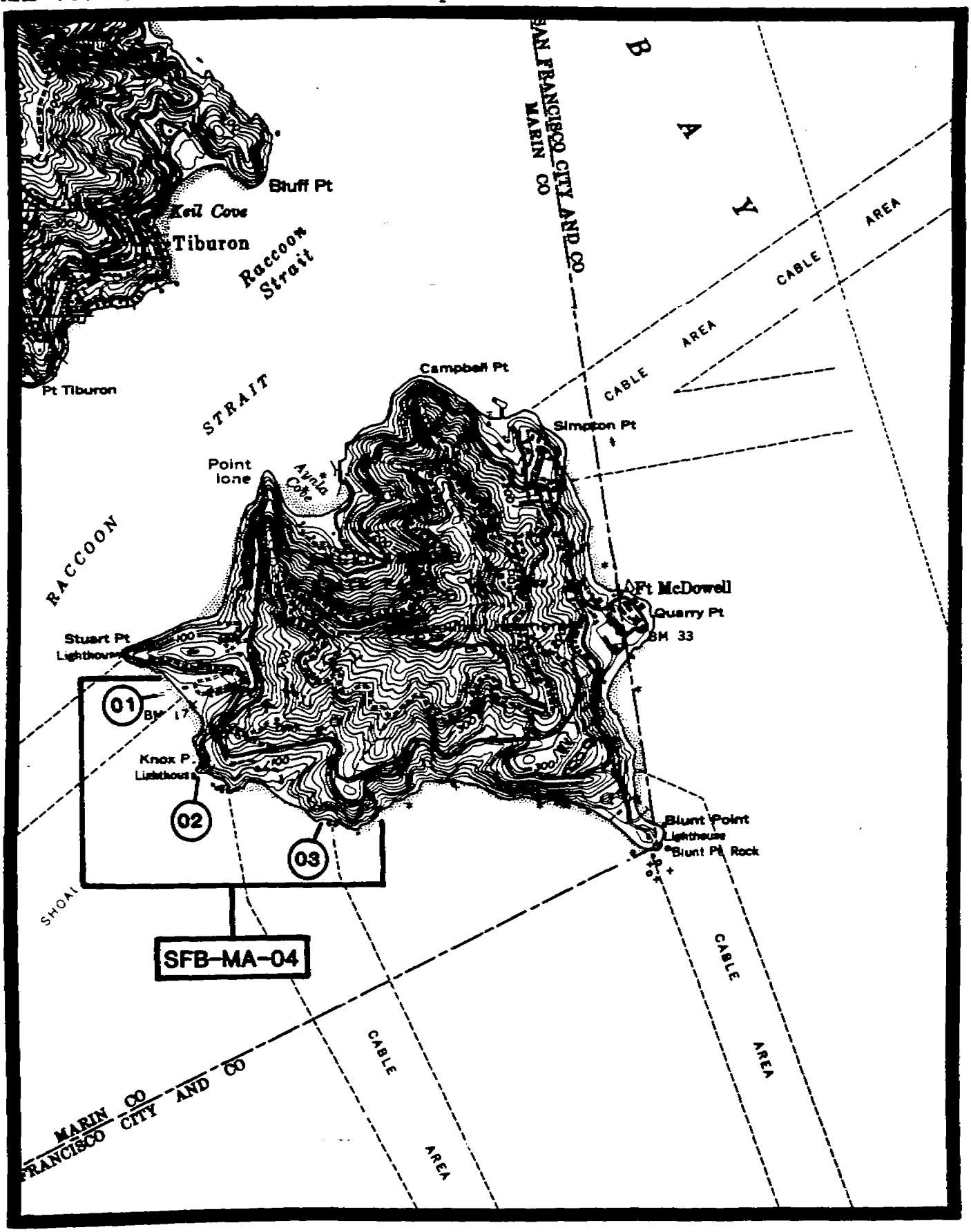

MAP 77. Section from U.S.G.S. map "San Quentin".

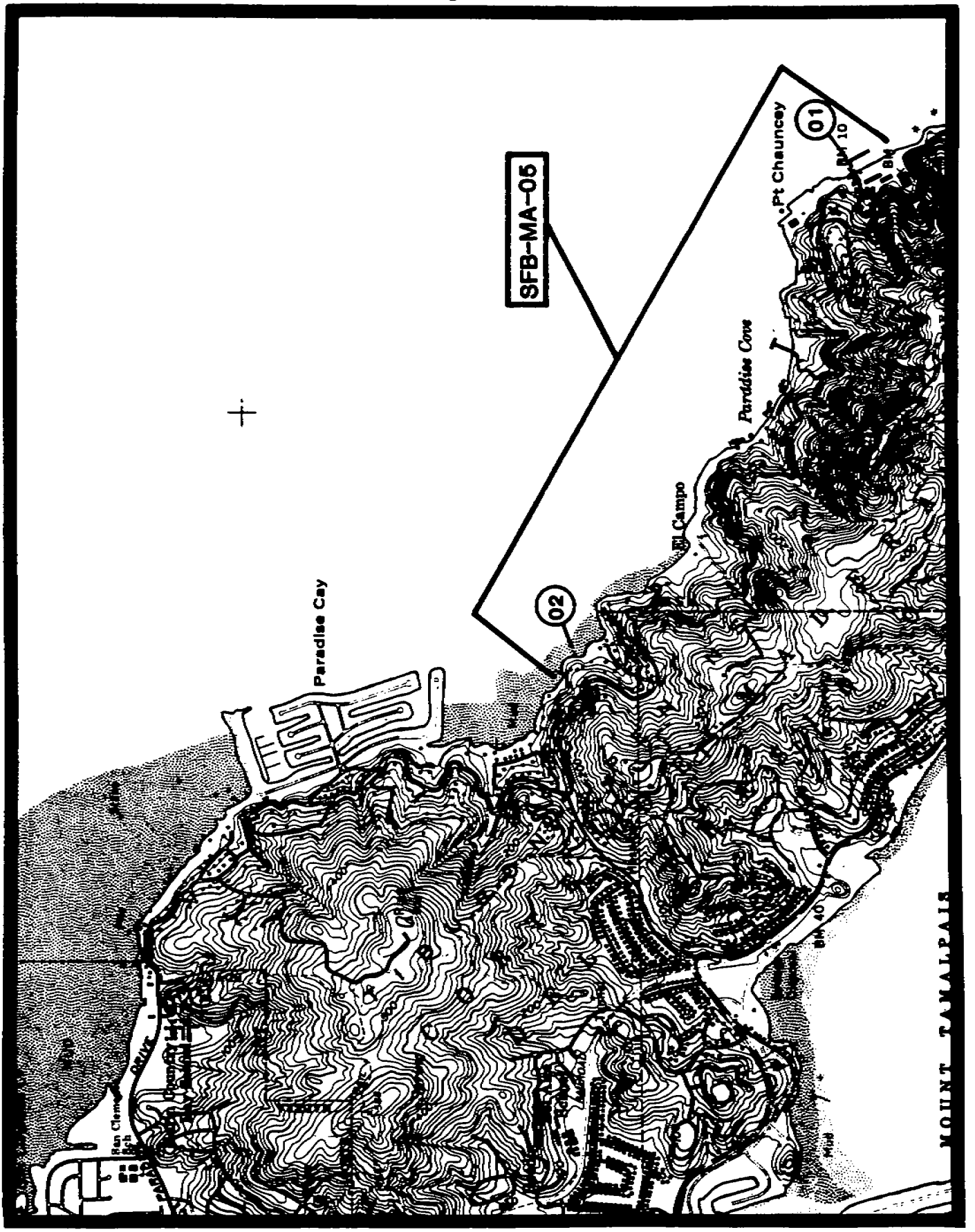

MAP 78. Section from U.S.G.S. map "San Quentin".

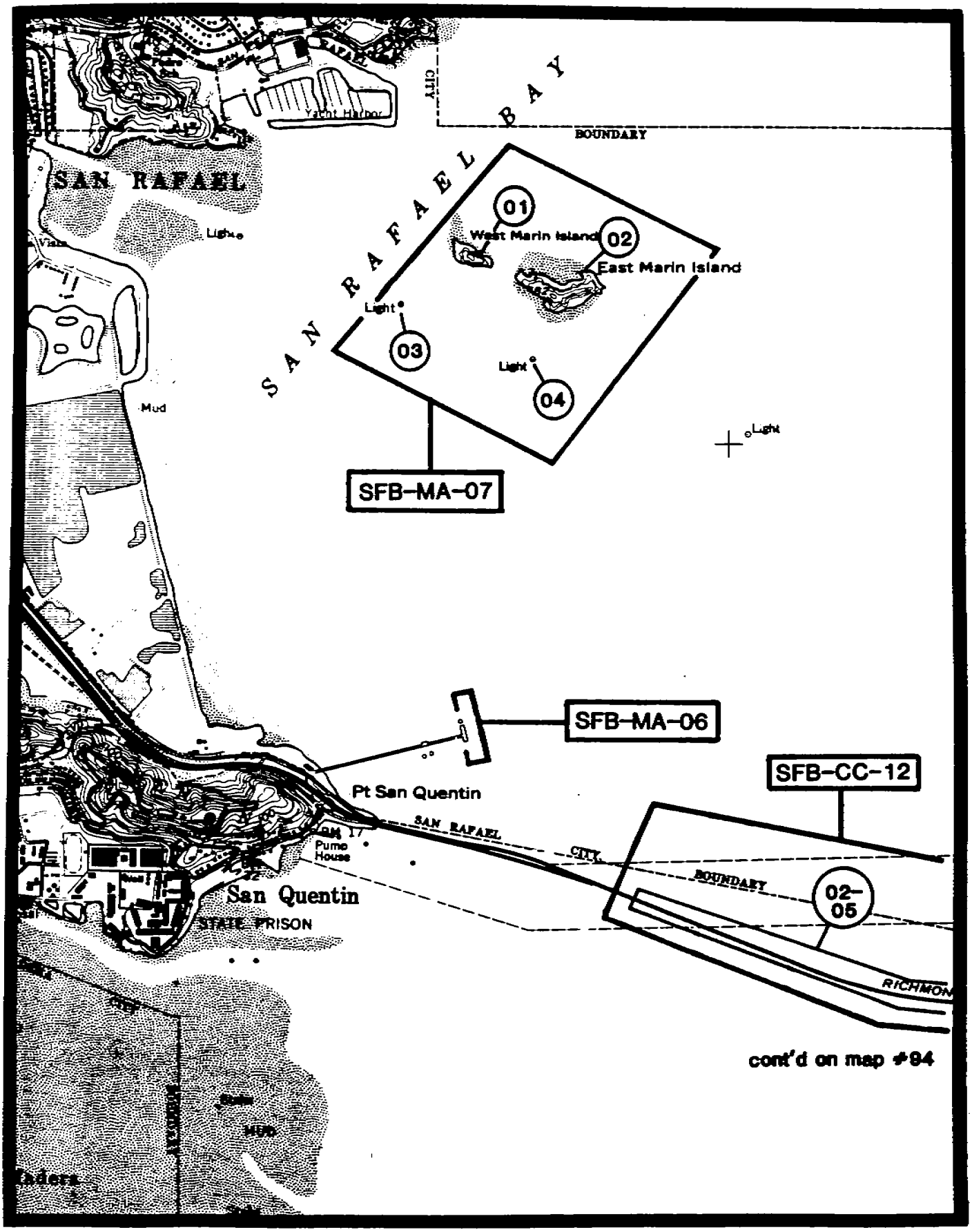

MAP 79. Section from U.S.G.S. maps "San Quentin" and "Petaluma Point".

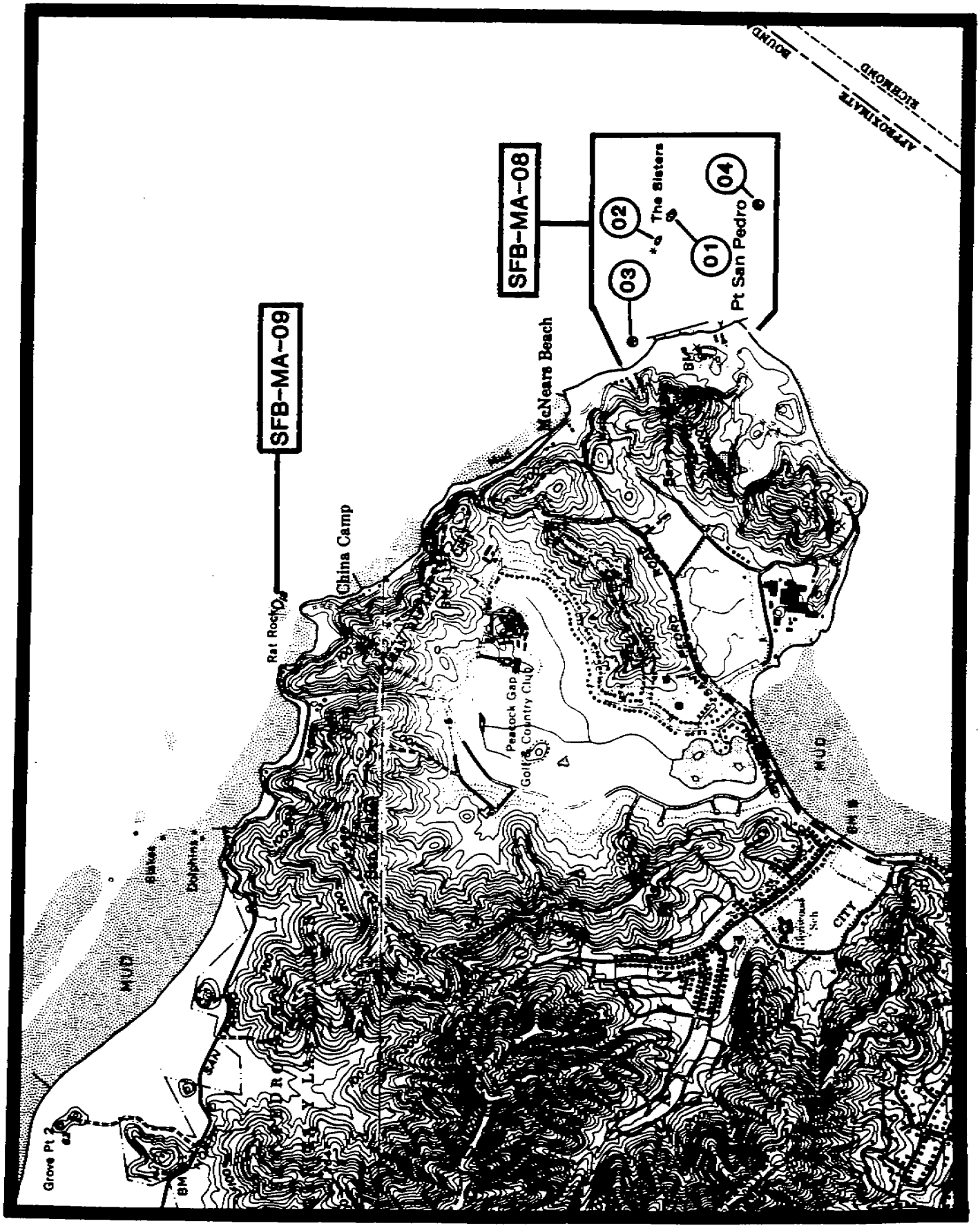

MAP 80. Section from N.O.A.A. chart "San Francisco Bay to Antioch (Page C)"; scale 1:80,000.

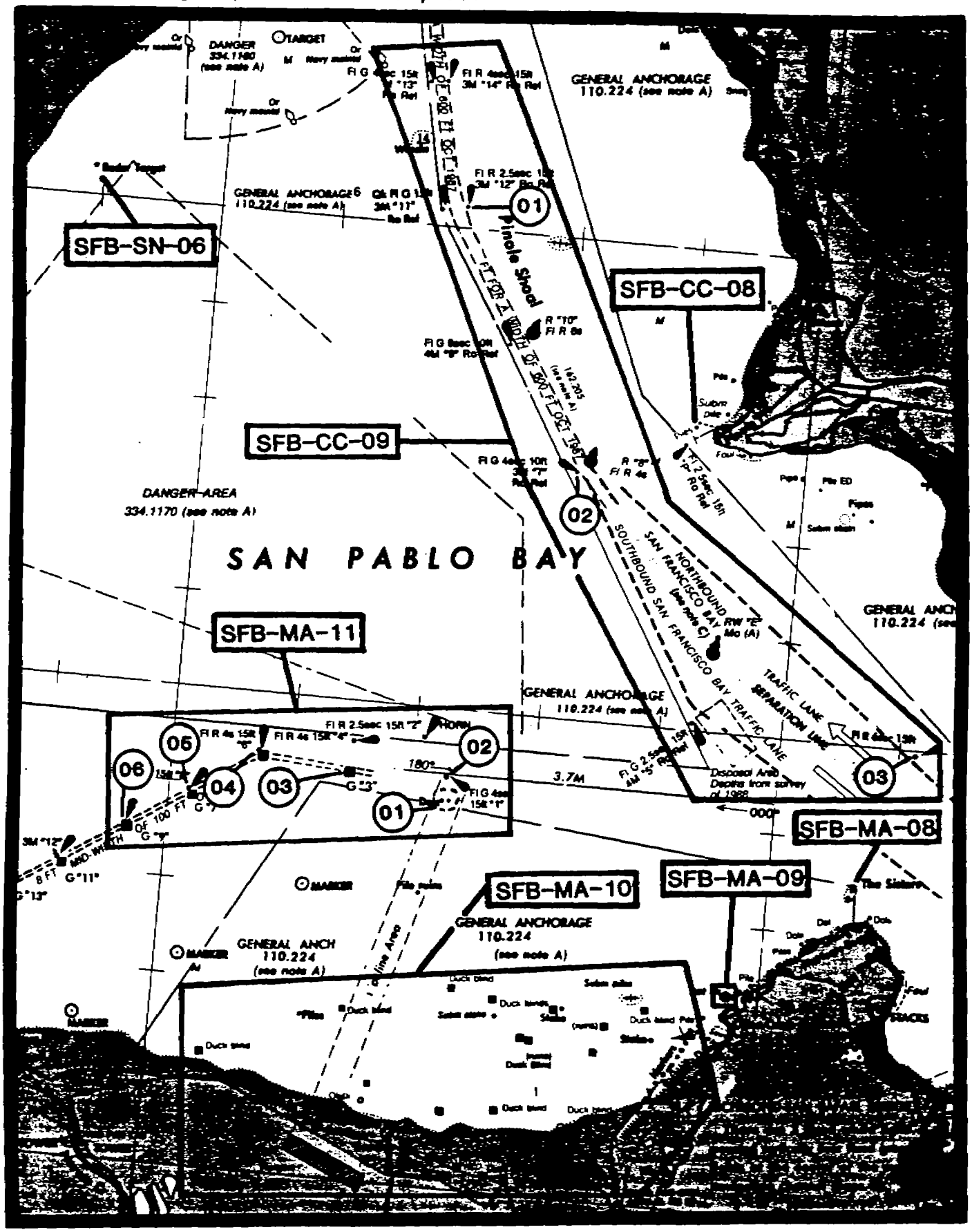

MAP 81. Section from U.S.G.S. map "Petaluma Point".

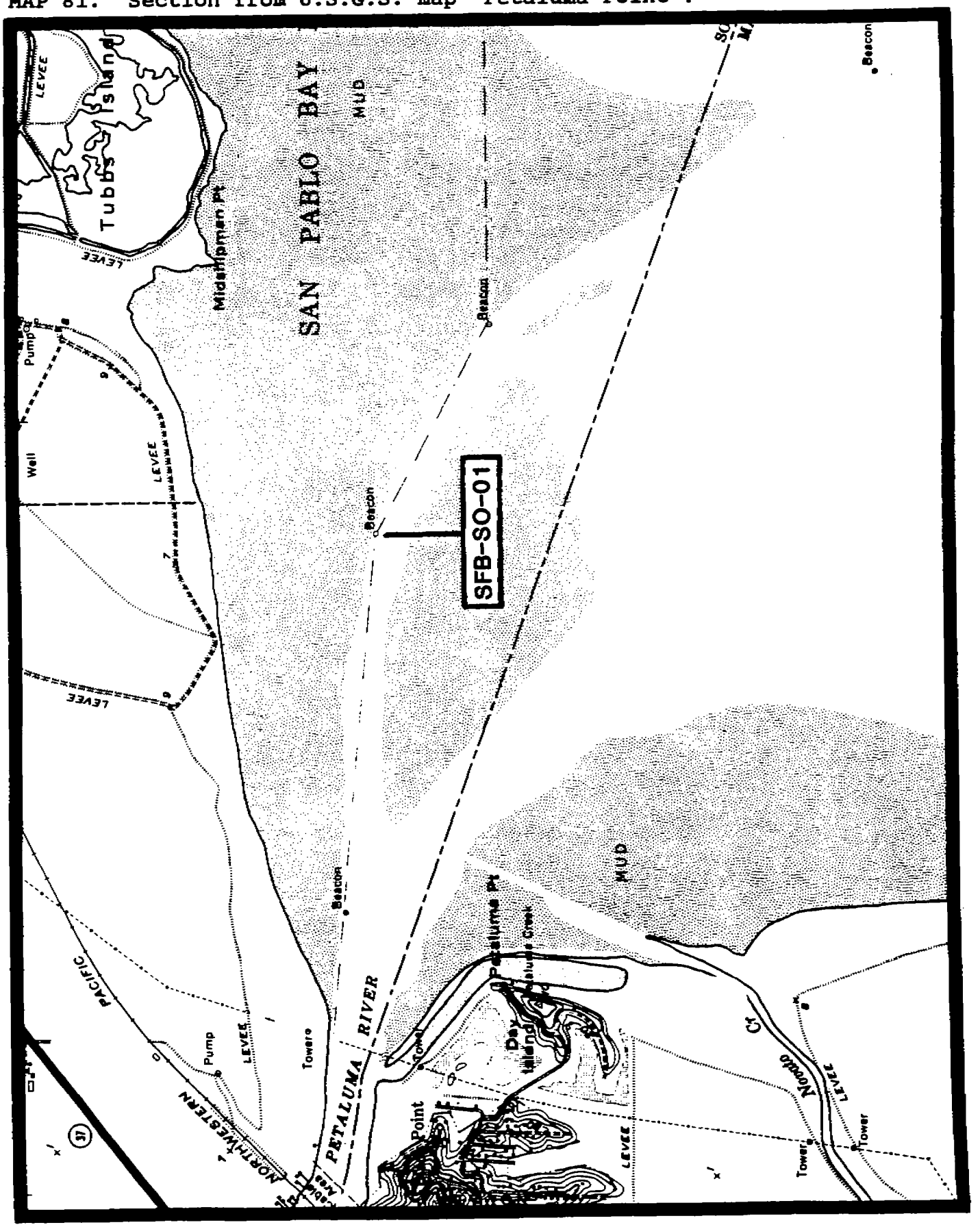

MAP 82. Section from U.S.G.S. map "Cuttings Wharf".

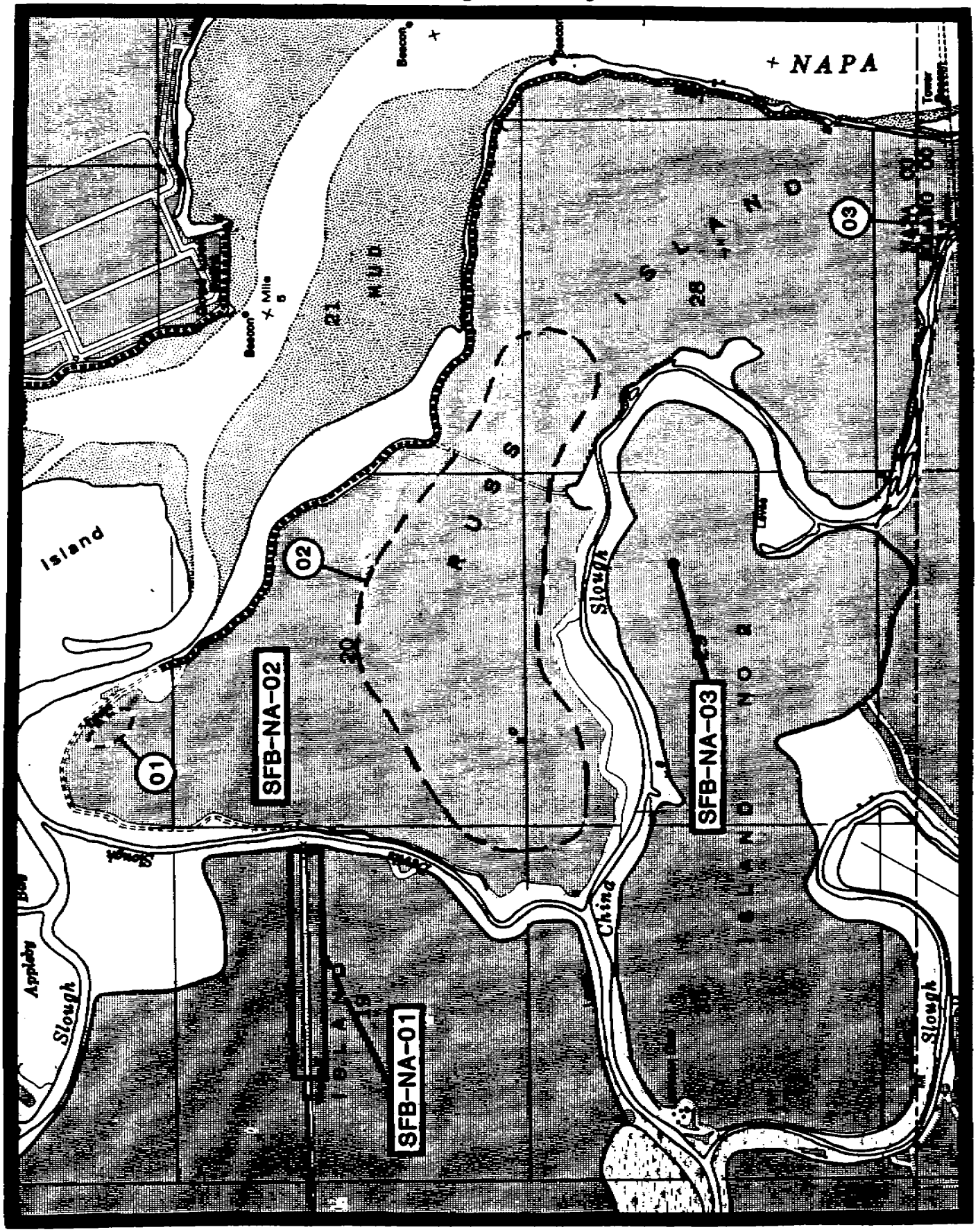

MAP 83. Section from U.S.G.S. maps "Cuttings Wharf" and "Mare Island".

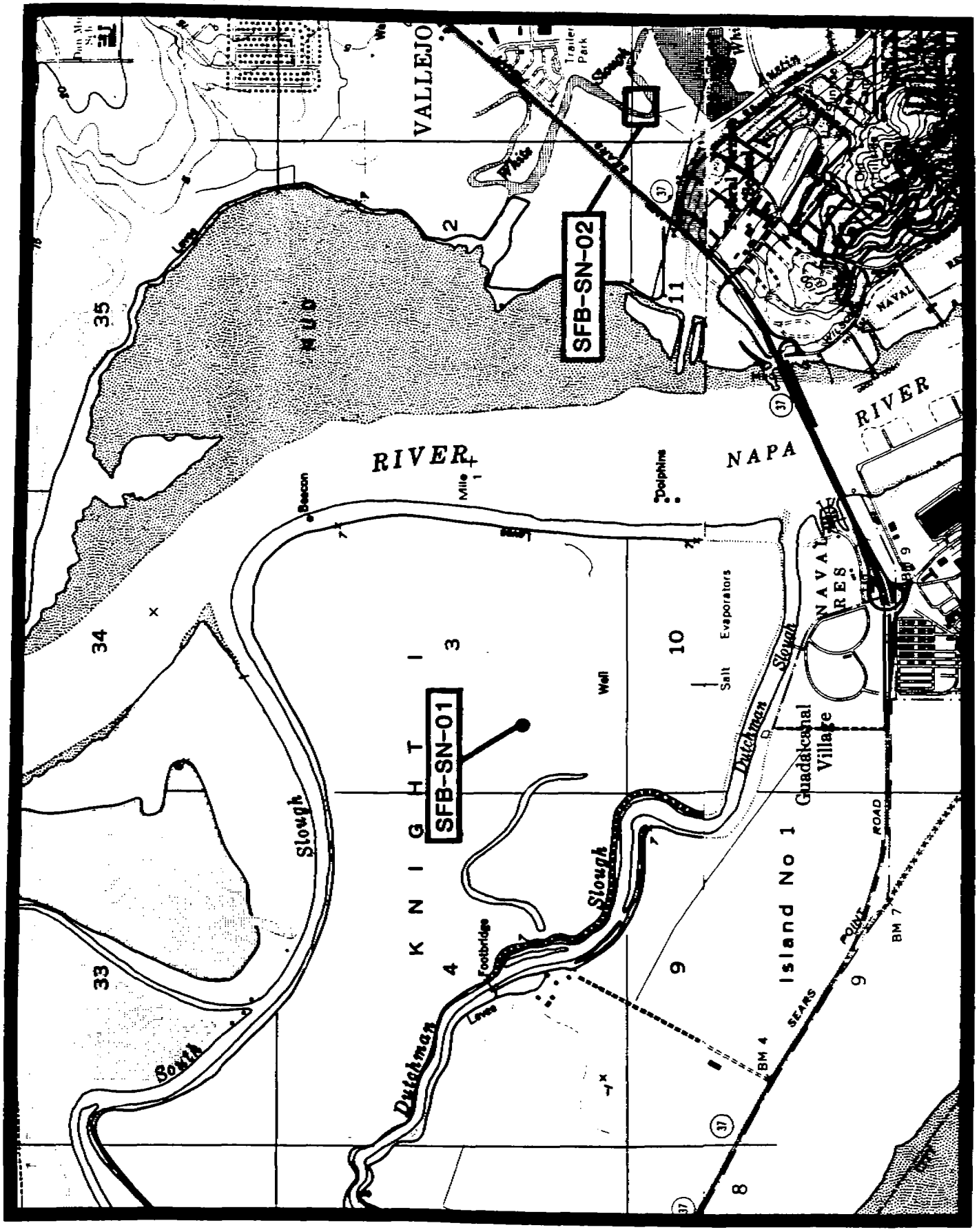

MAP 84. Section from U.S.G.S. map "Mare Island".

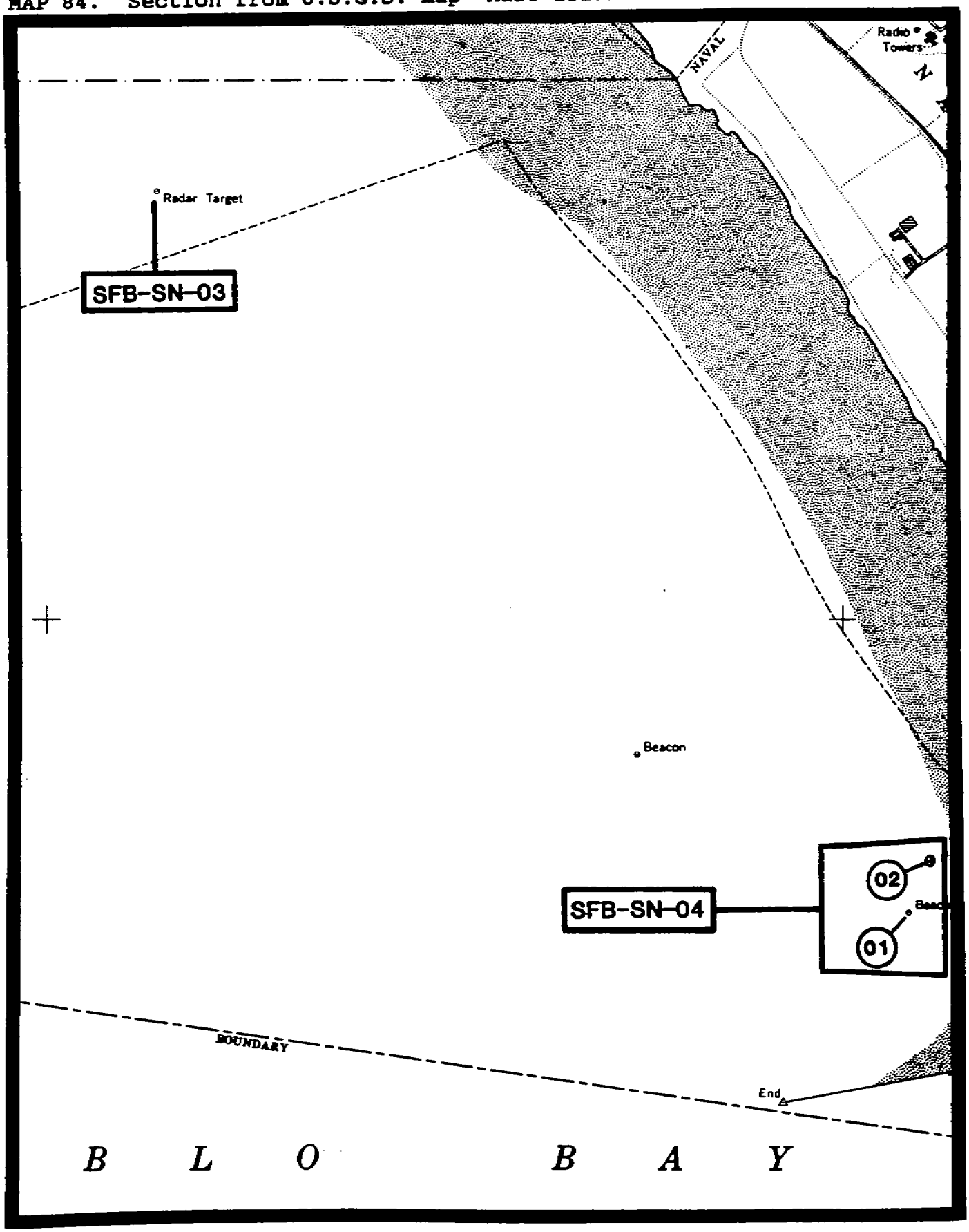

MAP 85. Section from U.S.G.S. maps "Mare Island" and "Benicia".

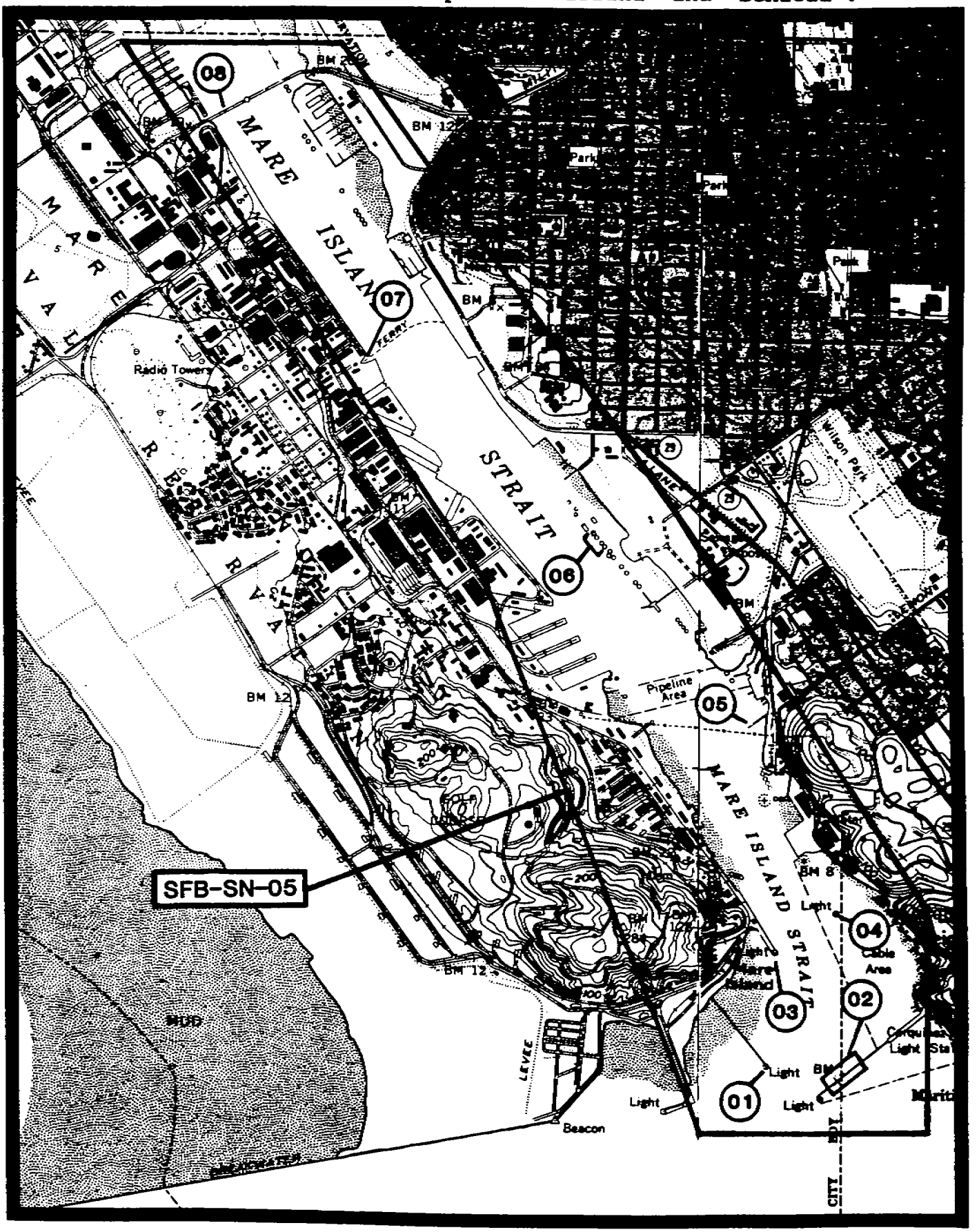

MAP 86. Section from U.S.G.S. maps "Benicia" and "Vine Hill".

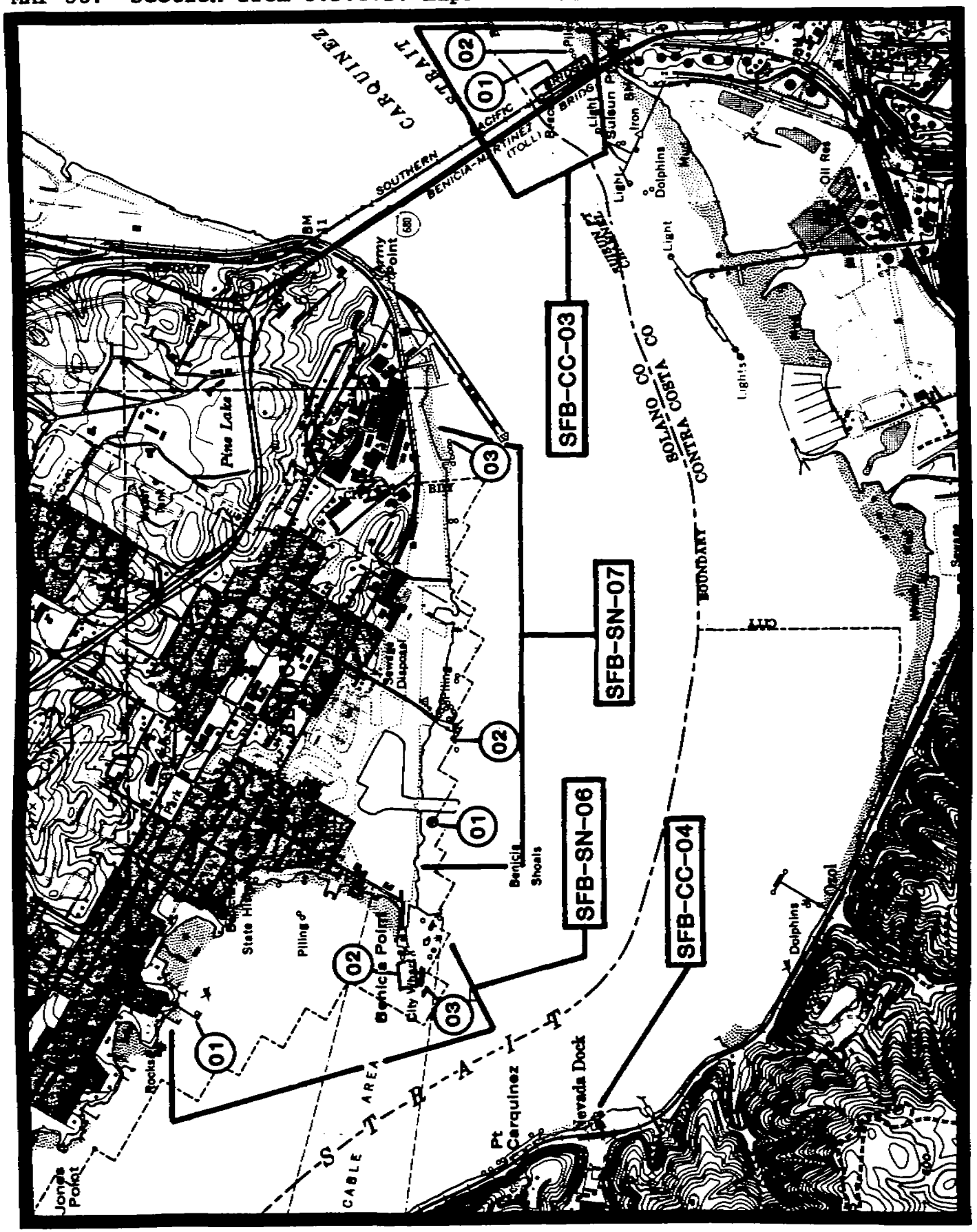

MAP 87. Section from U.S.G.S. map "Vine Hill".

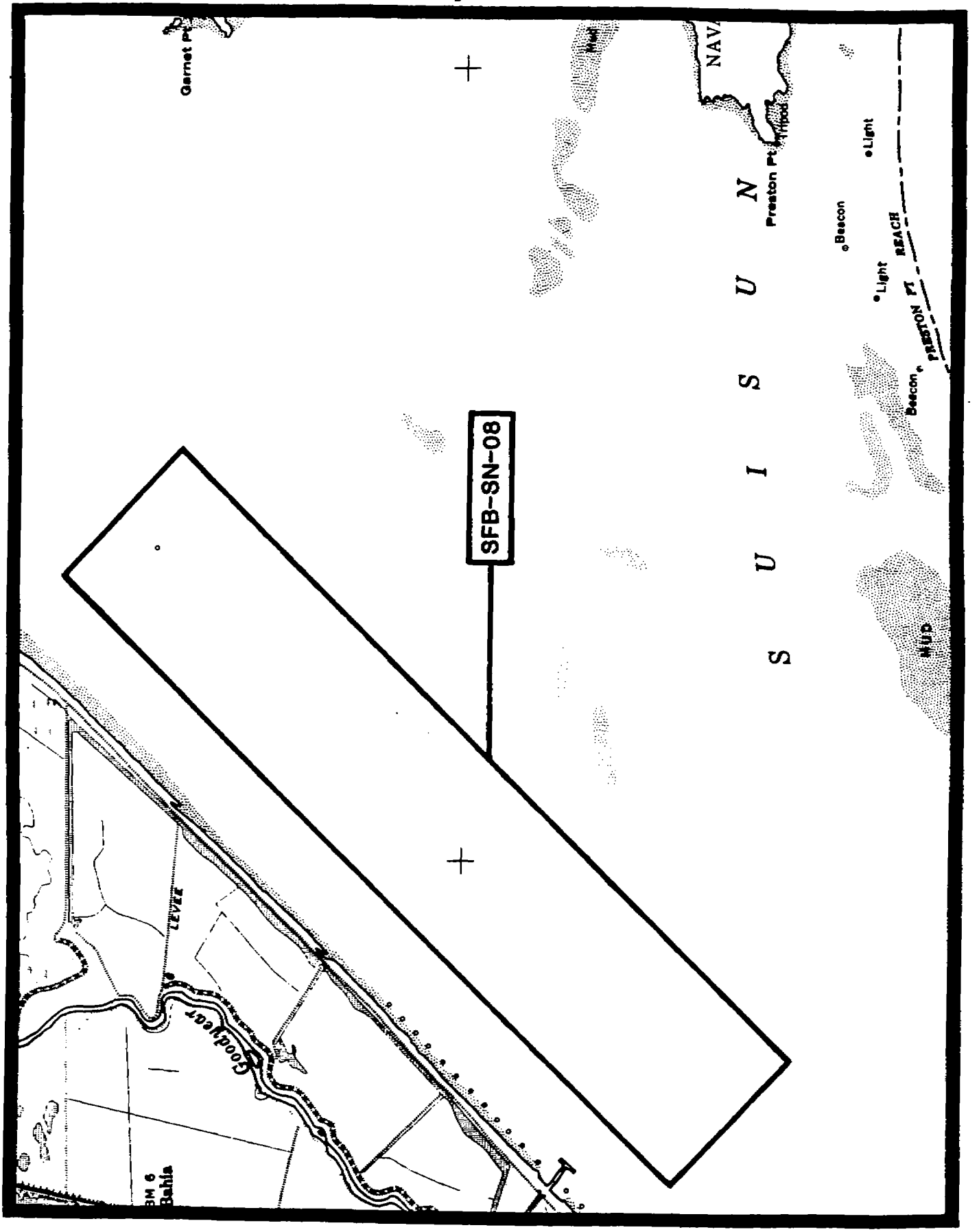

MAP 88. Section from U.S.G.S. map "Honker Bay".

MAP 89. Section from U.S.G.S. map "Antioch North".

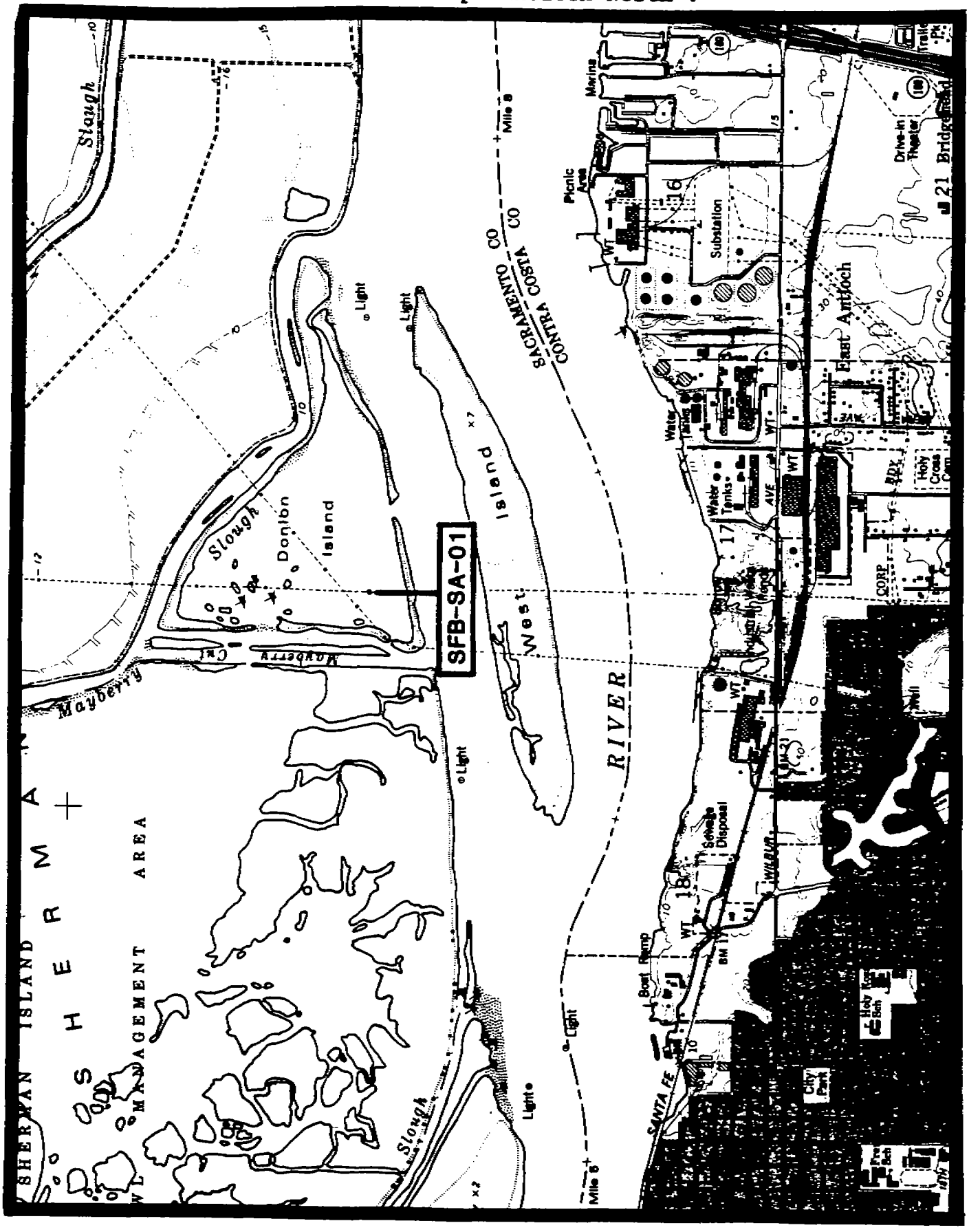

MAP 90. Section from U.S.G.S. map "Honker Bay".

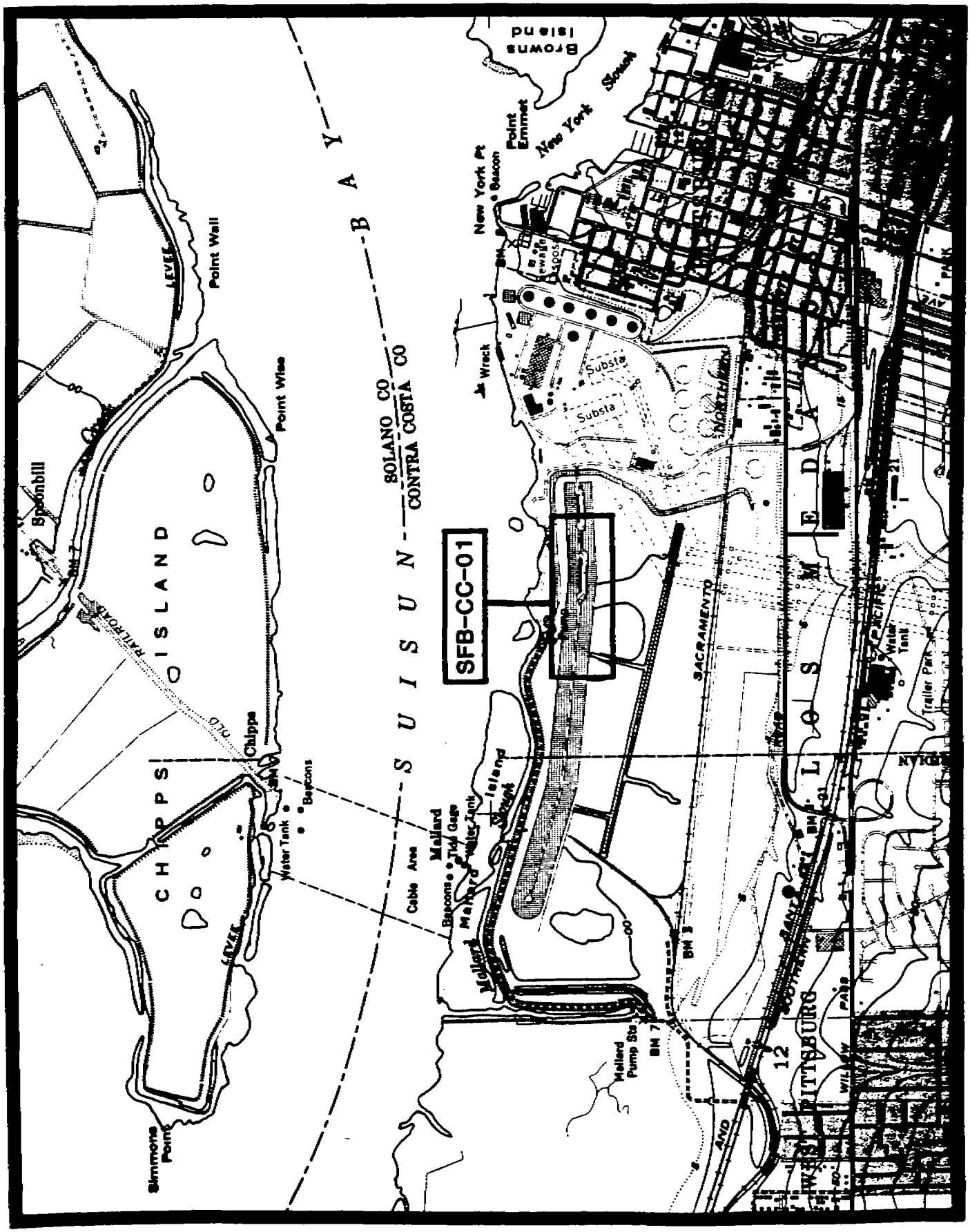

MAP 91. Section from U.S.G.S. maps "Vine Hill" and "Honker Bay".

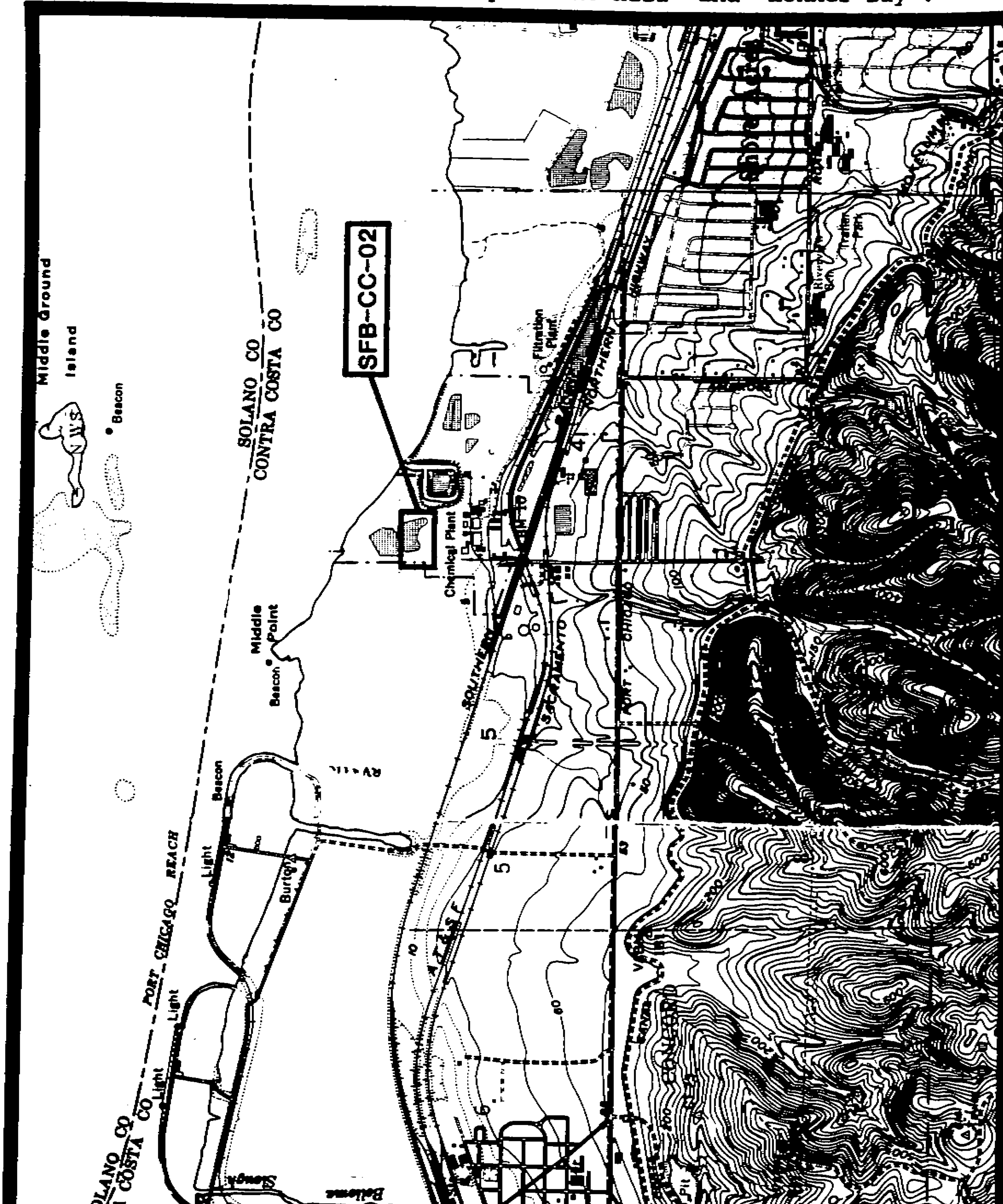

MAP 92. Section from U.S.G.S. map "Benicia".

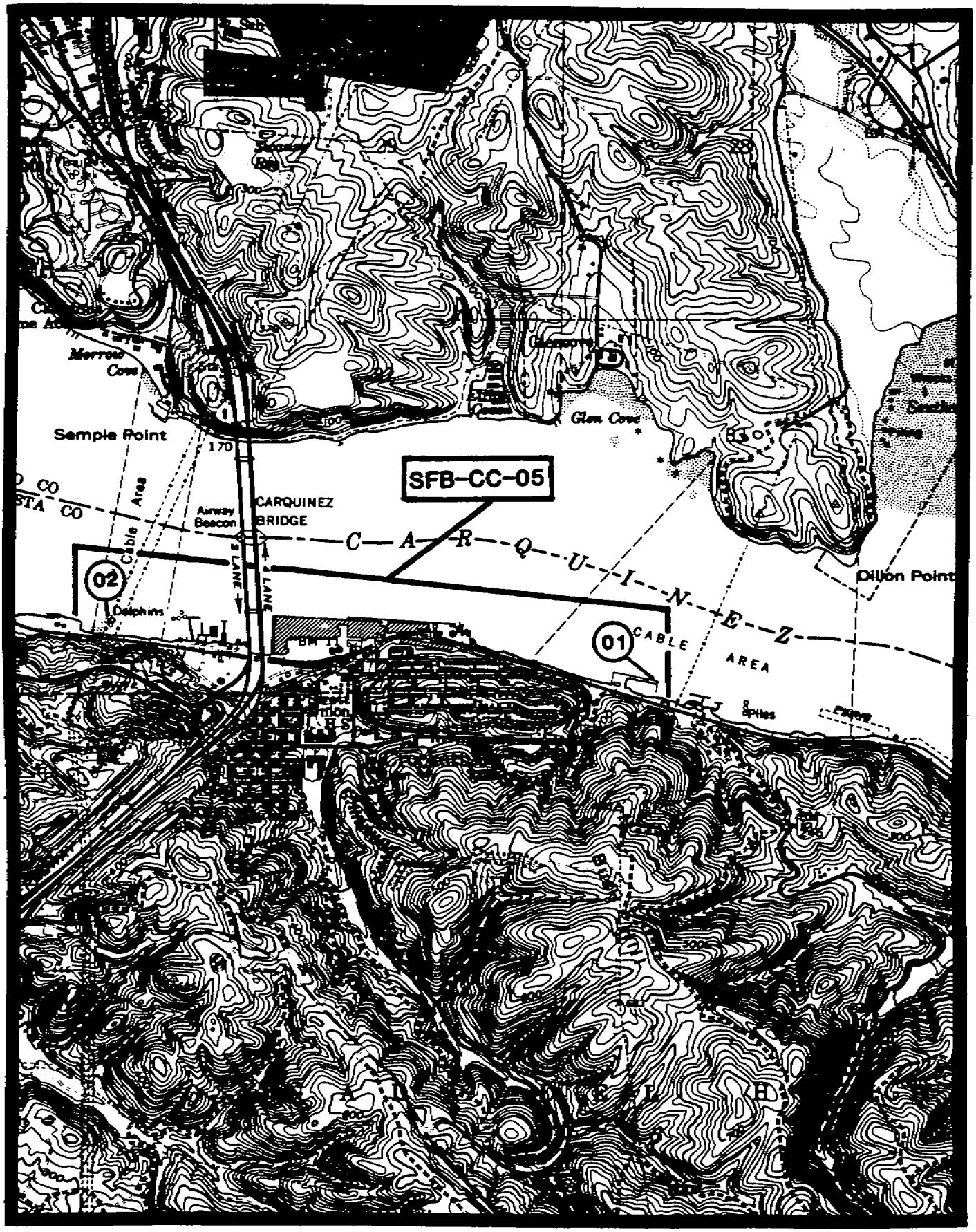

MAP 93. Section from U.S.G.S. maps "Mare Island" and "Benicia".

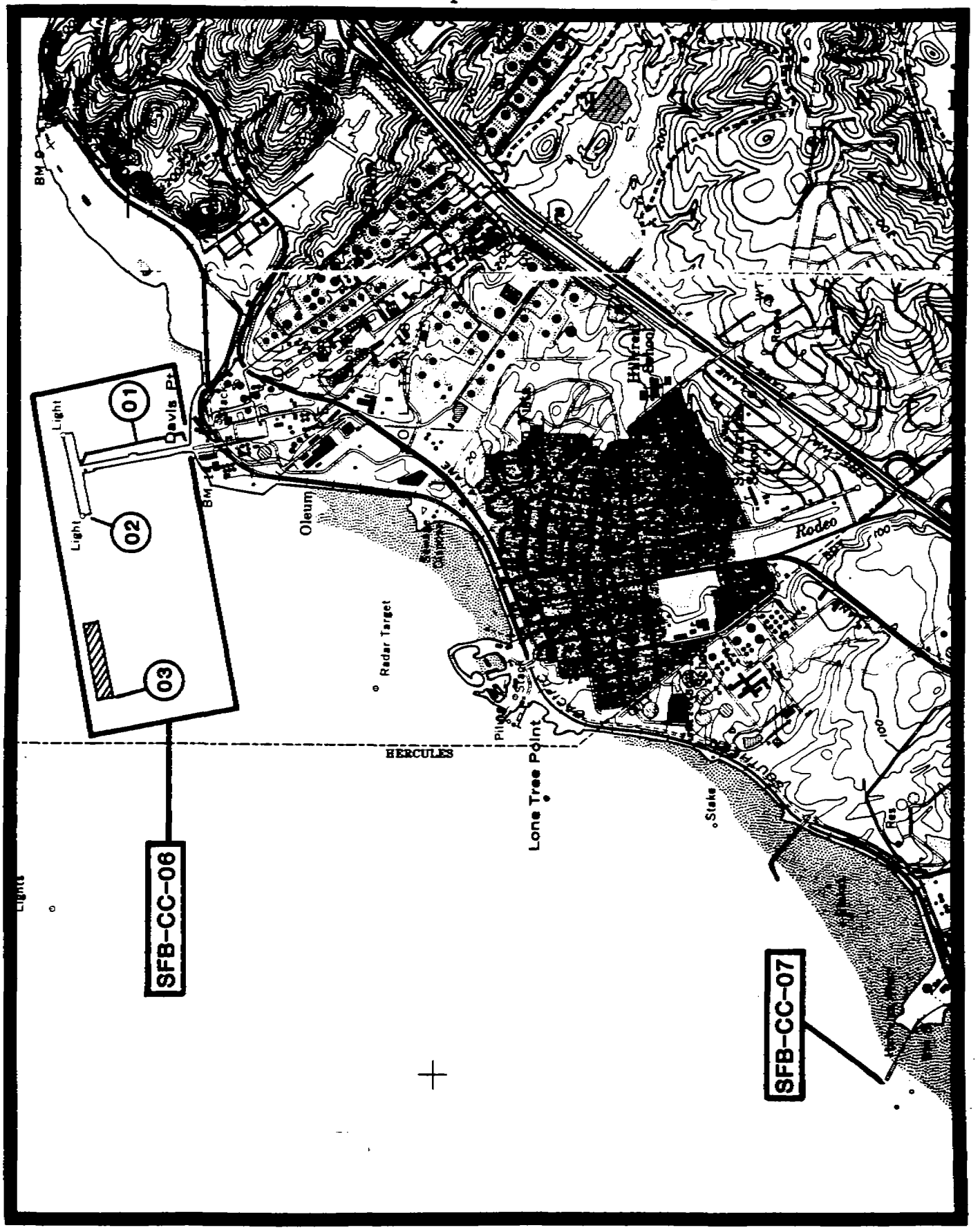

MAP 94. Section from U.S.G.S. maps "Mare Island" and "Richmond".

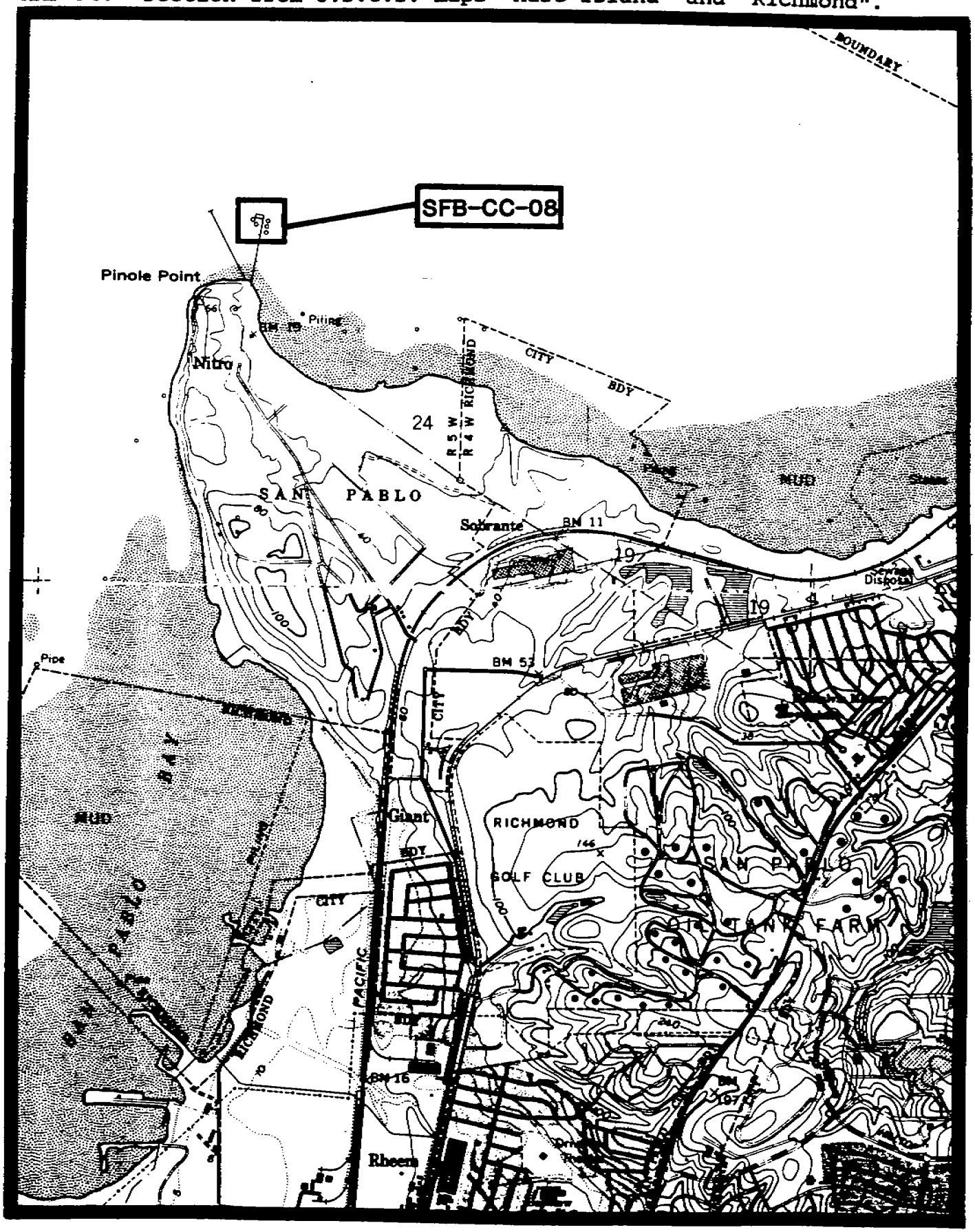

MAP 95. Section from U.S.G.S. map "San Quentin".

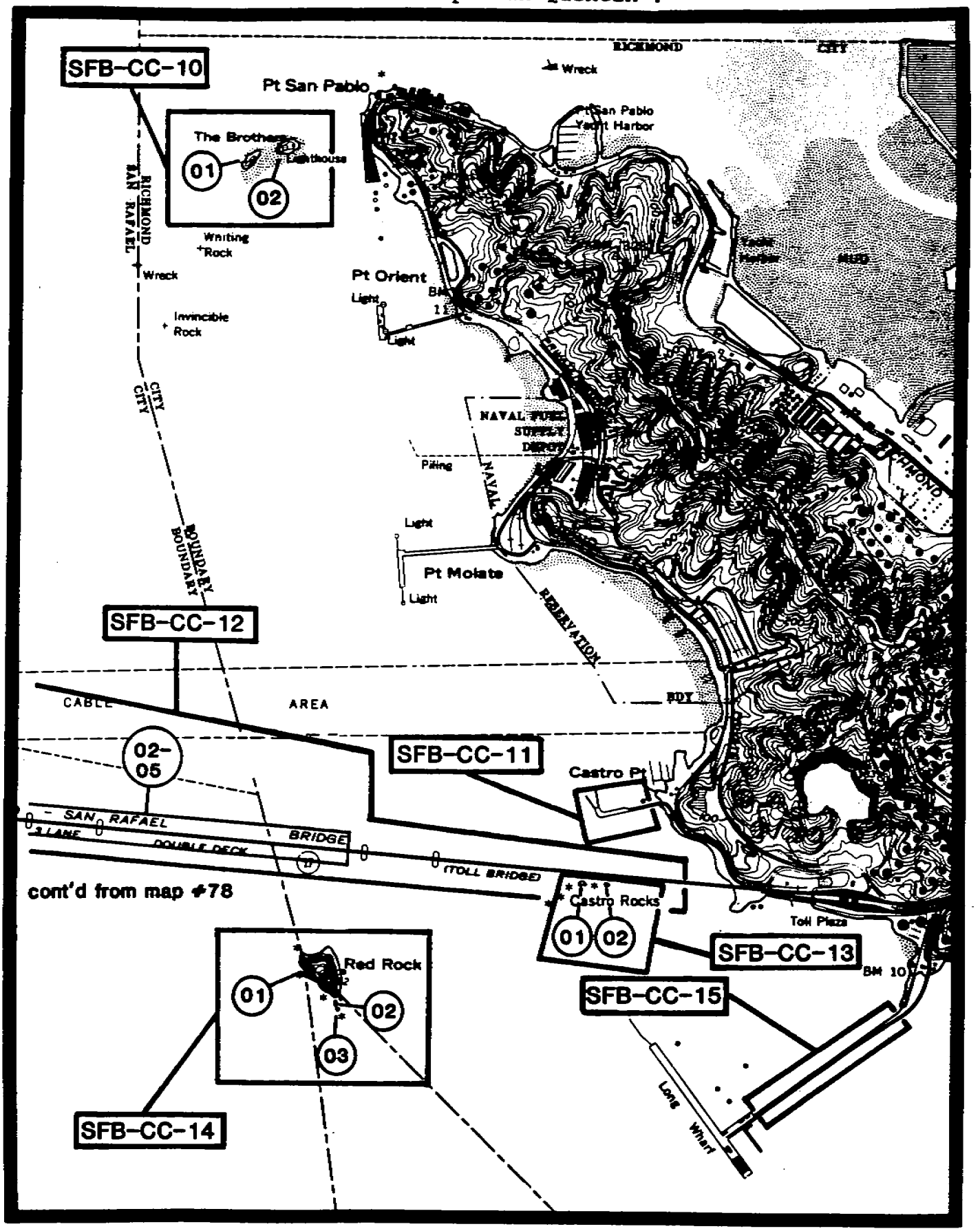

MAP 96. Section from U.S.G.S. maps "San Quentin" and "Richmond".

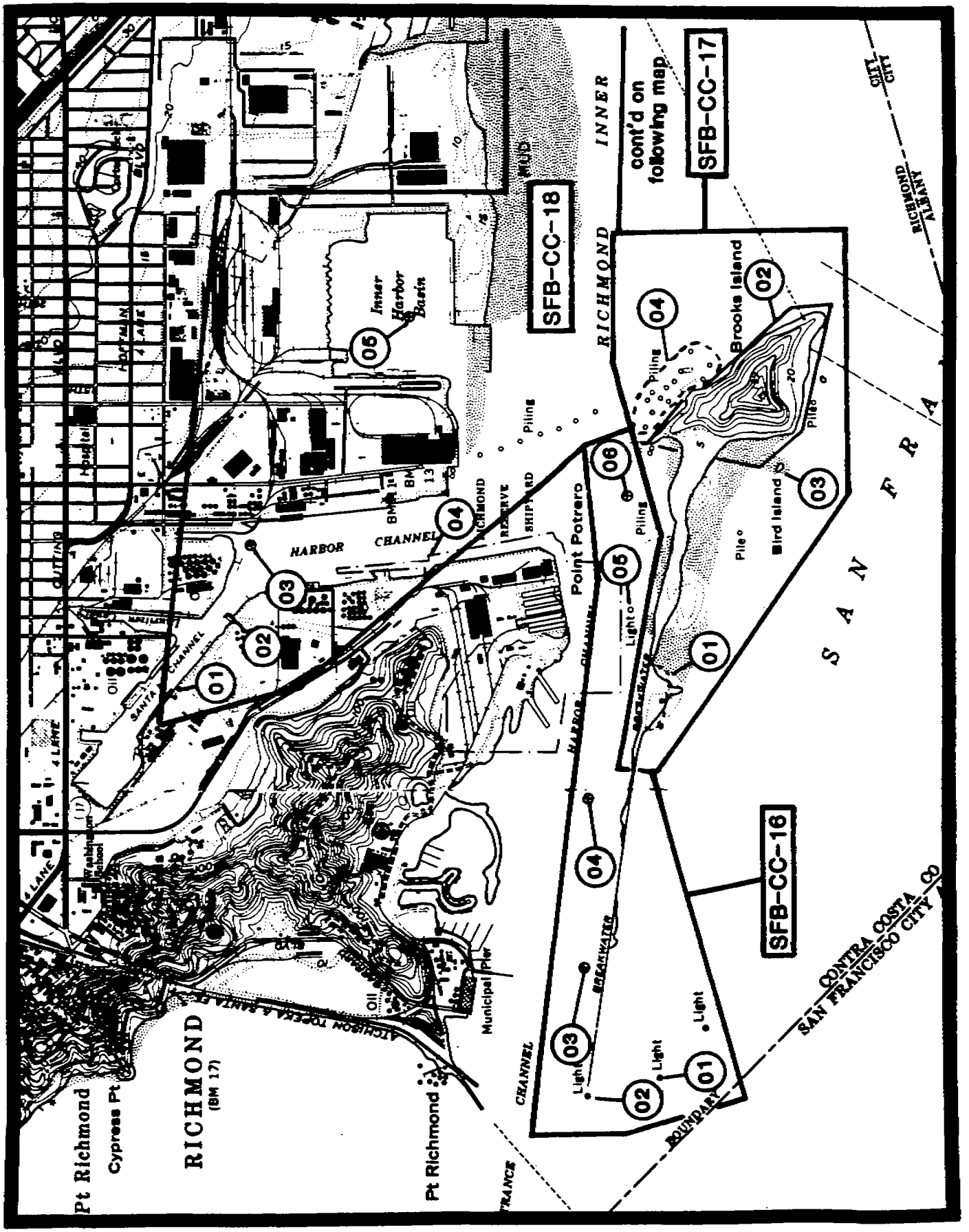

MAP 97. Section from U.S.G.S. map "Richmond"

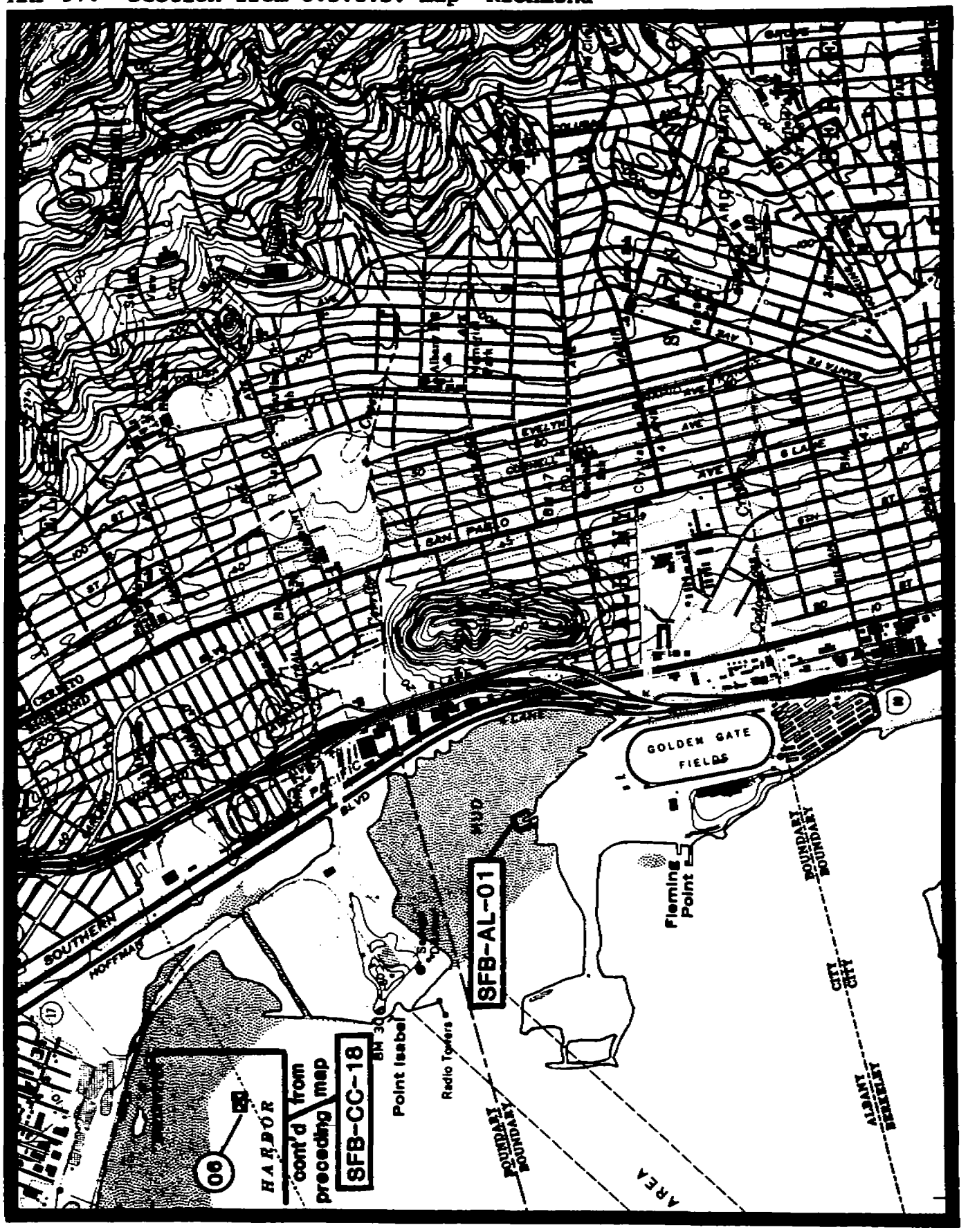

MAP 98. Section from U.S.G.S. map "Oakland West".

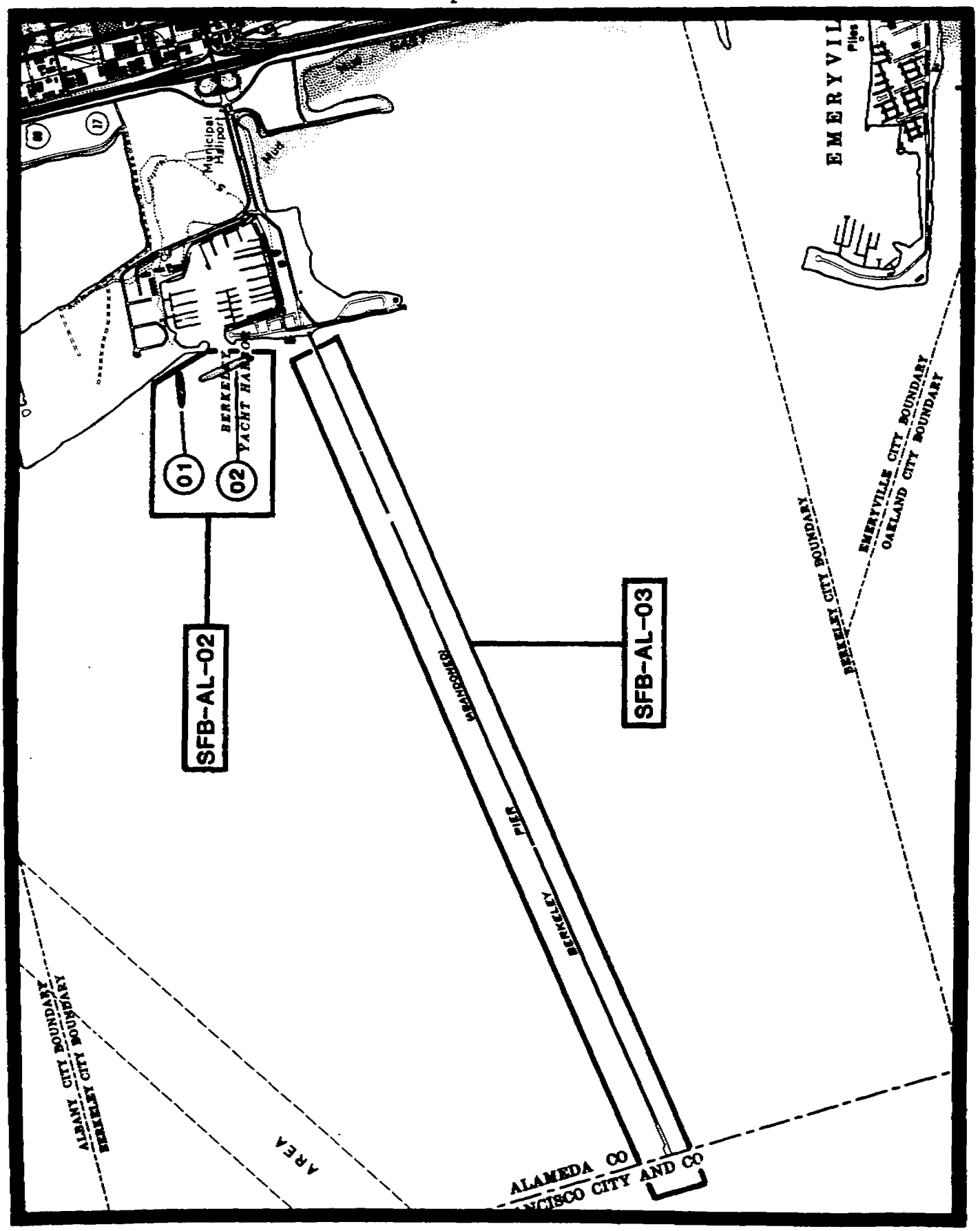

MAP 99. Section from U.S.G.S. maps "San Francisco North" and "Oakland West".

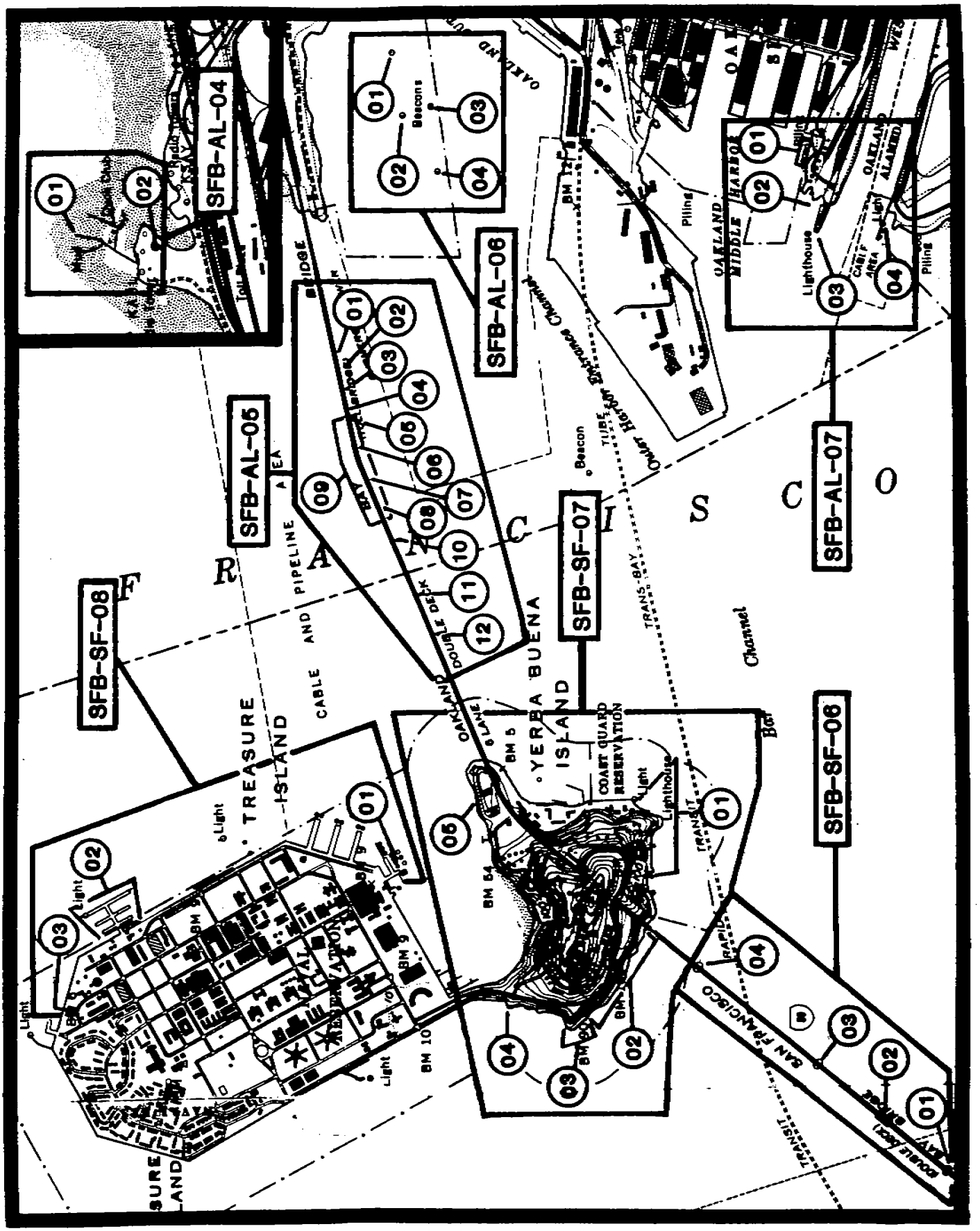

MAP 100. Section from U.S.G.S. map "Oakland West".

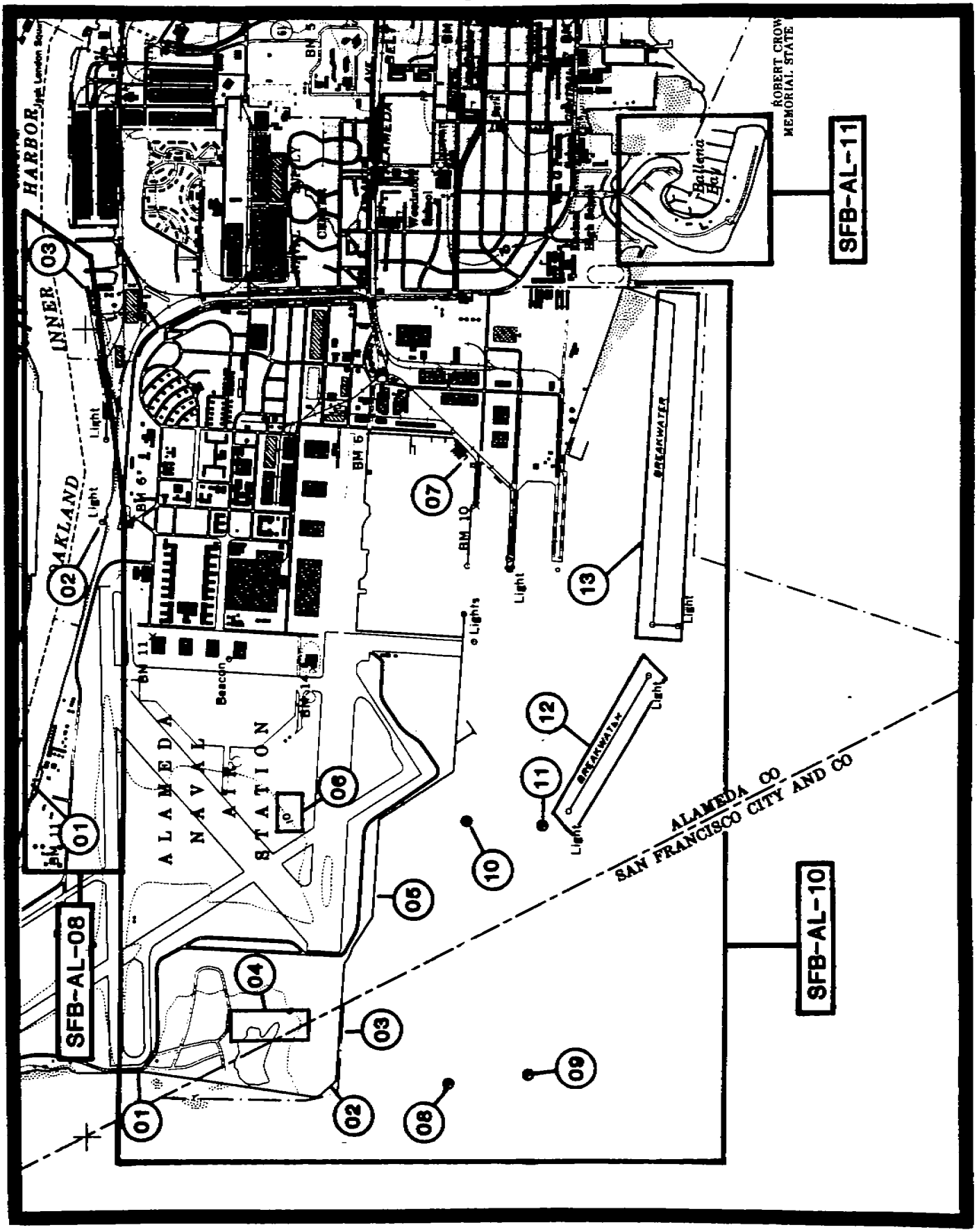

MAP 101. Section from U.S.G.S. maps "Oakland West" and "Oakland East".



MAP 102. Section from U.S.G.S. maps "Hunters Point" and "San Leandro".

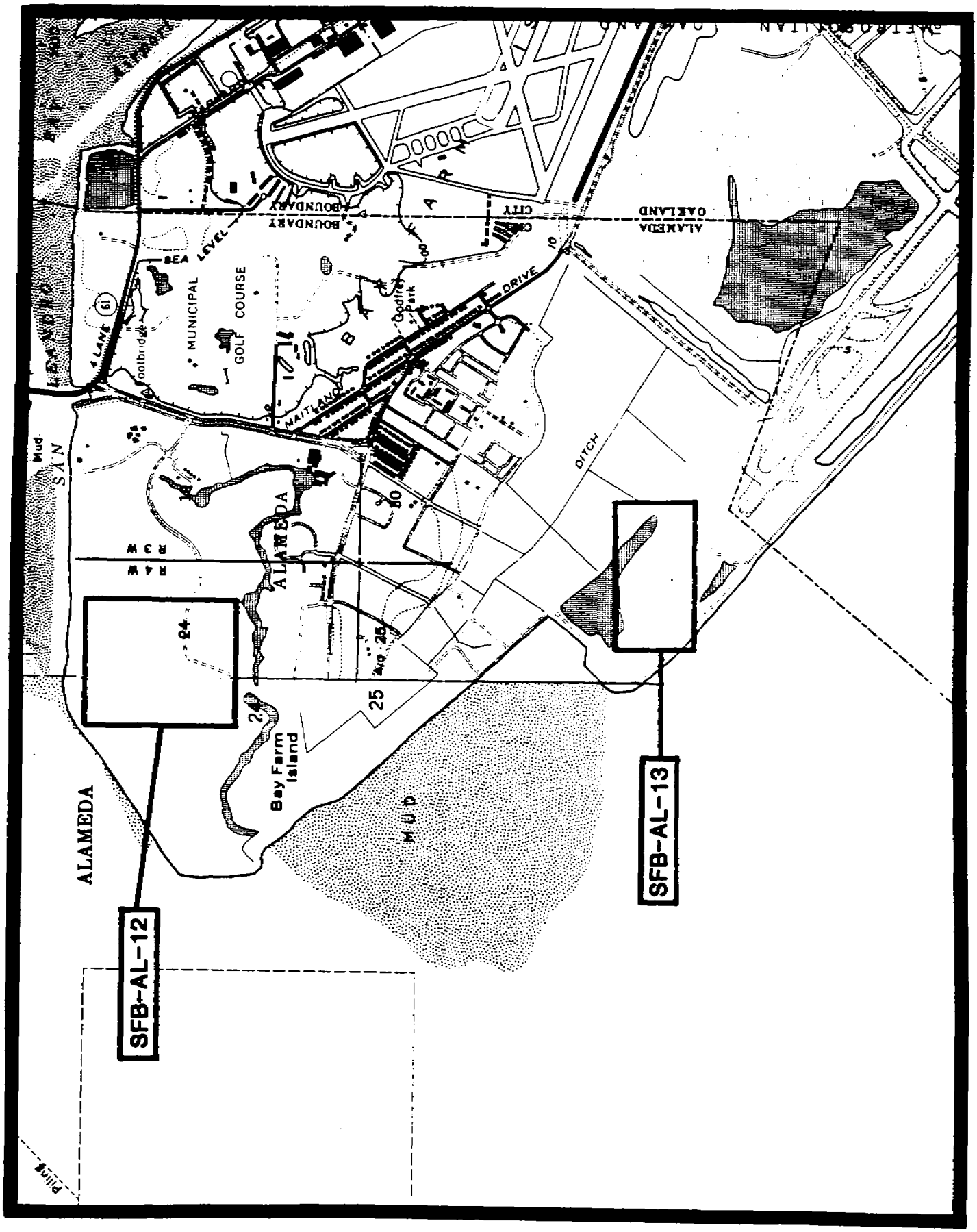

MAP 103. Section from U.S.G.S. map "San Leandro".

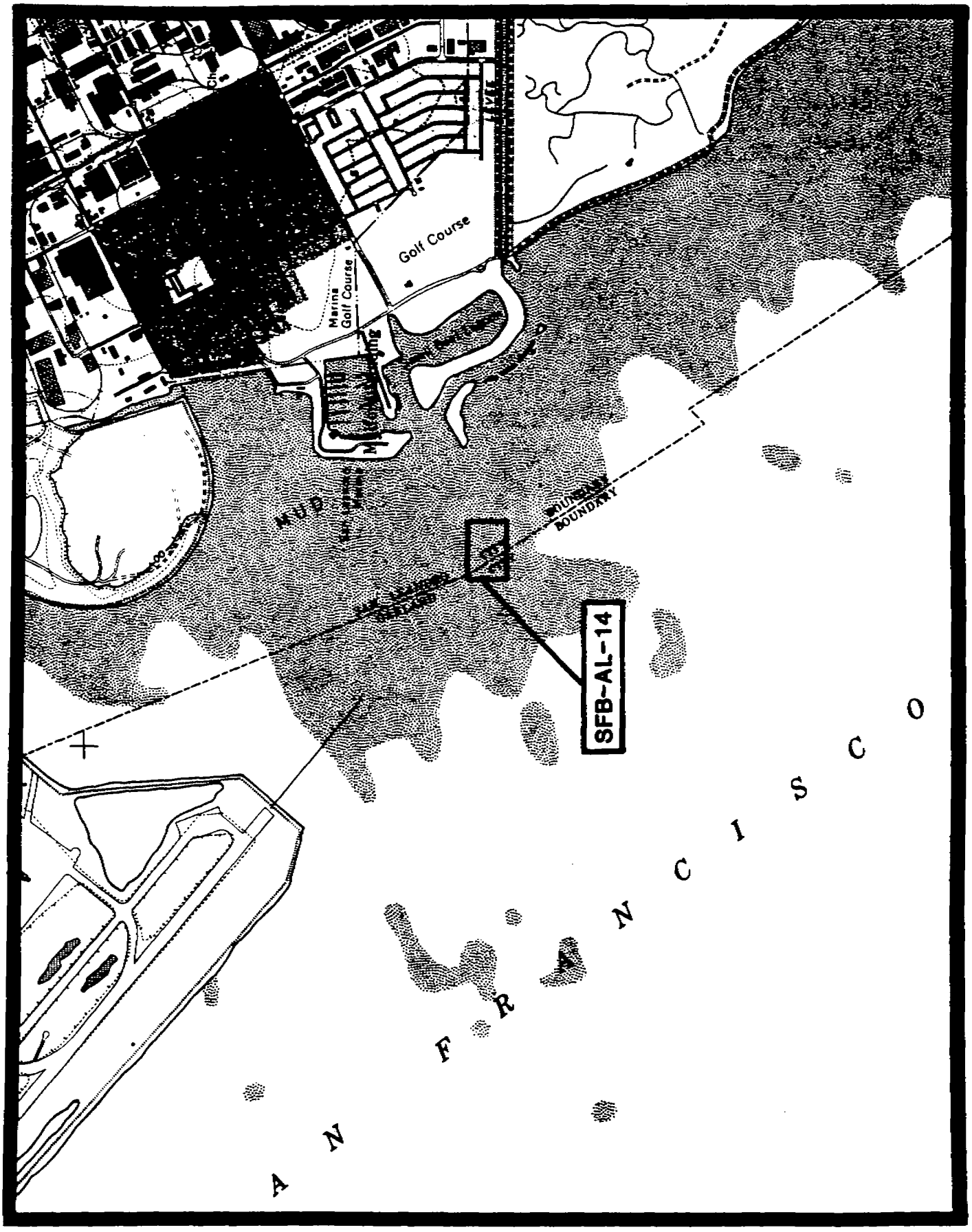

MAP 104. Section from U.S.G.S. maps "San Leandro", "Hayward", "Redwood Point", and "Newark".

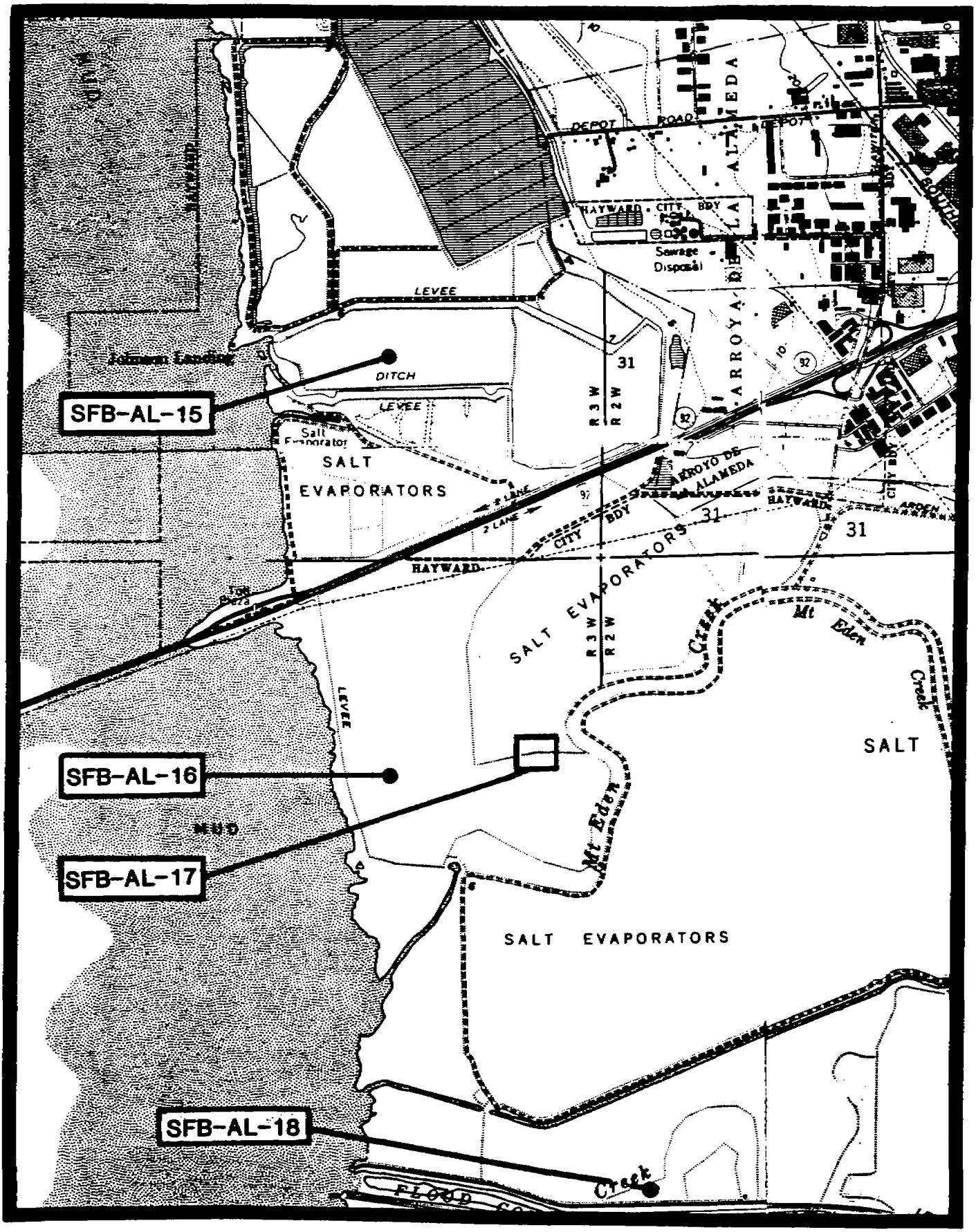

MAP 105. Section from U.S.G.S. maps "Hayward" and "Newark".

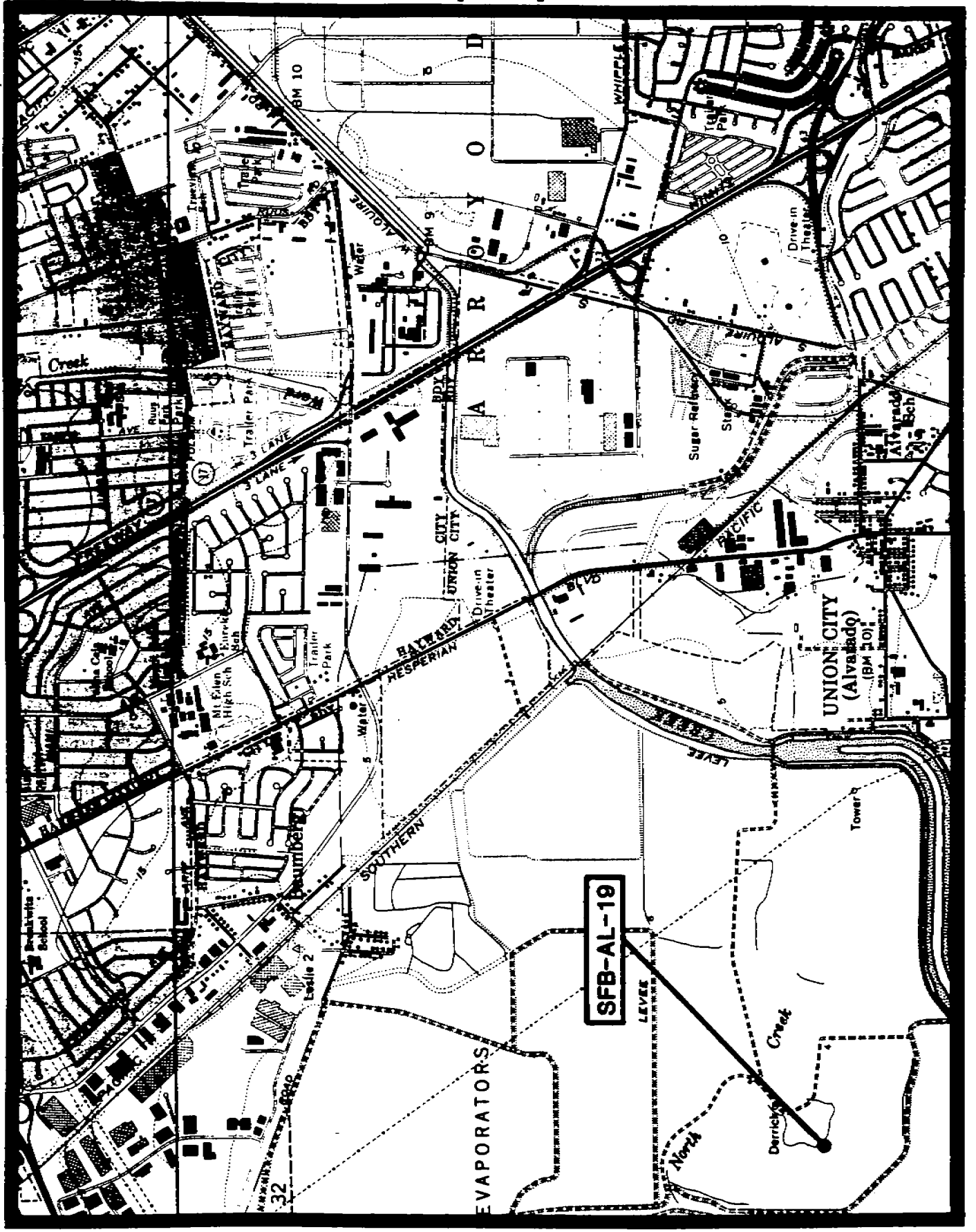

MAP 106. Section from U.S.G.S. maps "Redwood Point" and "Newark".

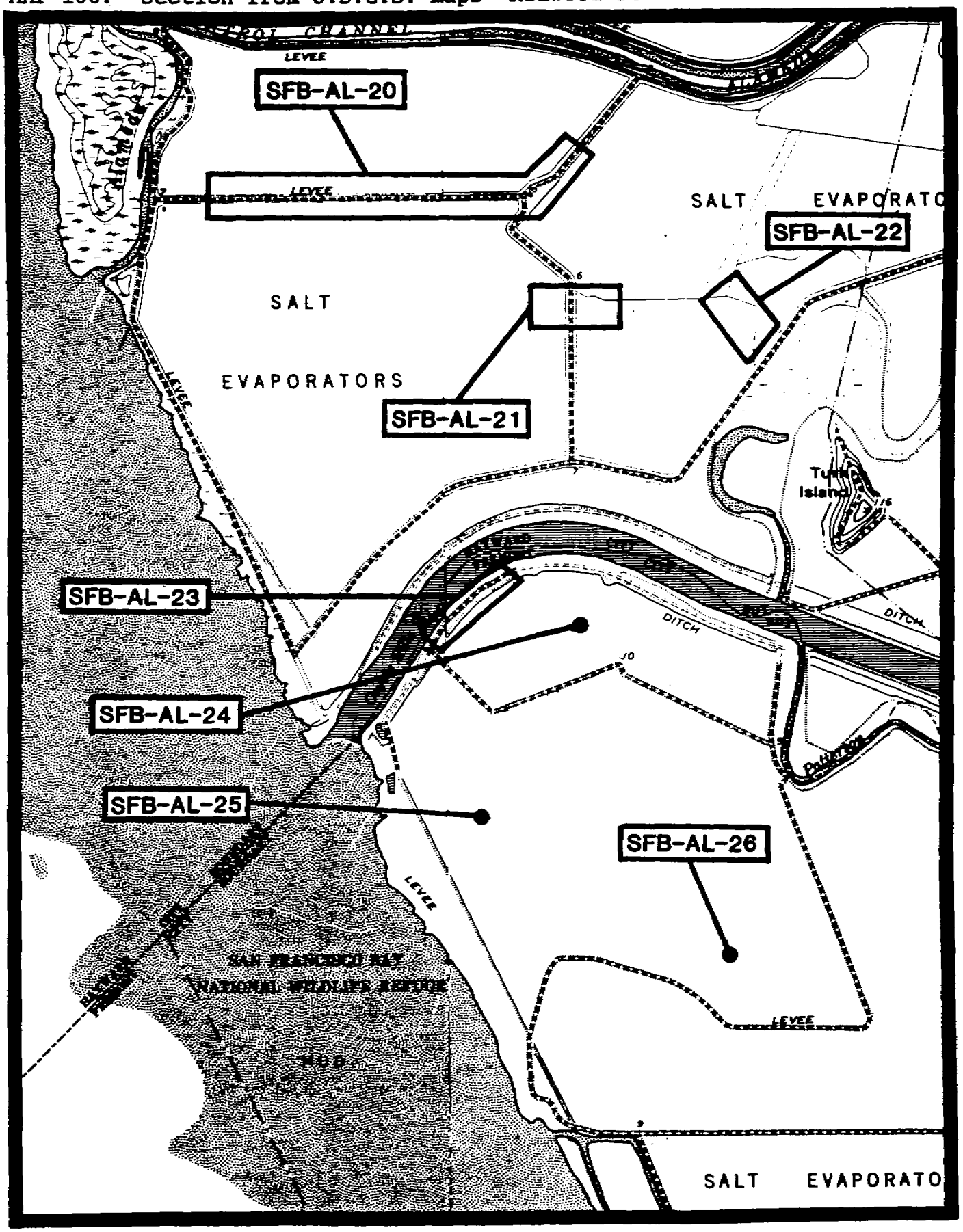

MAP 107. Section from U.S.G.S. map "Newark".

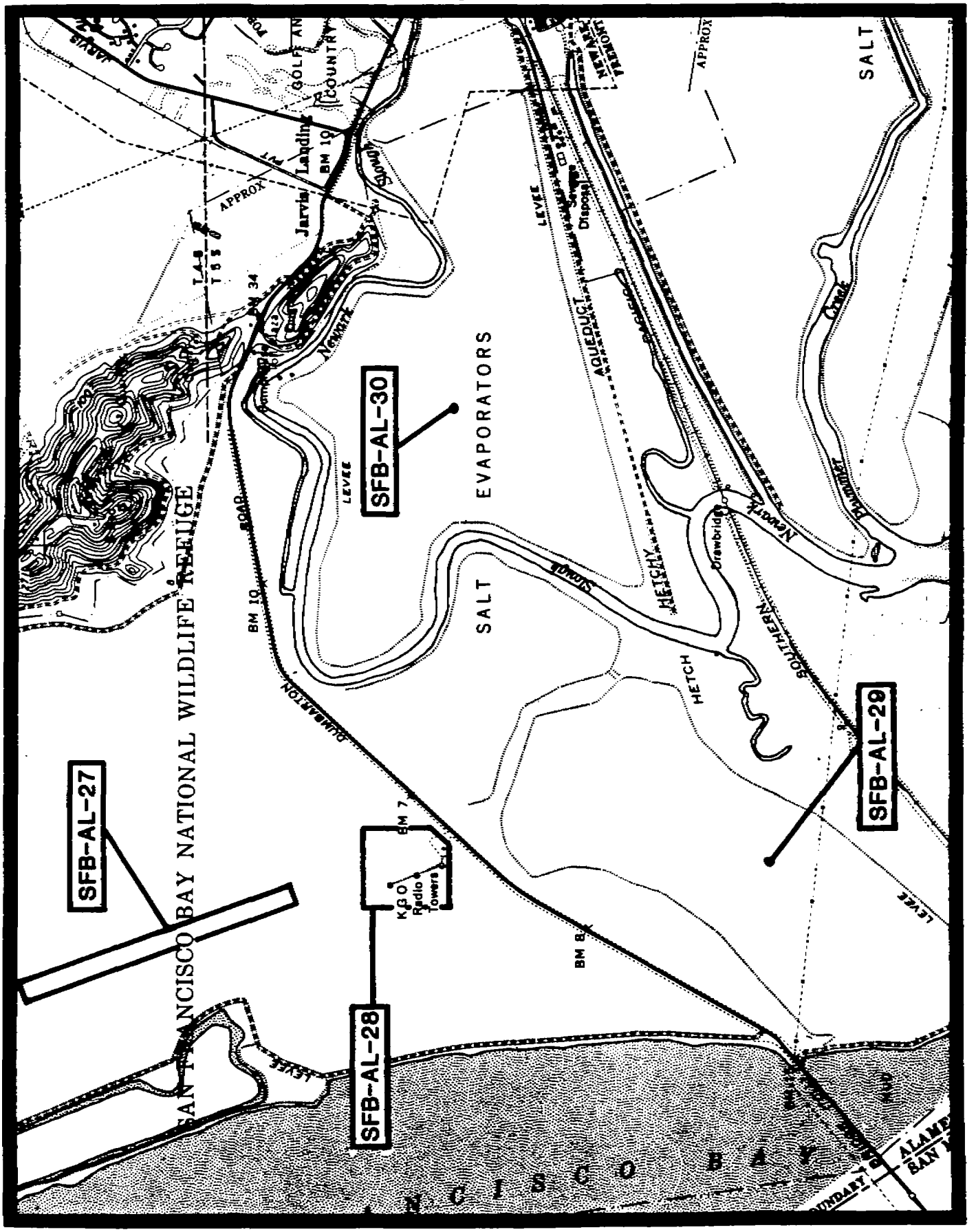

MAP 108. Section from U.S.G.S. maps "Newark" and "Mountain View".

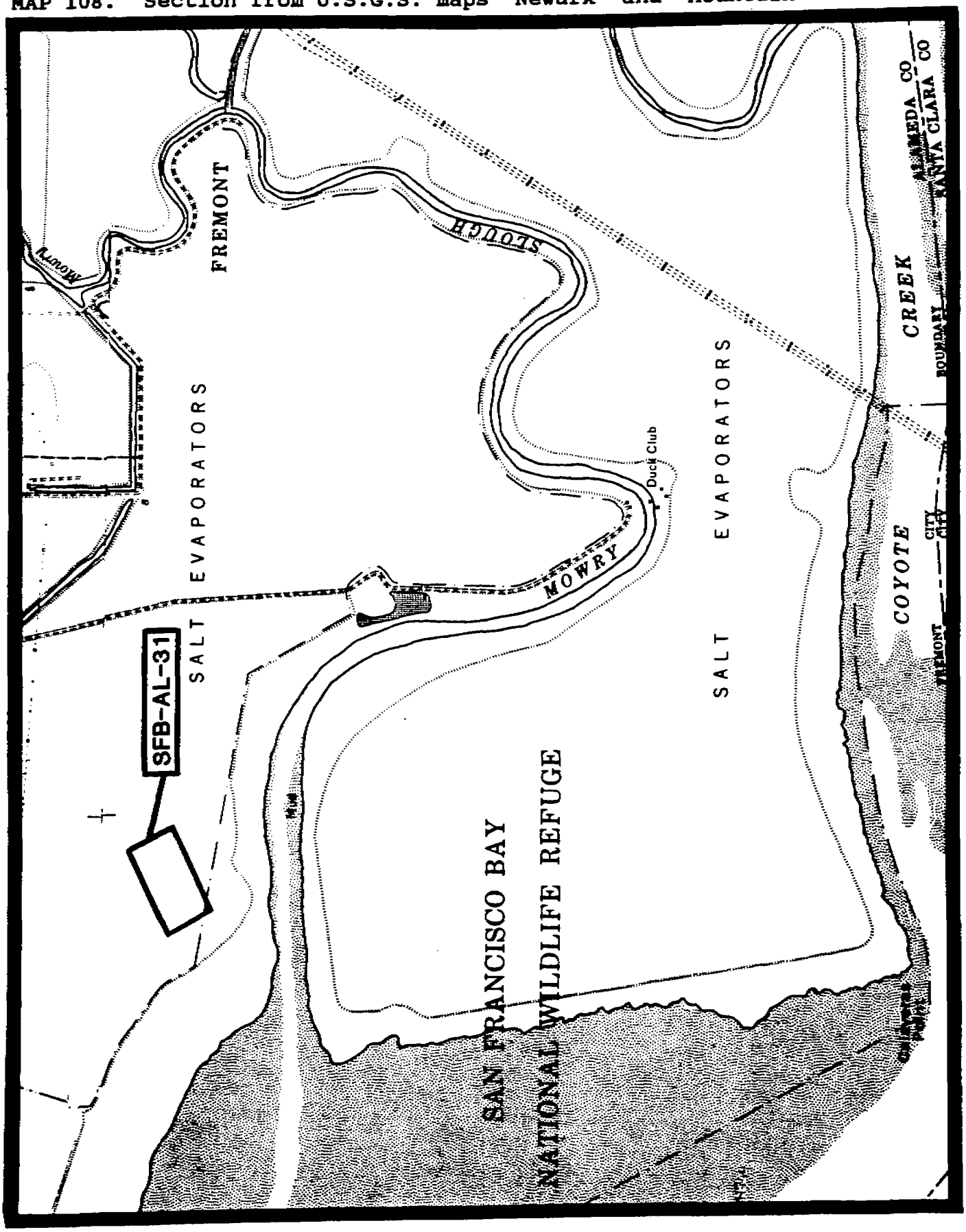

MAP 109. Section from U.S.G.S. map "Milpitas".

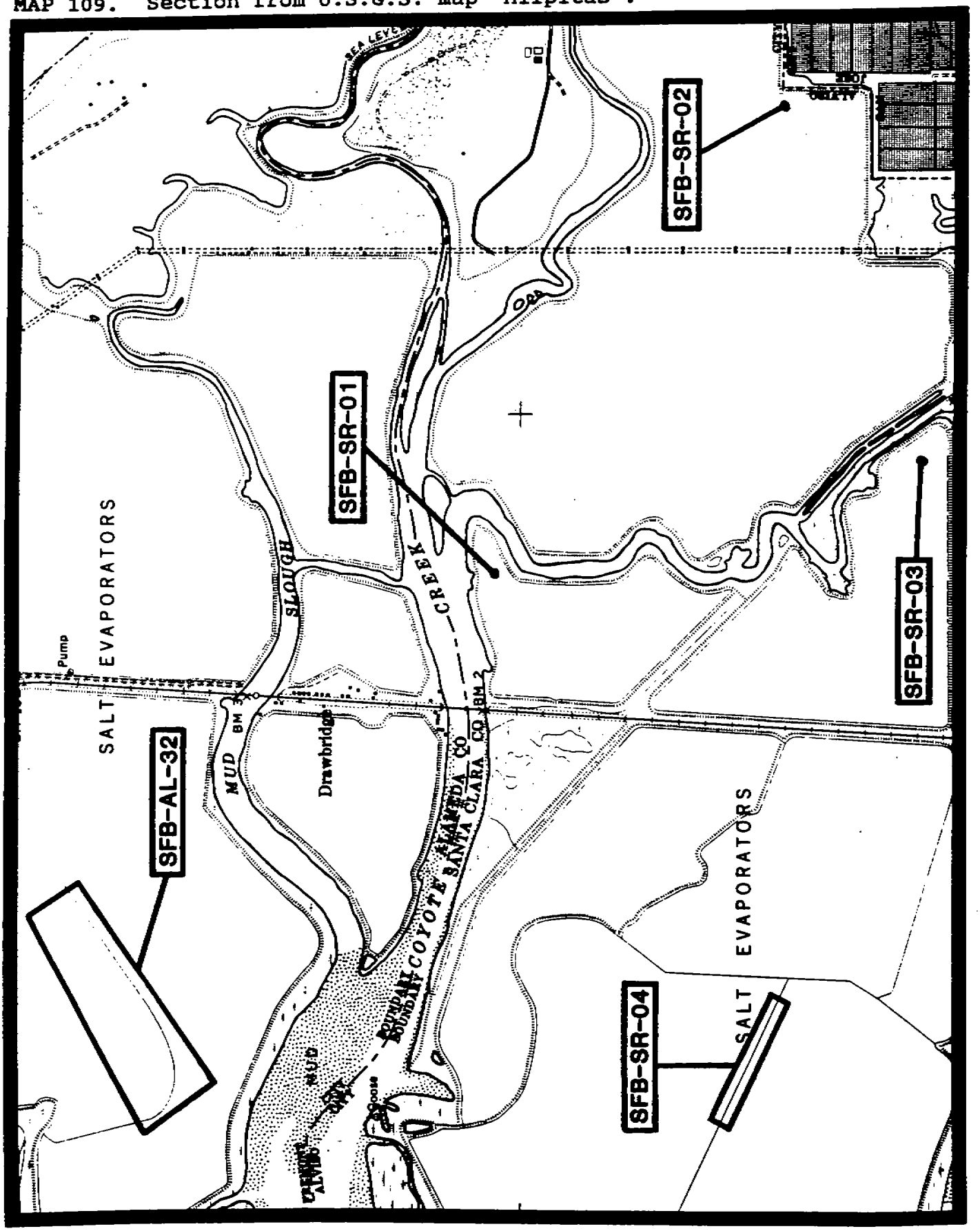

MAP 110. Section from U.S.G.S. map "Milpitas".

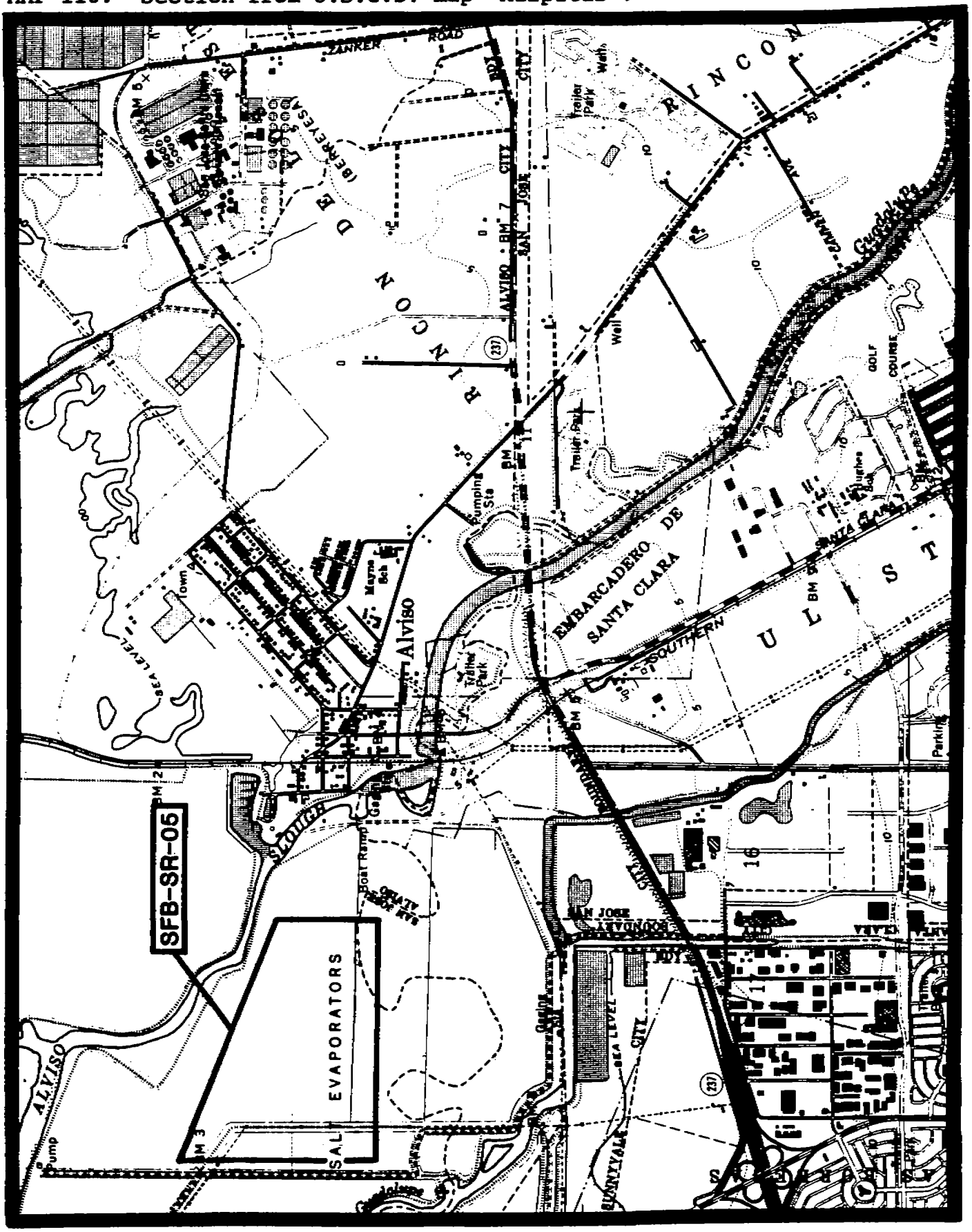

MAP 111. Section from U.S.G.S. map "Mountain View".

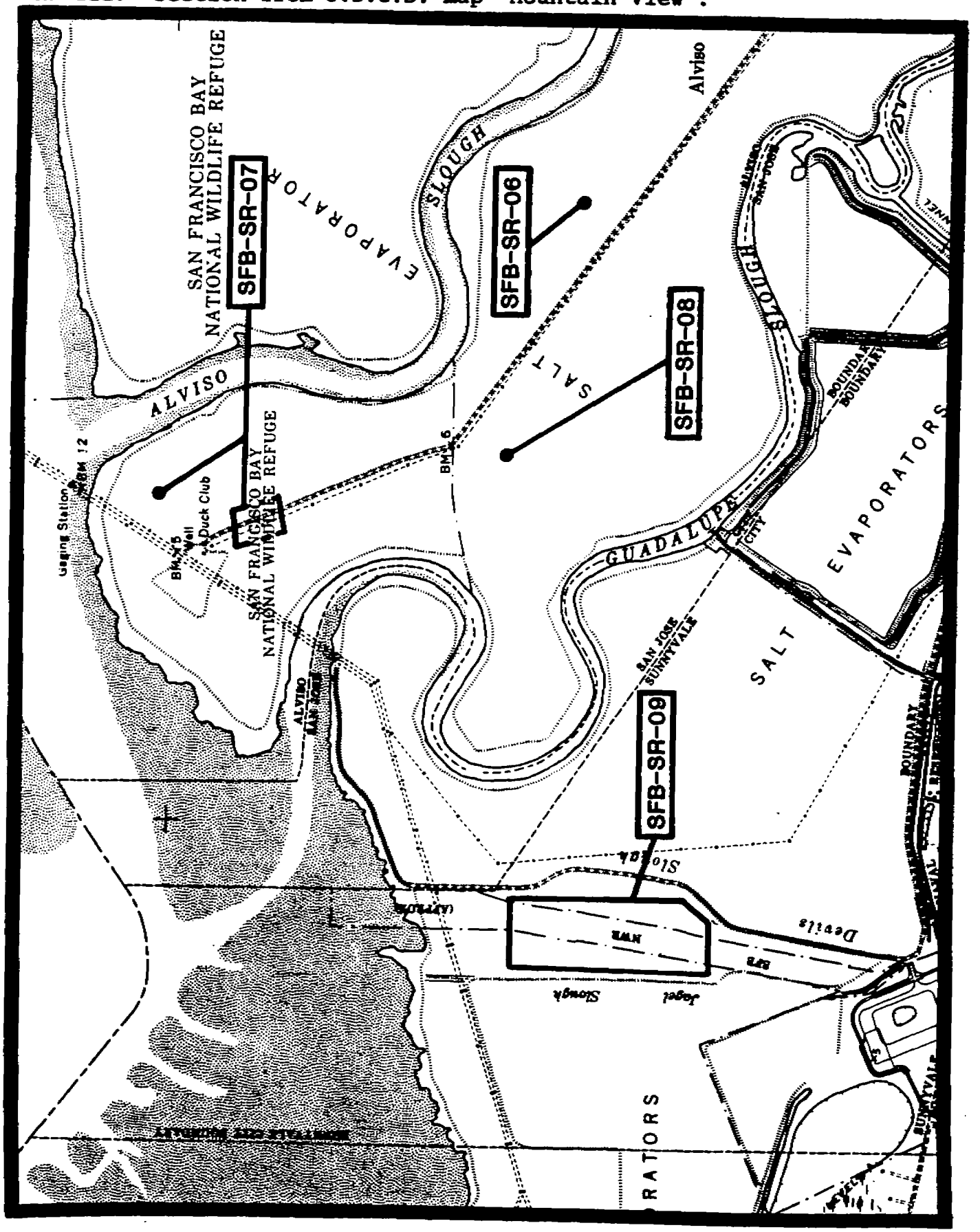

MAP 112. Section from U.S.G.S. map "Mountain View".

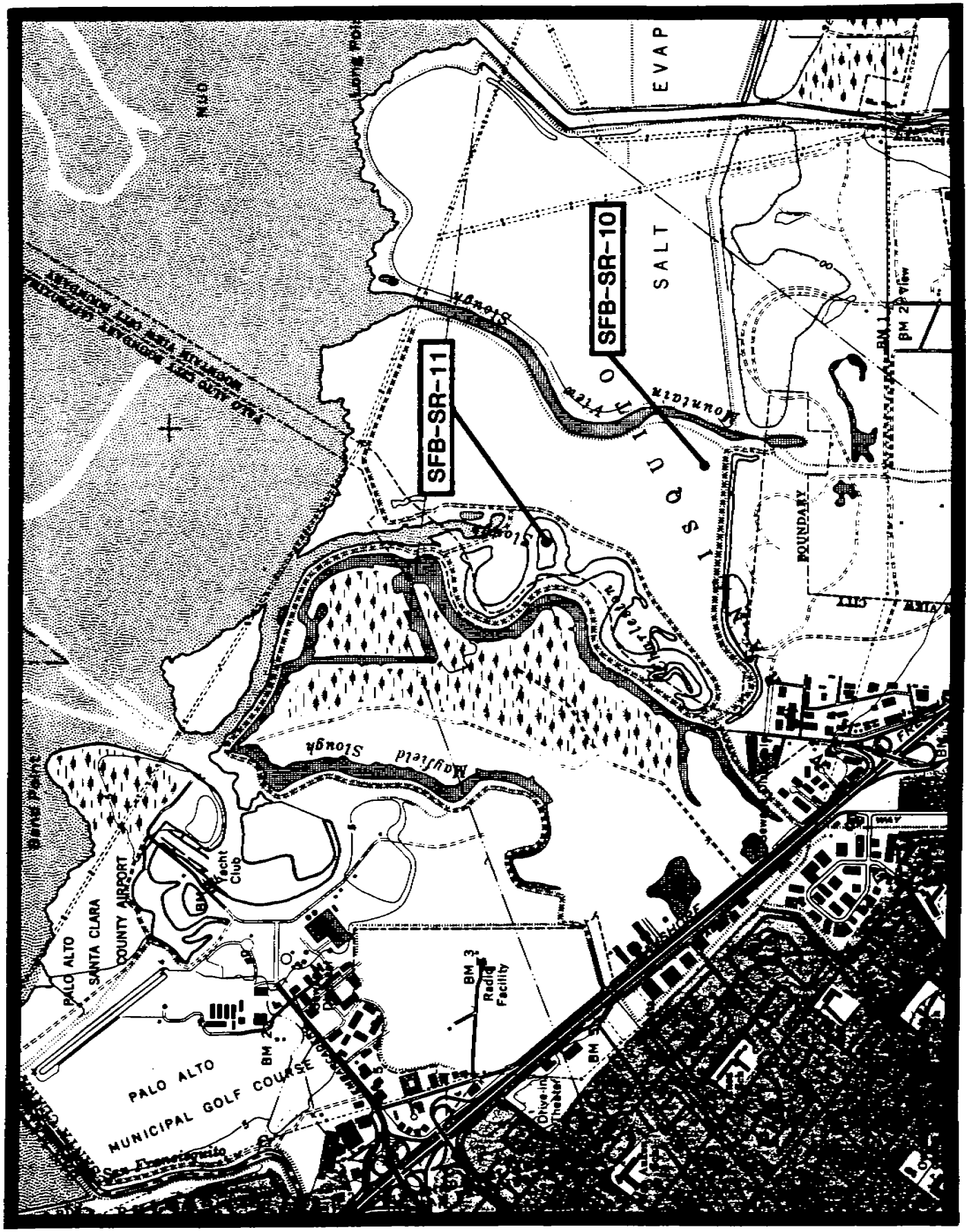

MAP 113. Section from U.S.G.S. maps "Redwood Point" and "Palo Alto".

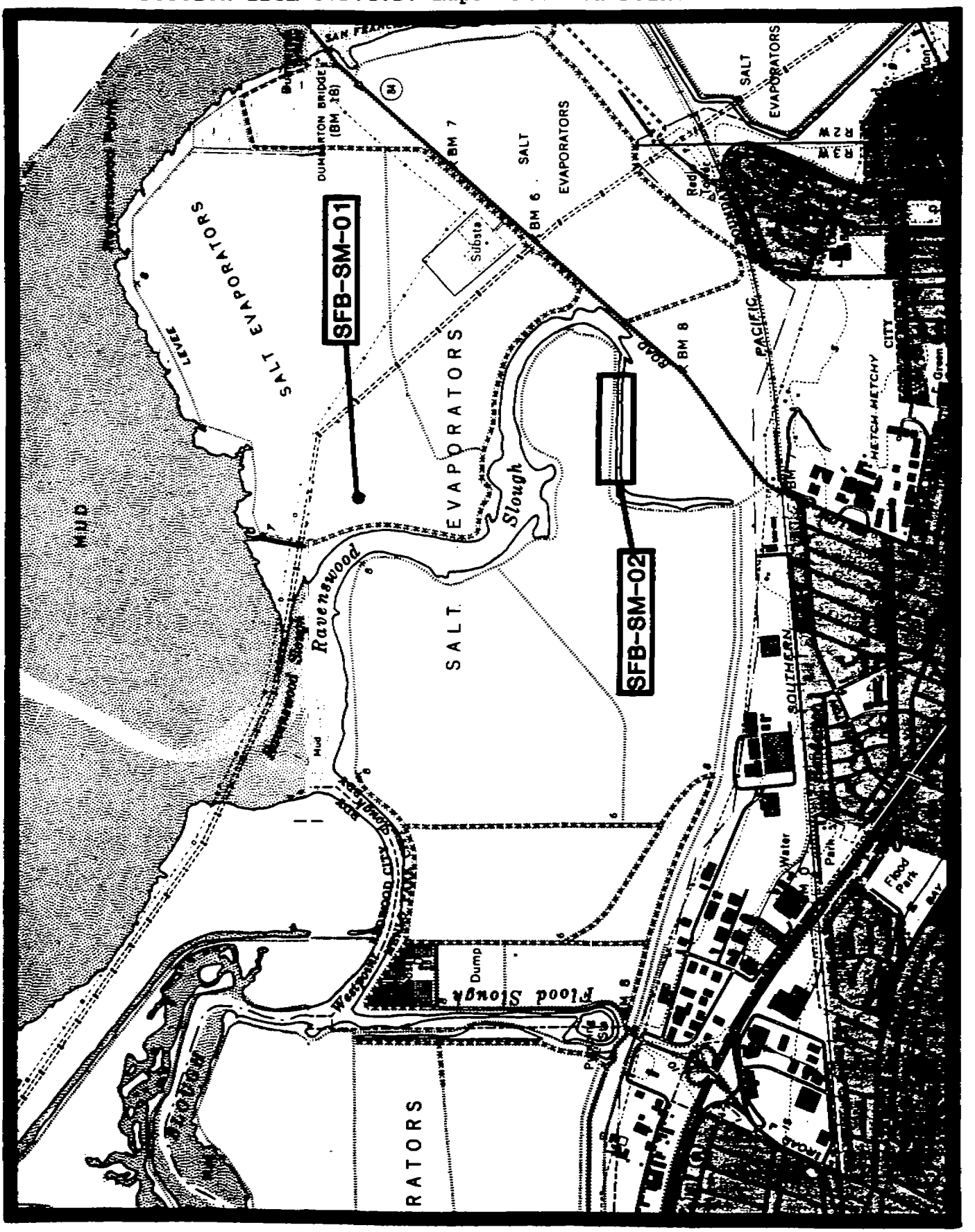

MAP 114. Section from U.S.G.S. map "Redwood Point".

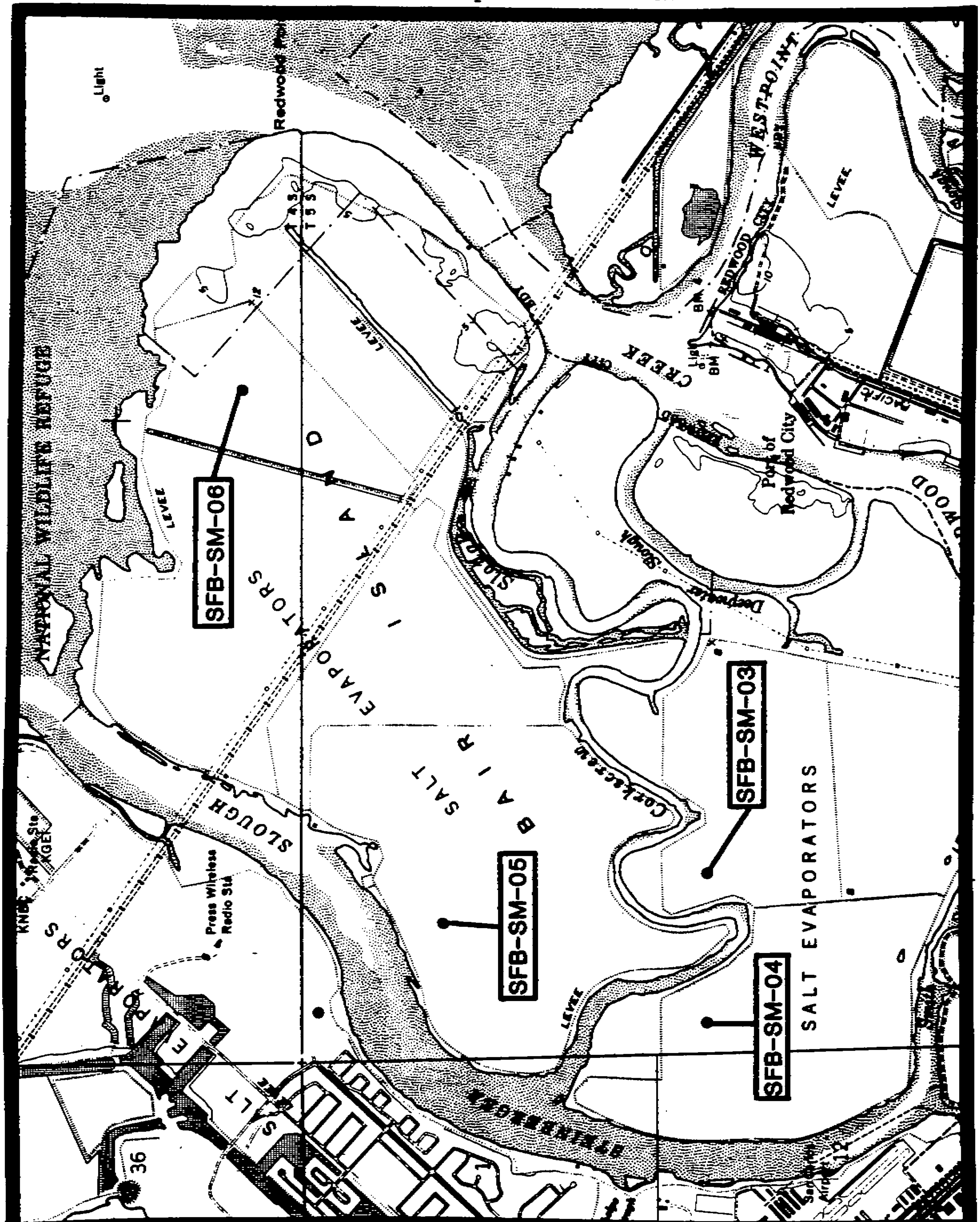

MAP 115. Section from U.S.G.S. maps "San Mateo" and "Redwood Point".

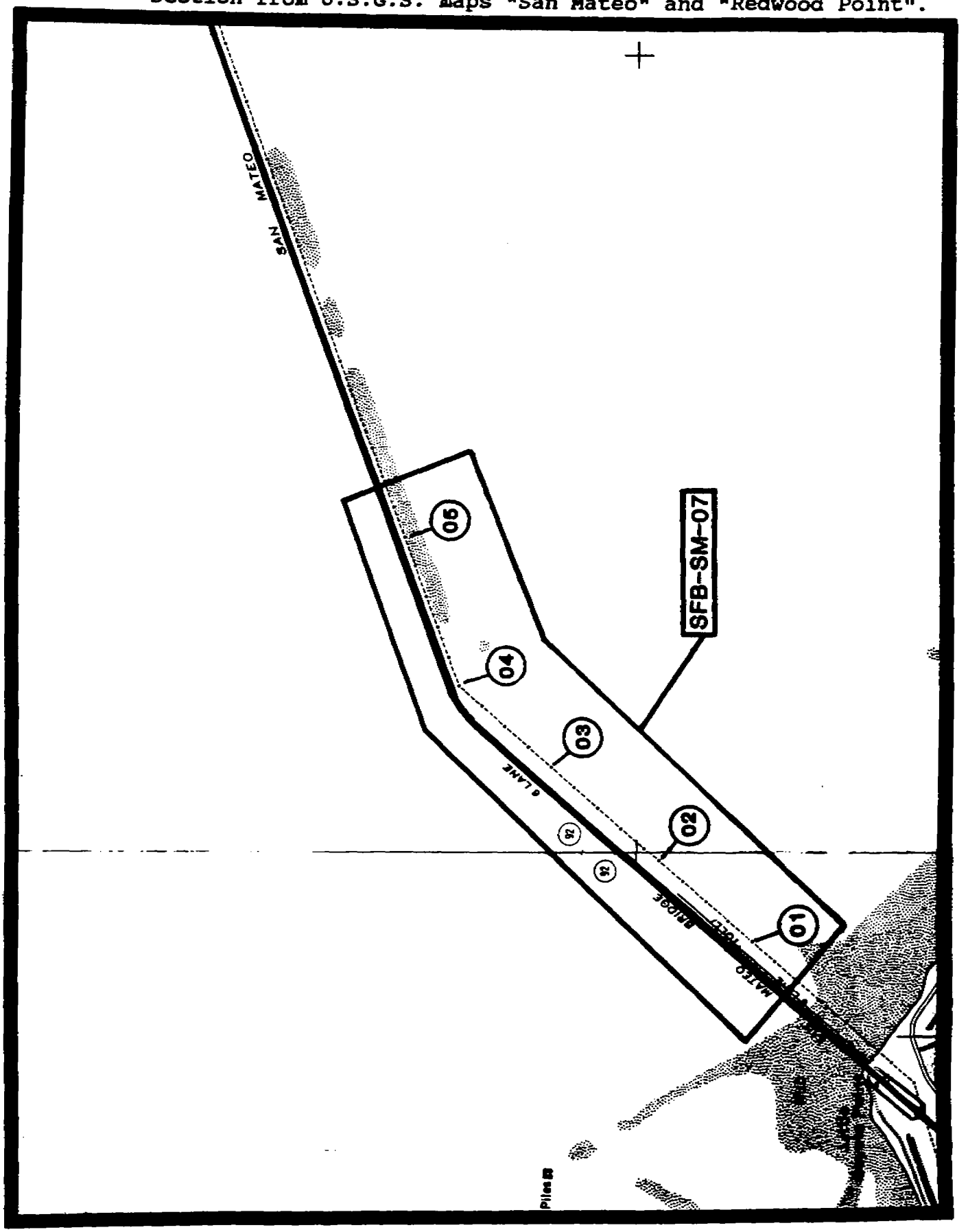

MAP 116. Section from N.O.A.A. chart "San Francisco Bay to Antioch (Page A)"; scale 1:80,000.

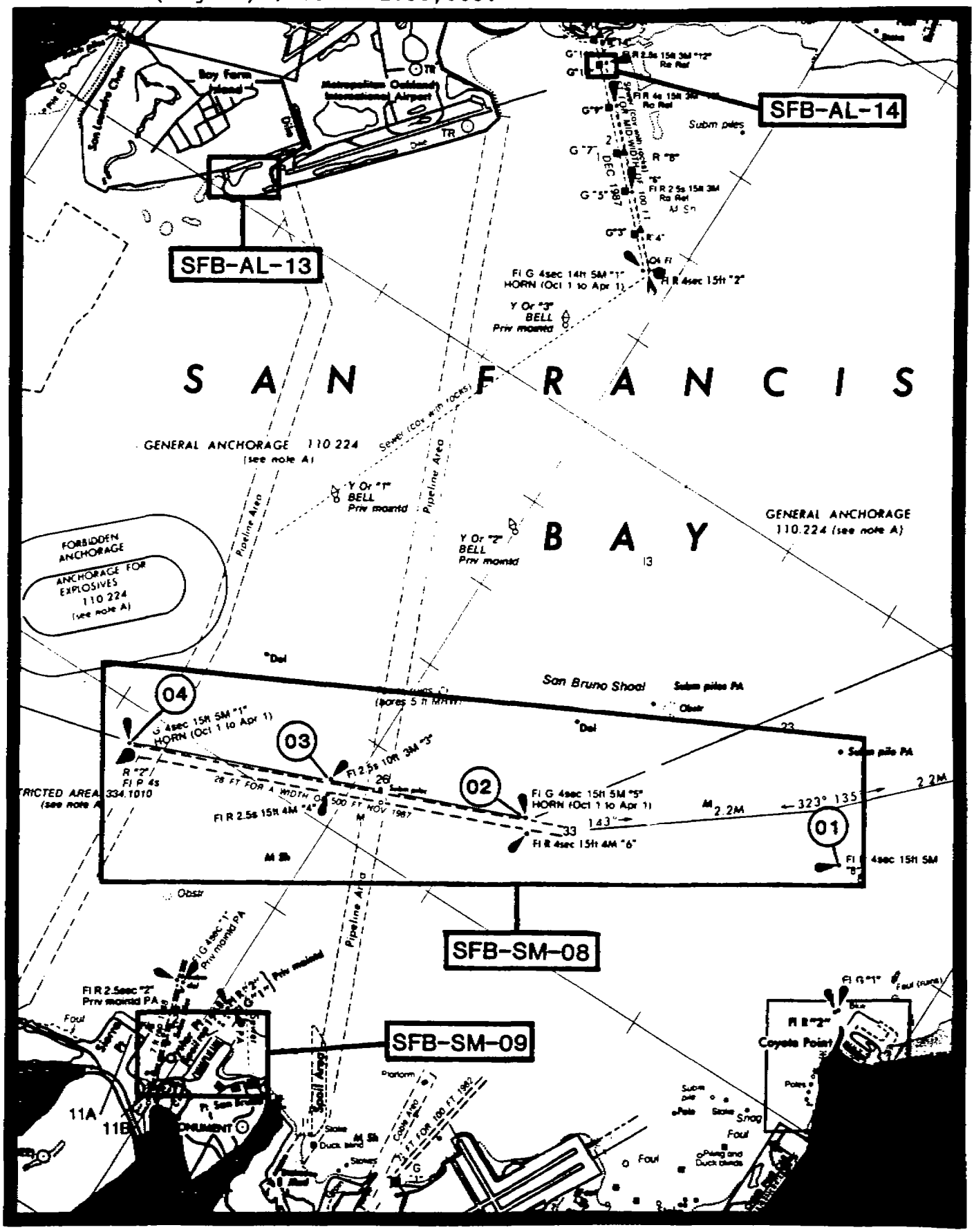

MAP 117. Section from U.S.G.S. maps "San Francisco South" and "Hunters Point".

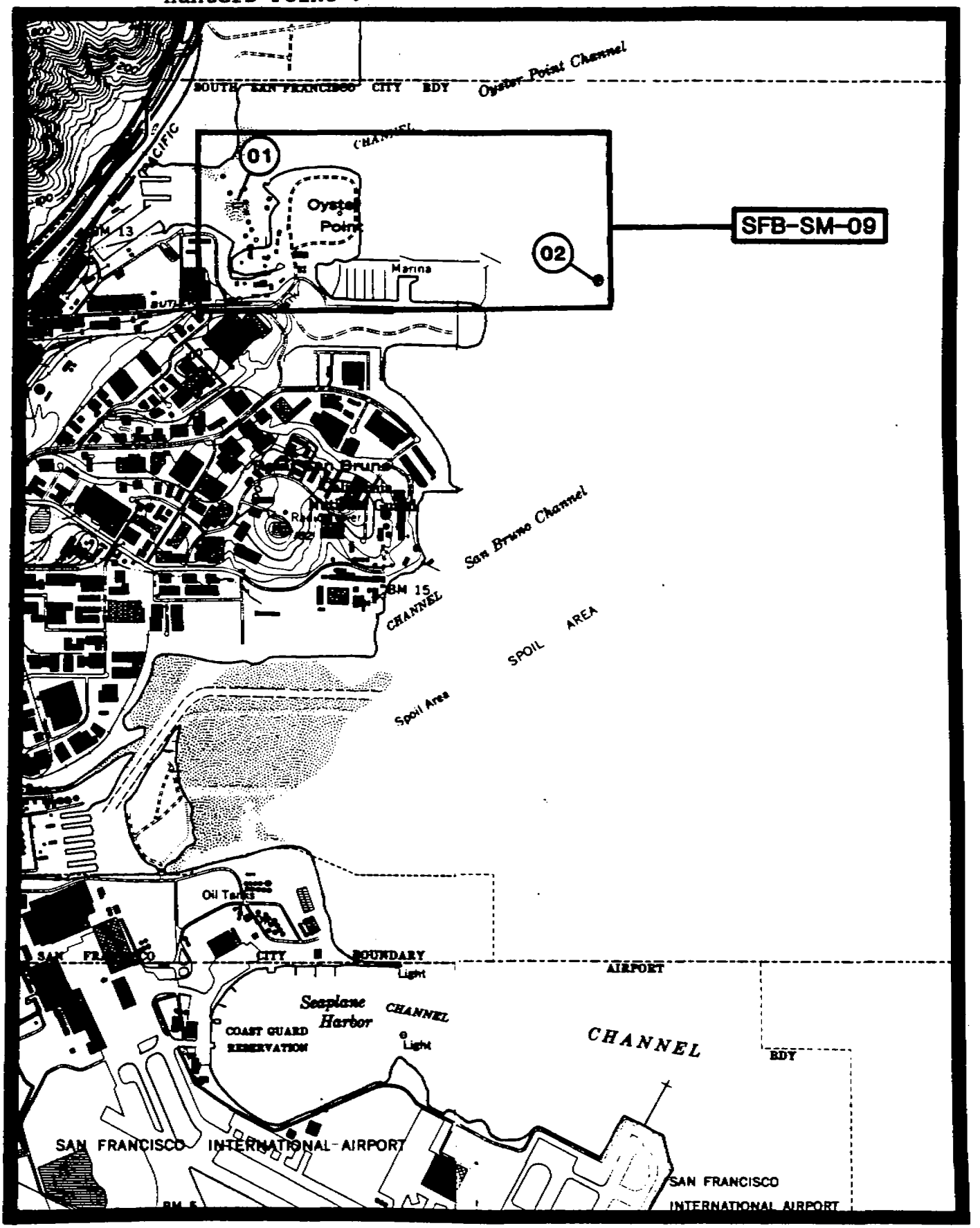

MAP 118. Section from U.S.G.S. maps "San Francisco South" and "Hunters Point".

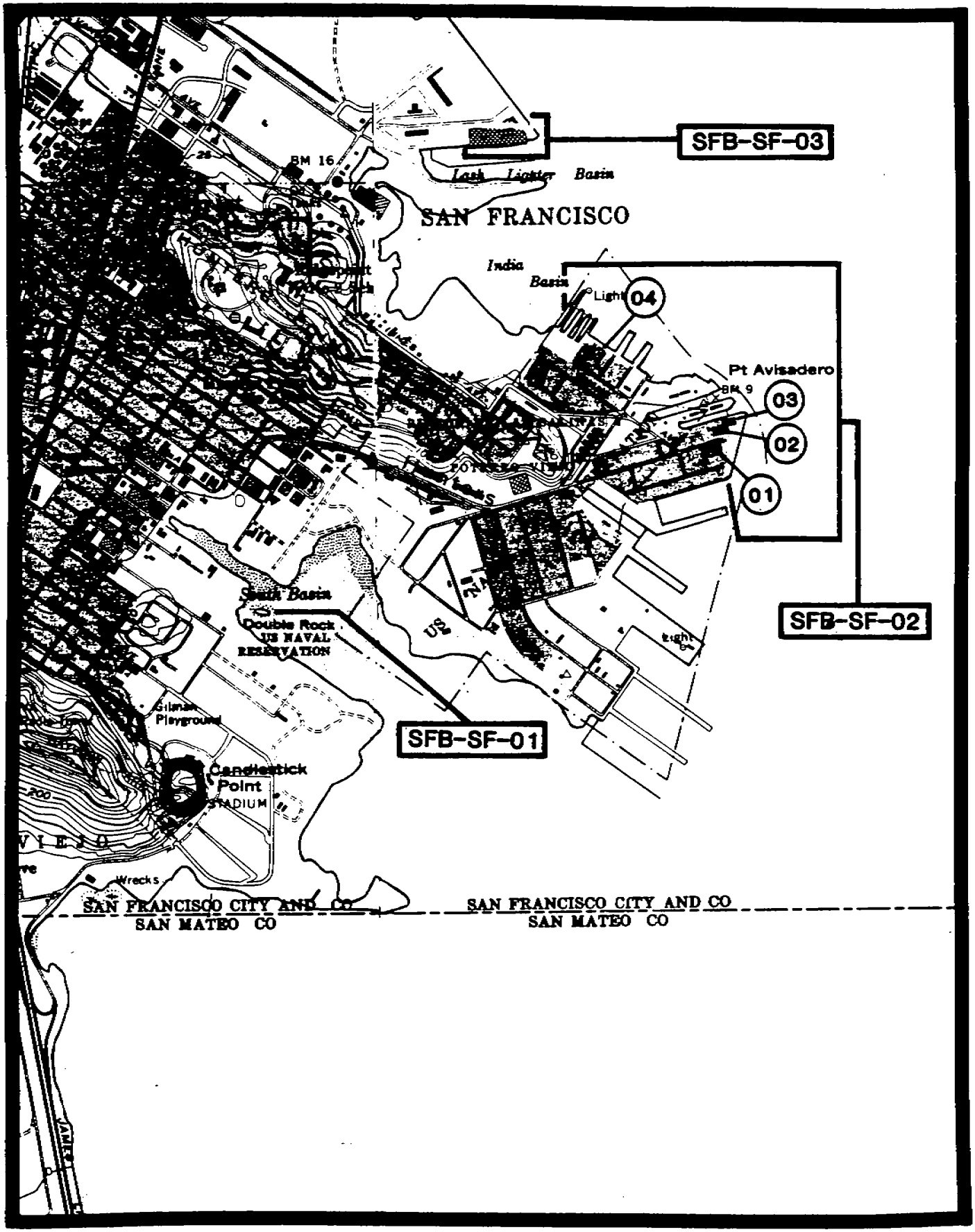

MAP 119. Section from U.S.G.S. maps "San Francisco North", "Oakland West", "San Francisco South", and "Hunters Point".

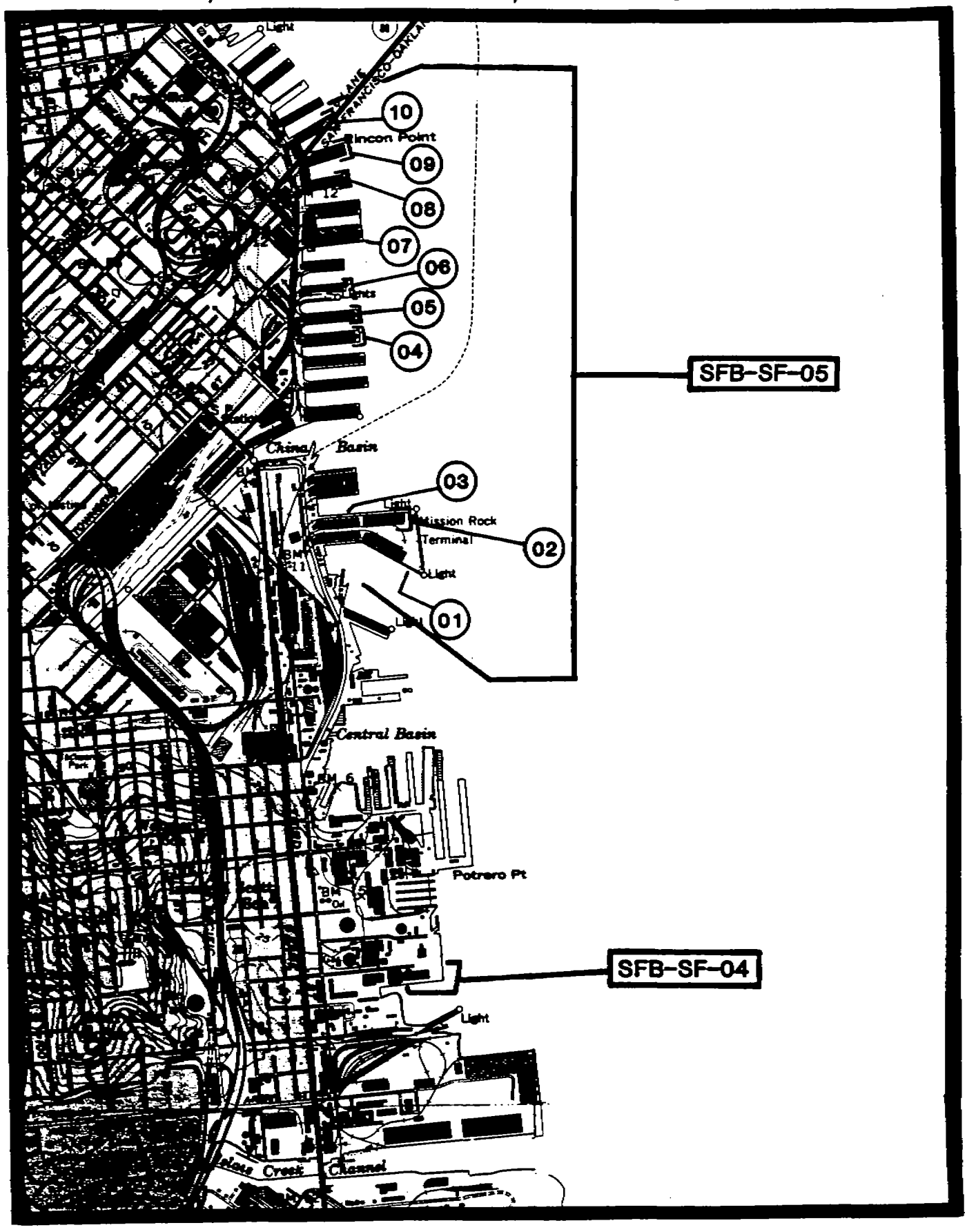

MAP 120. Section from U.S.G.S. map "San Francisco North".

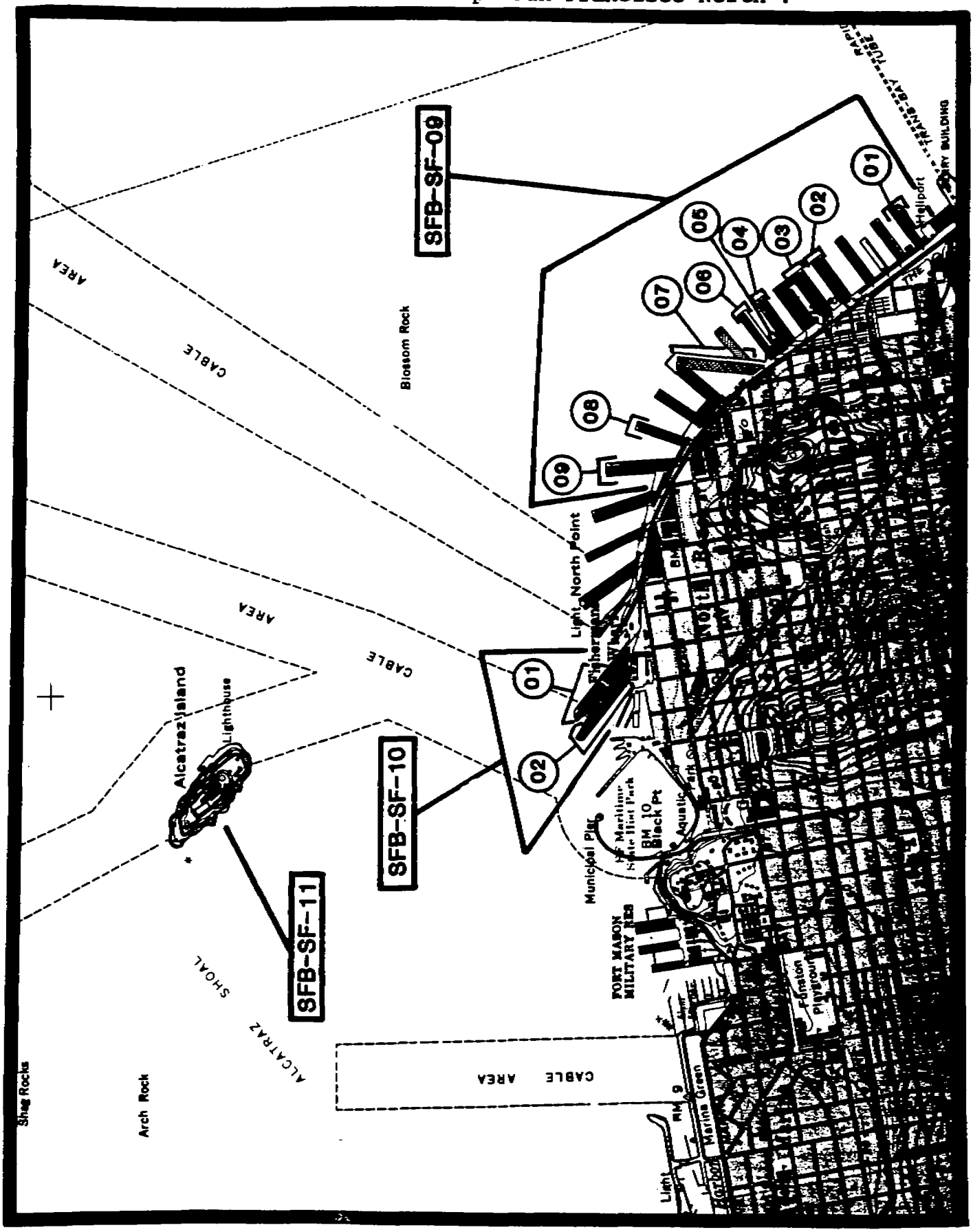

MAP 121. Section from U.S.G.S. map "Santa Cruz".

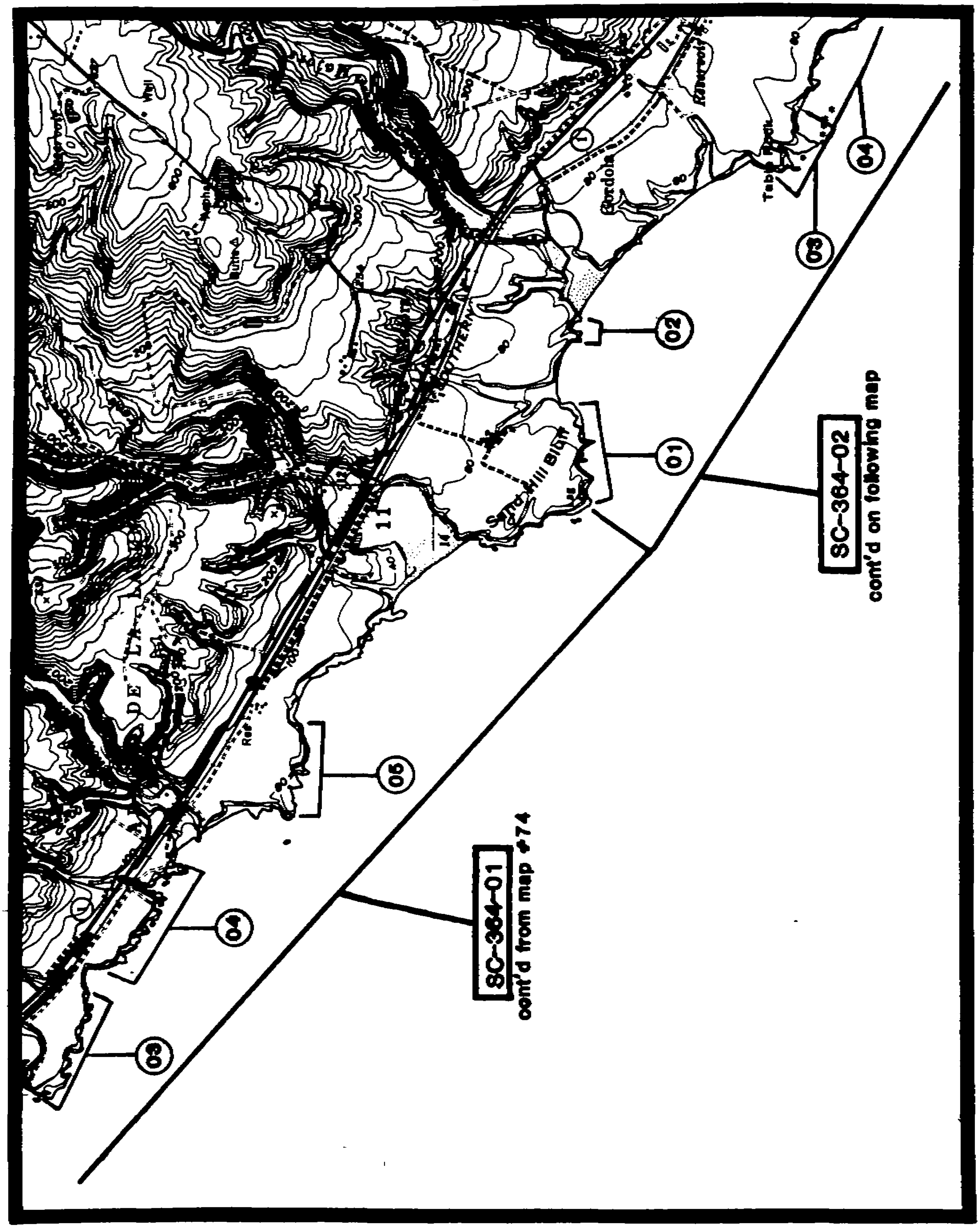

MAP 122. Section from U.S.G.S. map "Santa Cruz".

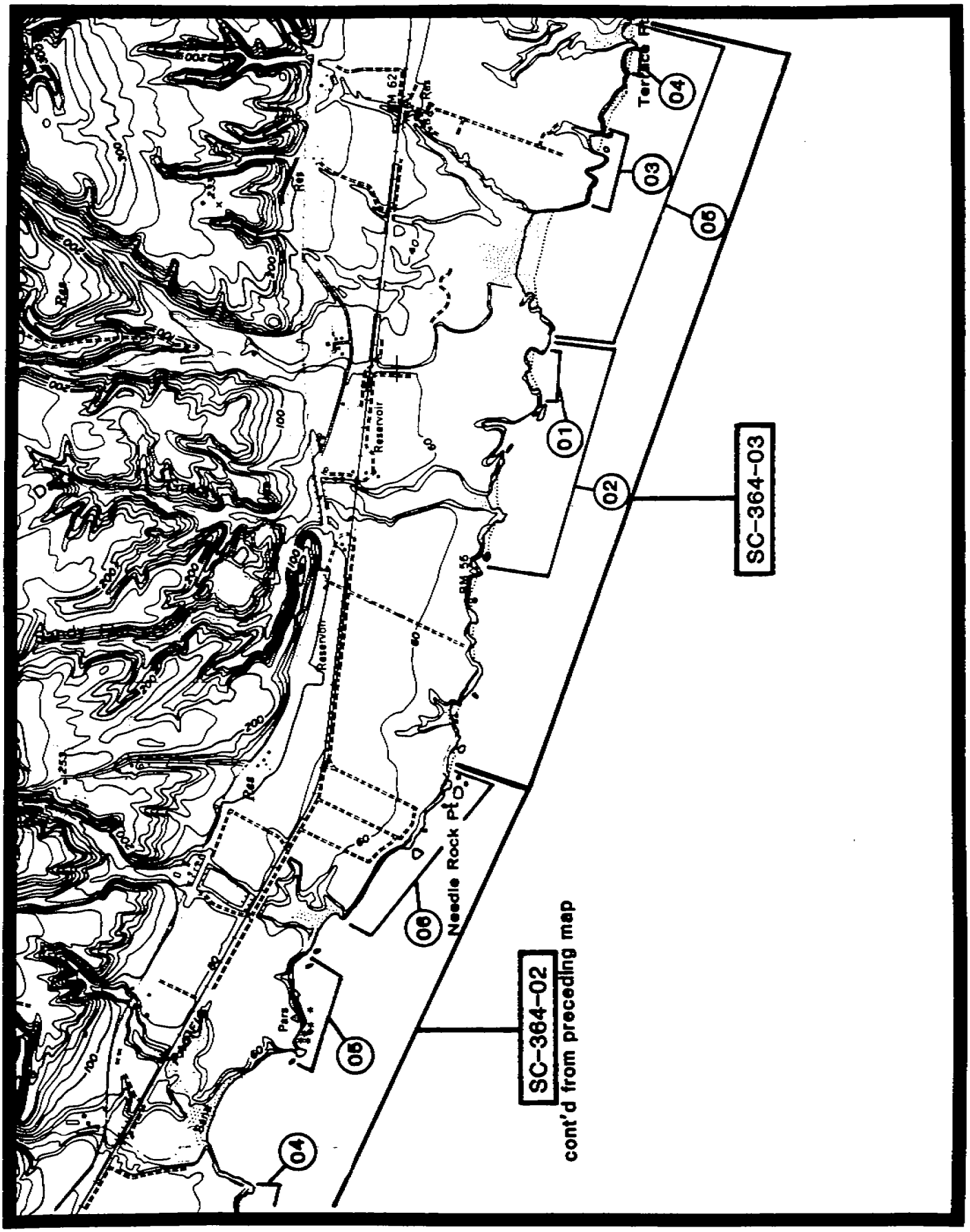

MAP 123. Section from U.S.G.S. map "Santa Cruz".

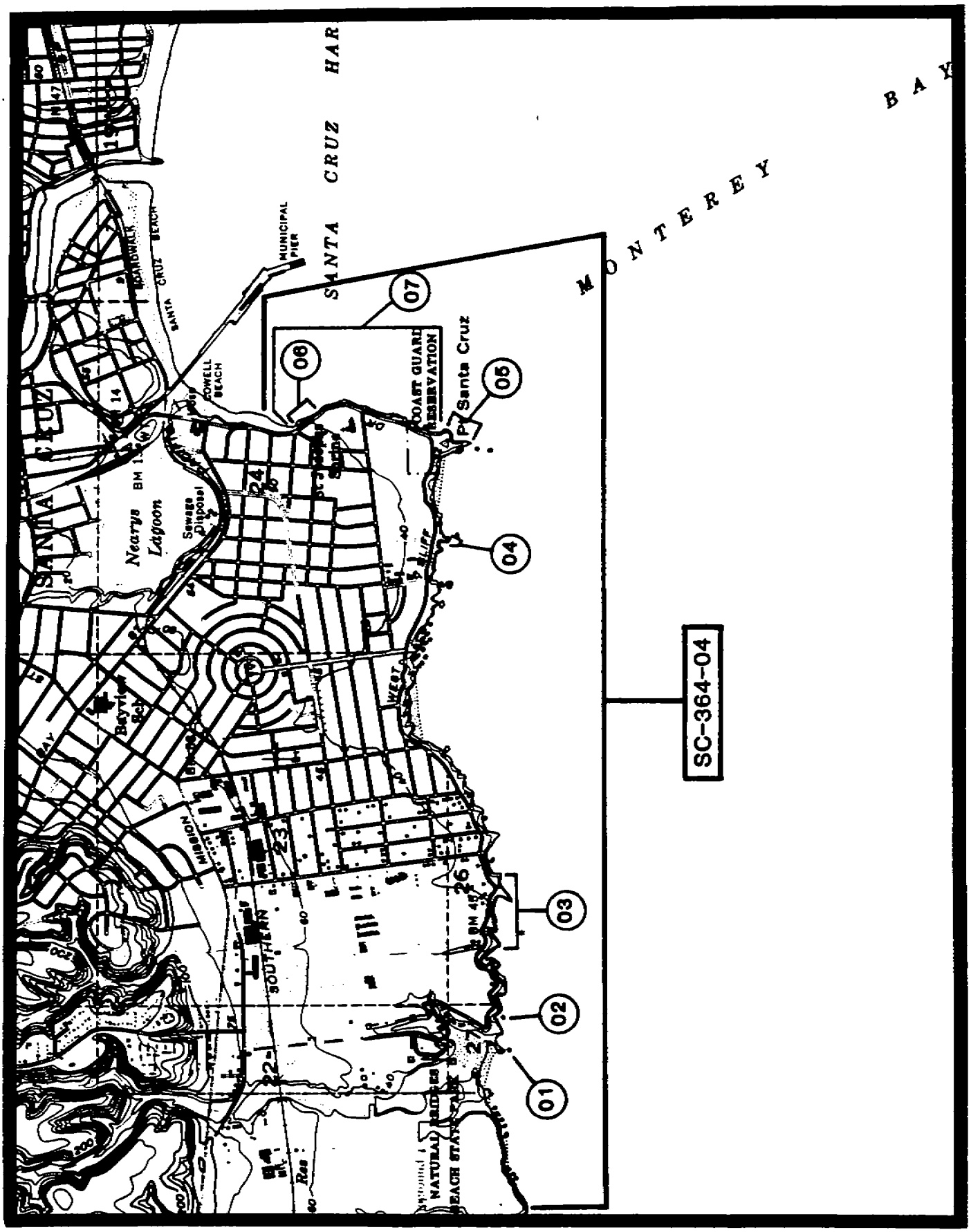

MAP 124. Section from U.S.G.S. map "Moss Landing".

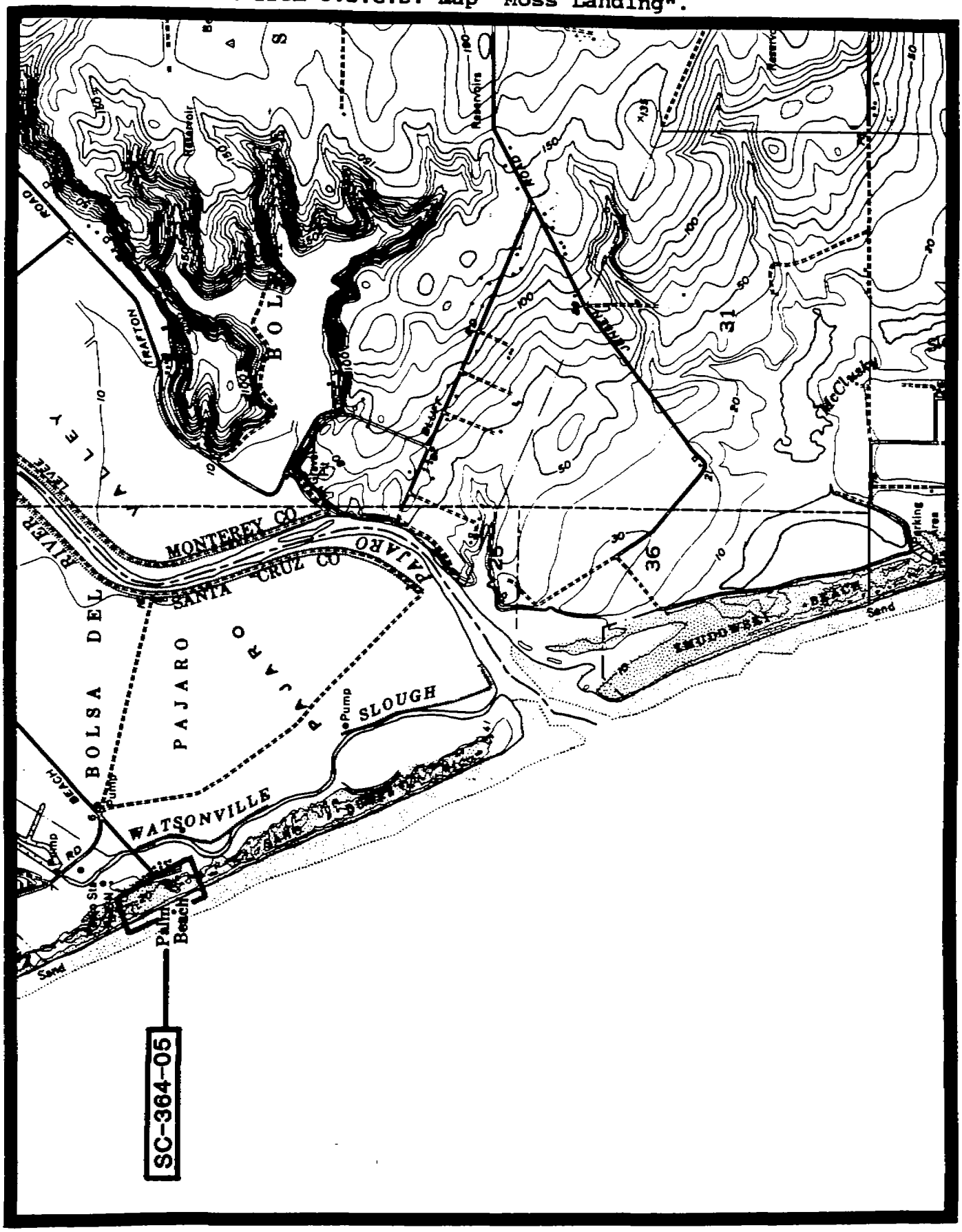

MAP 125. Section from U.S.G.S. map "Moss Landing".

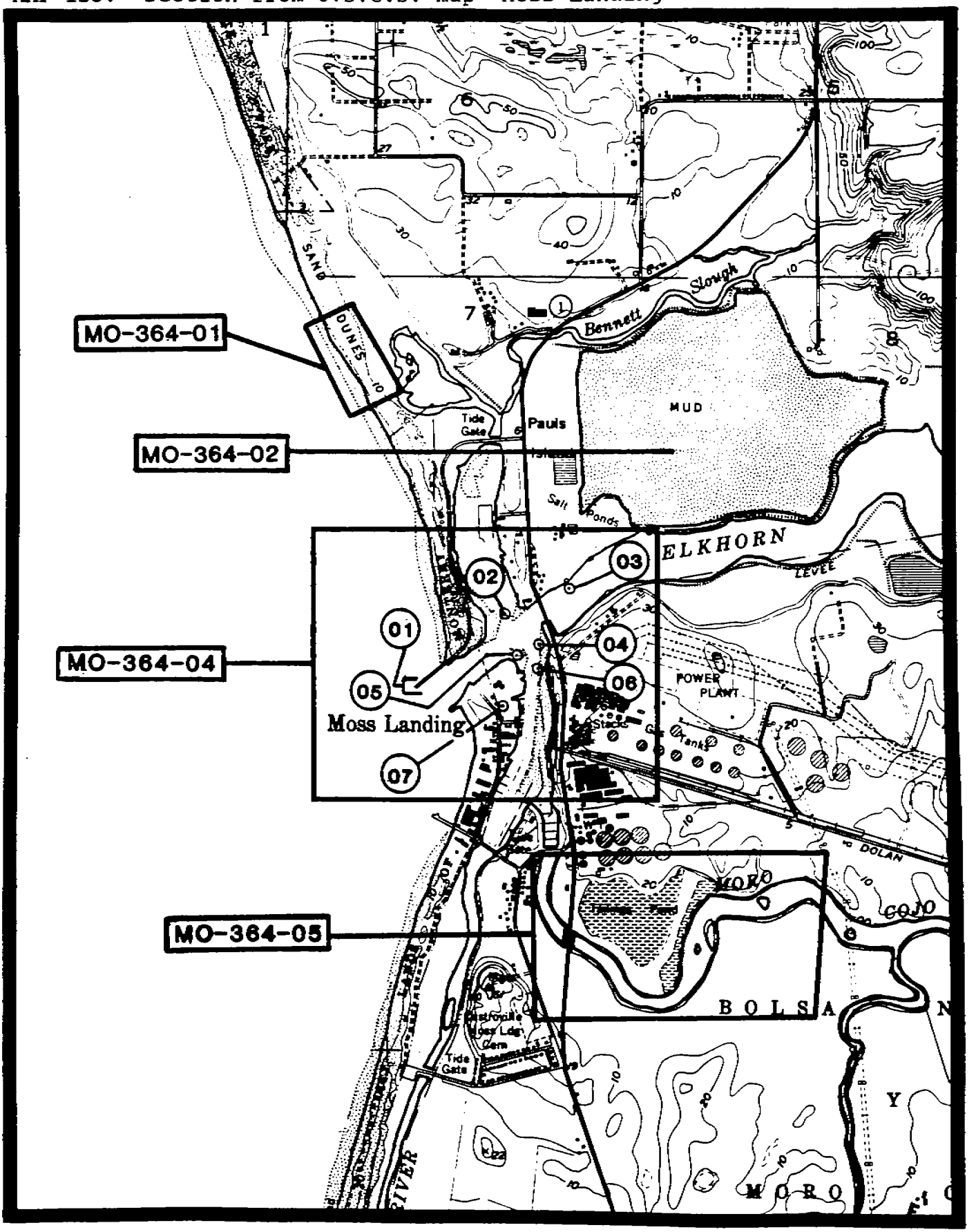

MAP 126. Section from U.S.G.S. map "Moss Landing and Prunedale".

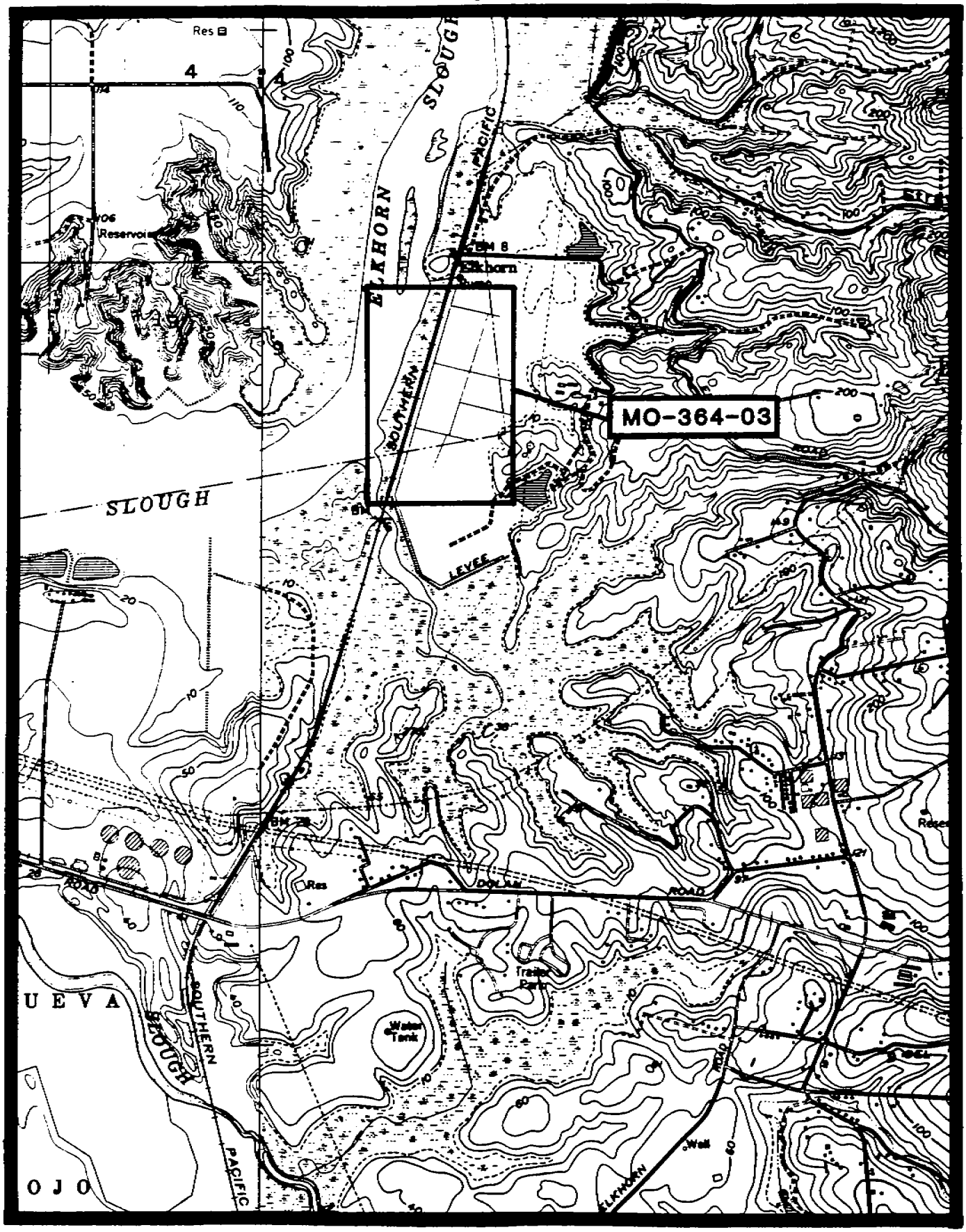

MAP 127. Section from U.S.G.S. maps "Moss Landing" and "Marina".

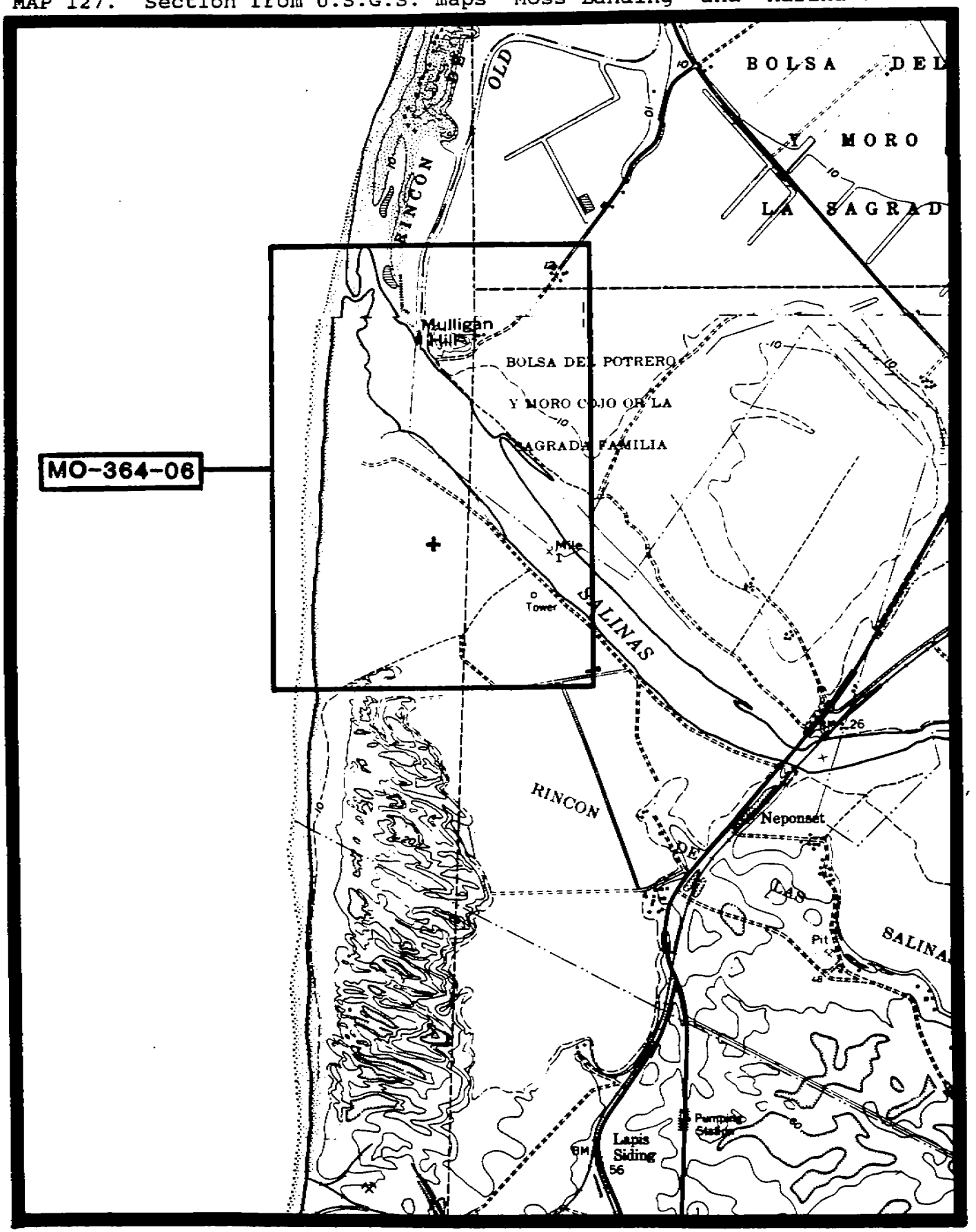

MAP 128. Section from U.S.G.S. map "Monterey".

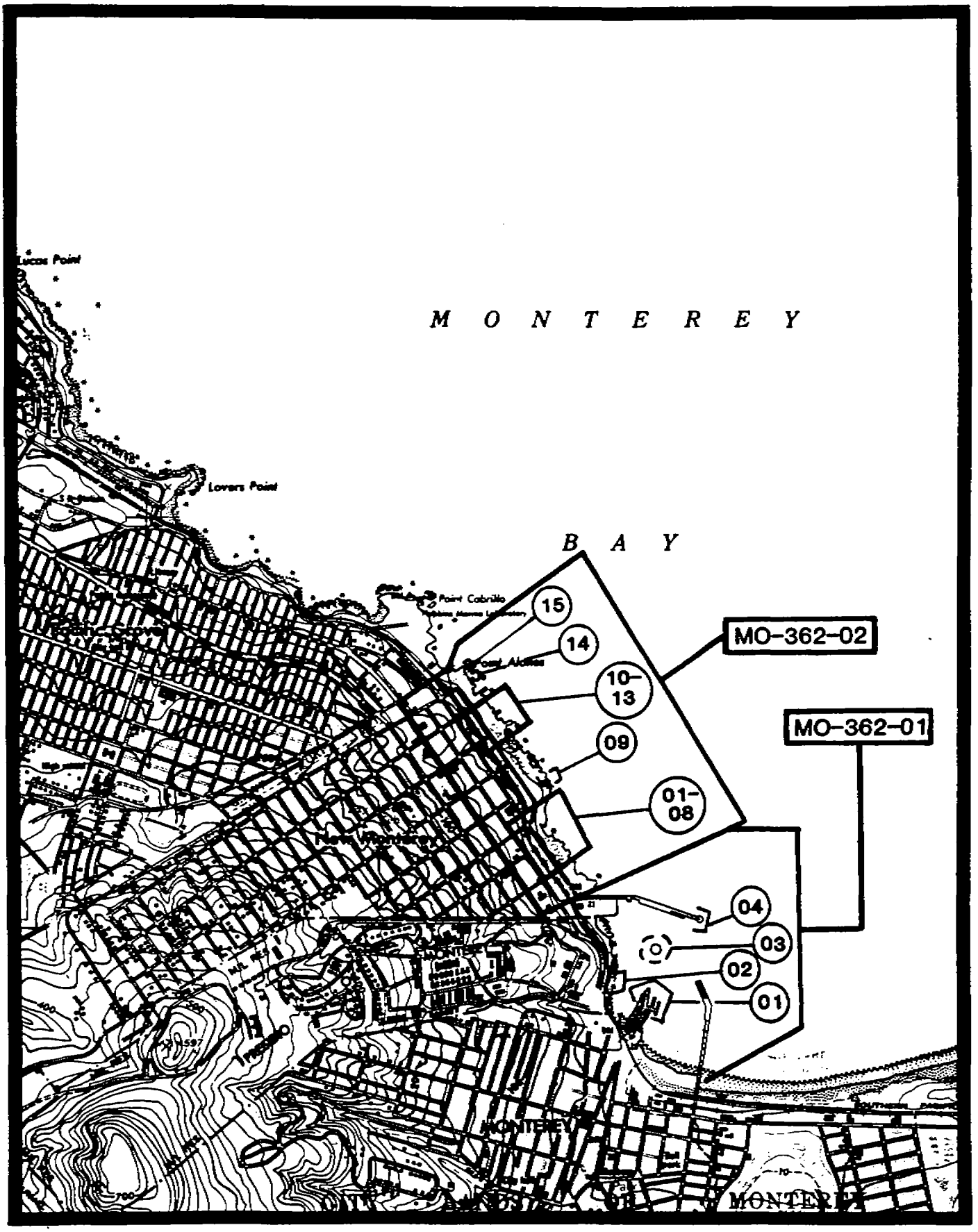

MAP 129. Section from U.S.G.S. map "Monterey".

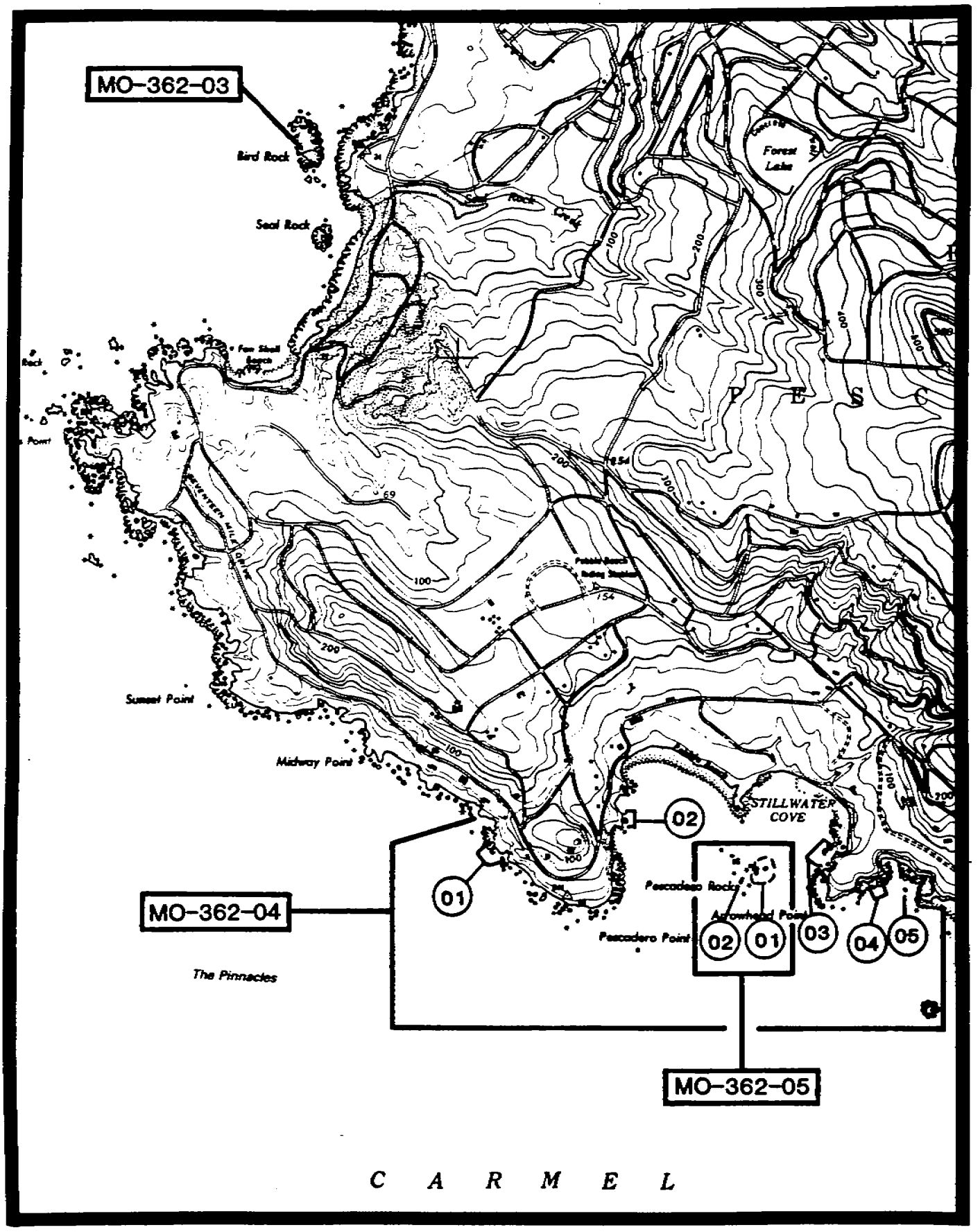

MAP 130. Section from U.S.G.S. maps "Monterey" and "Soberanes Point".

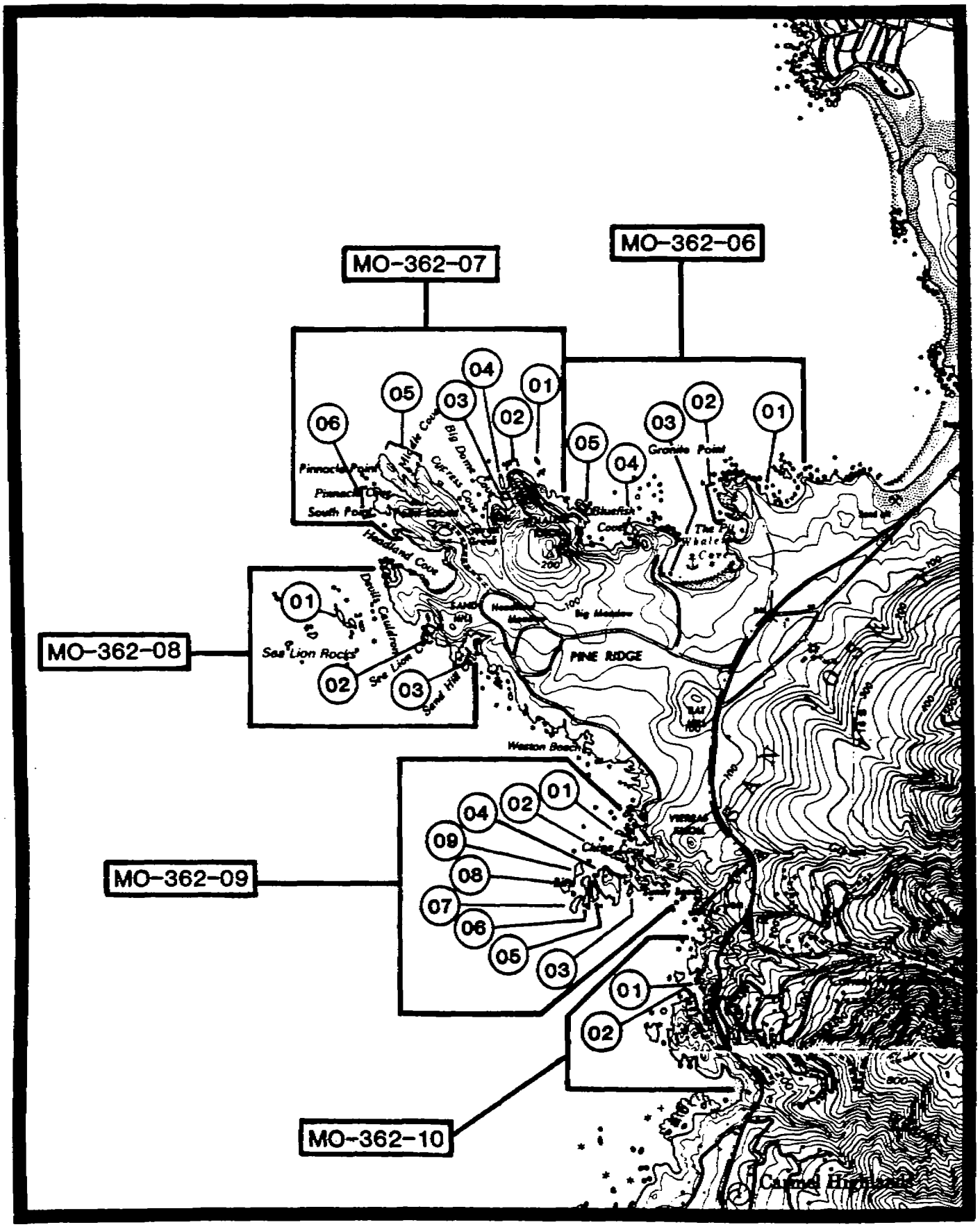

MAP 131. Section from U.S.G.S. map "Soberanes Point".

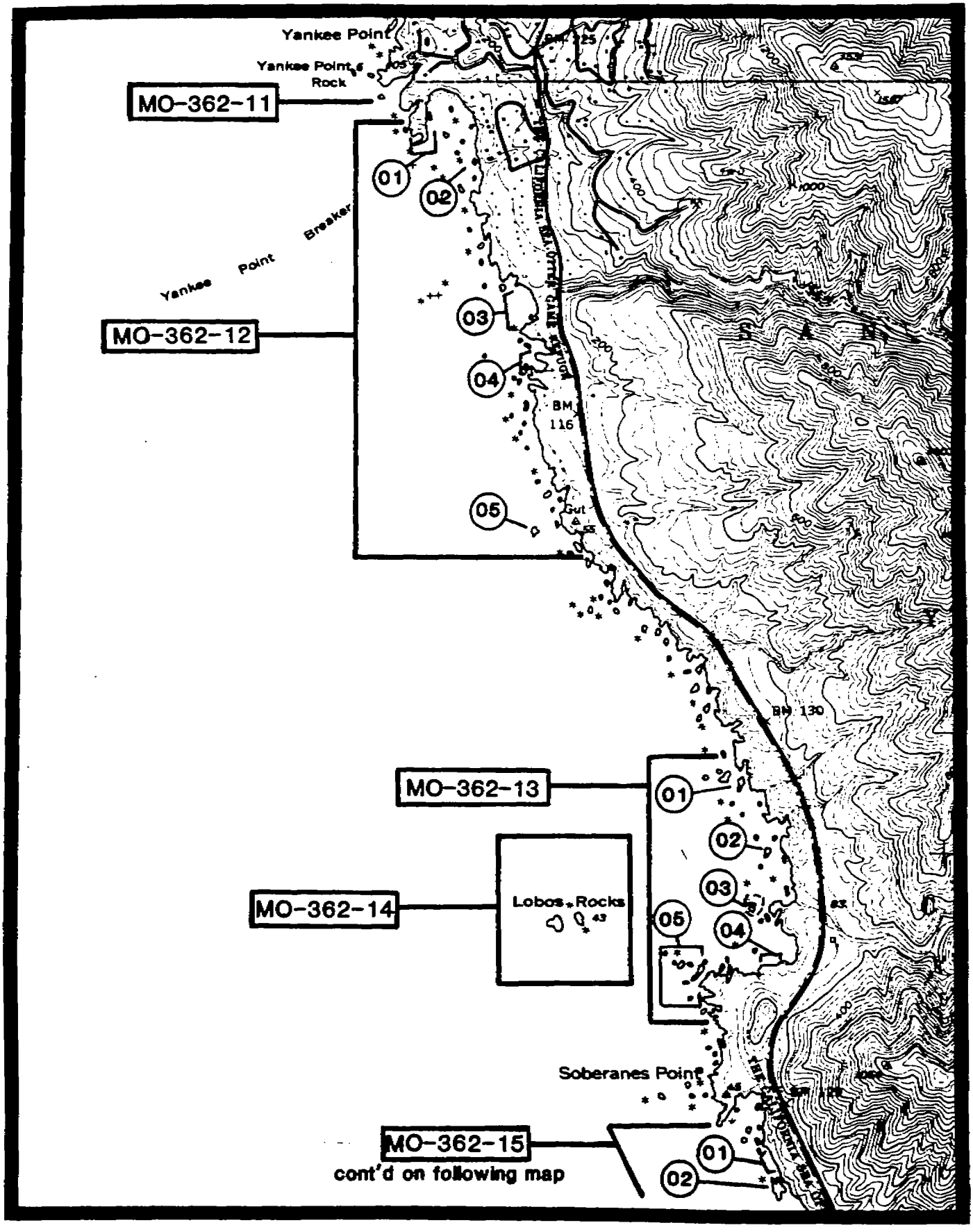

MAP 132. Section from U.S.G.S. map "Soberanes Point".

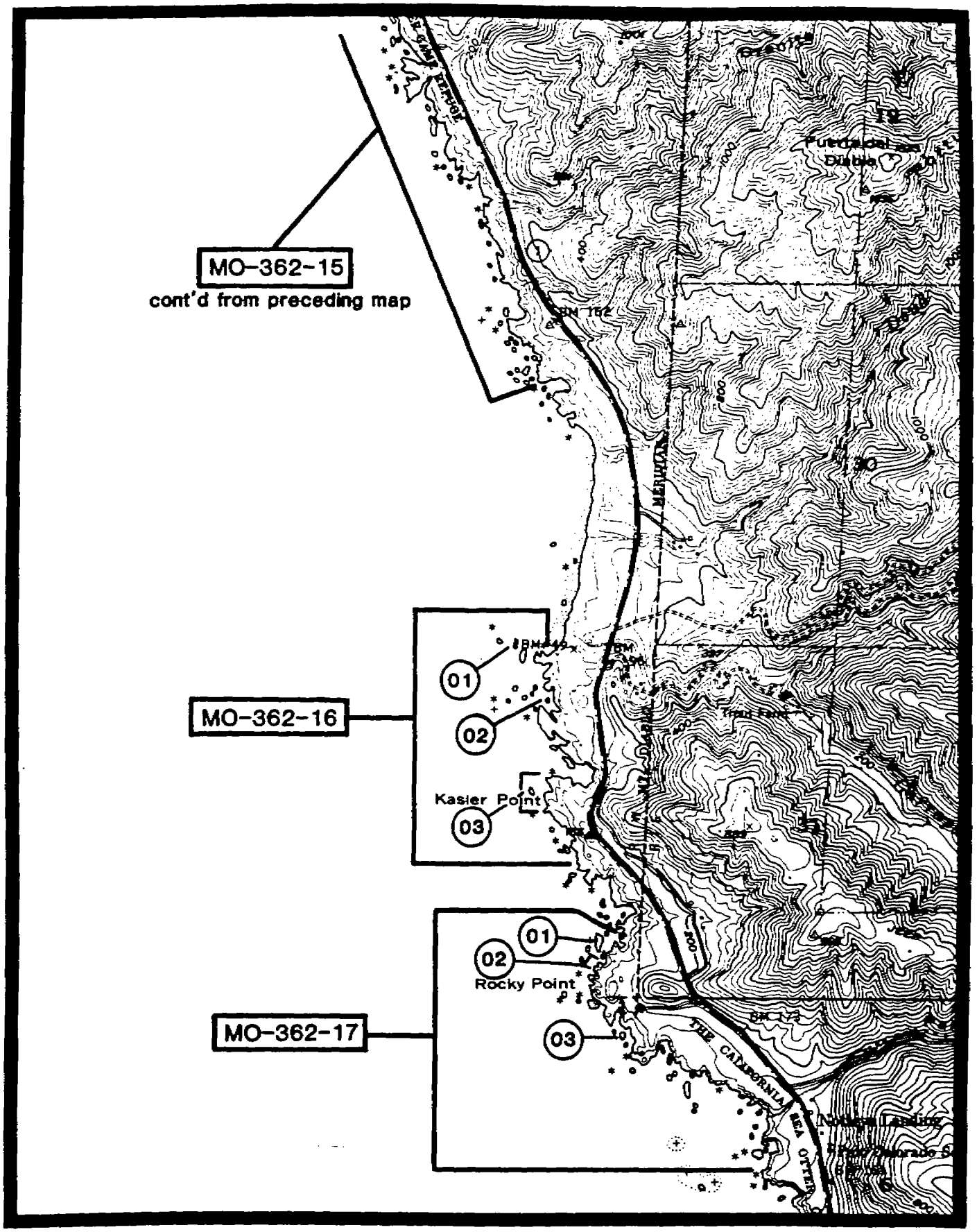

MAP 133. Section from U.S.G.S. maps "Soberanes Point" and "Point Sur".

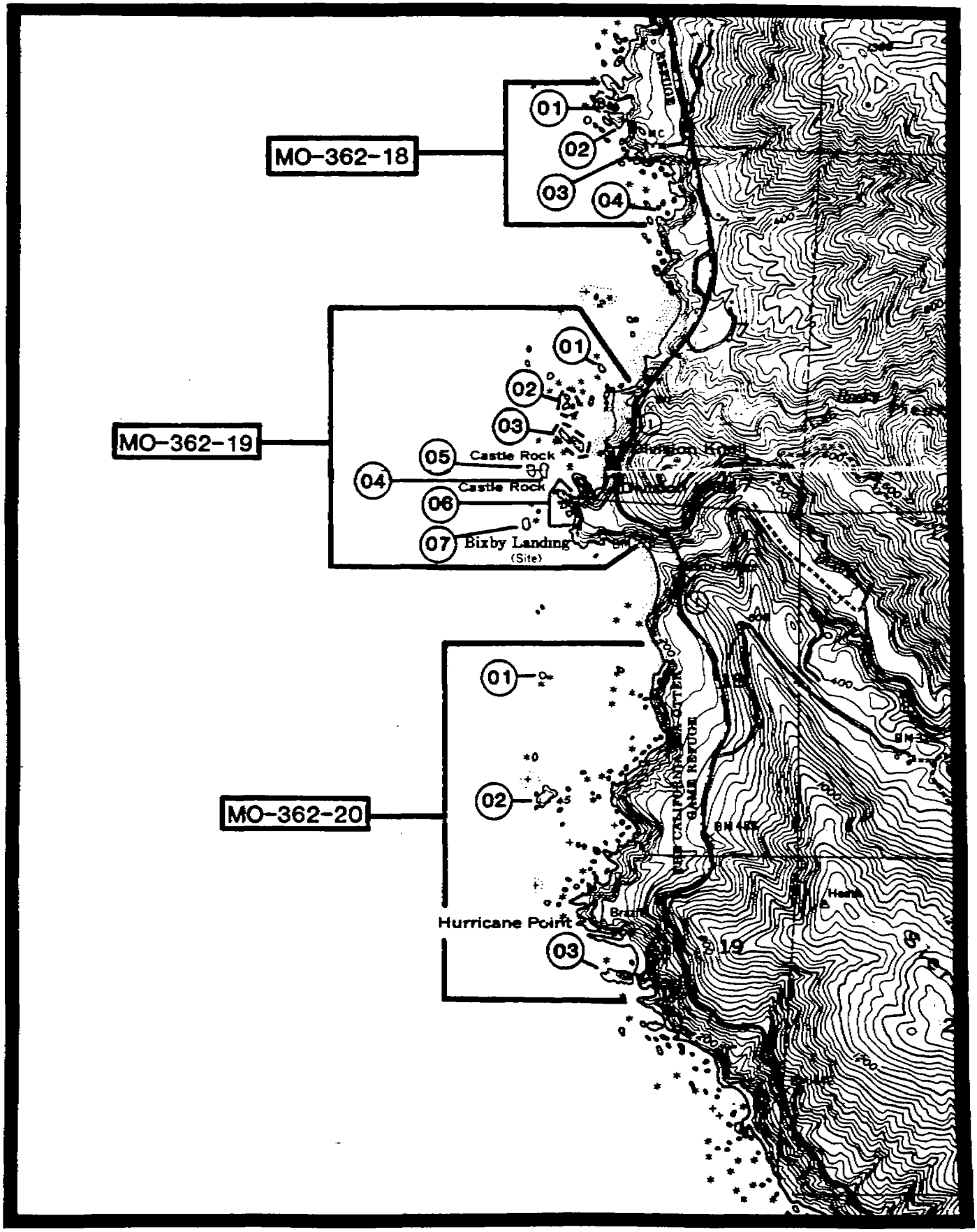

MAP 134. Section from U.S.G.S. maps "Point Sur" and "Big Sur".

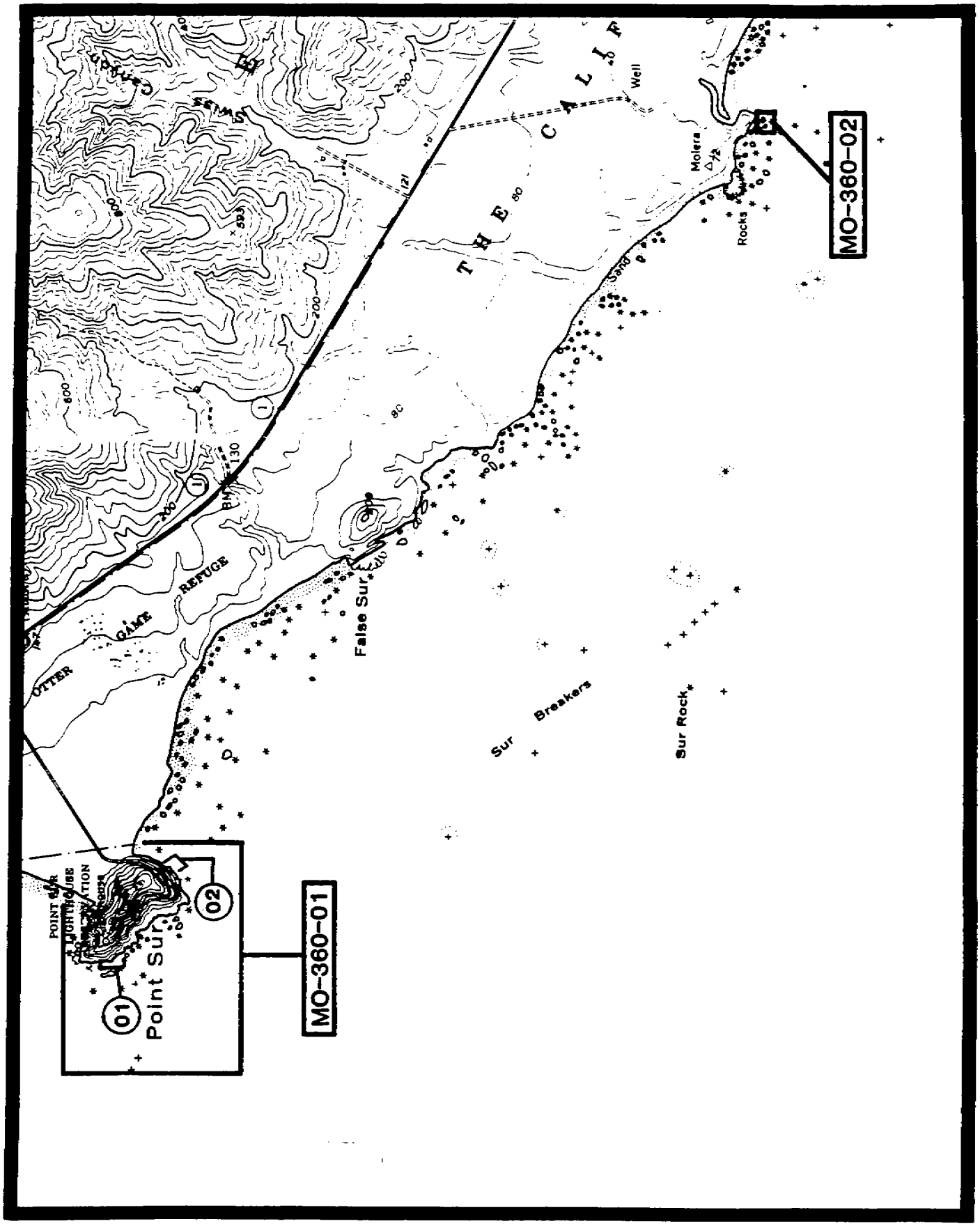

MAP 135. Section from U.S.G.S. maps "Big Sur" and "Pfeiffer Point".

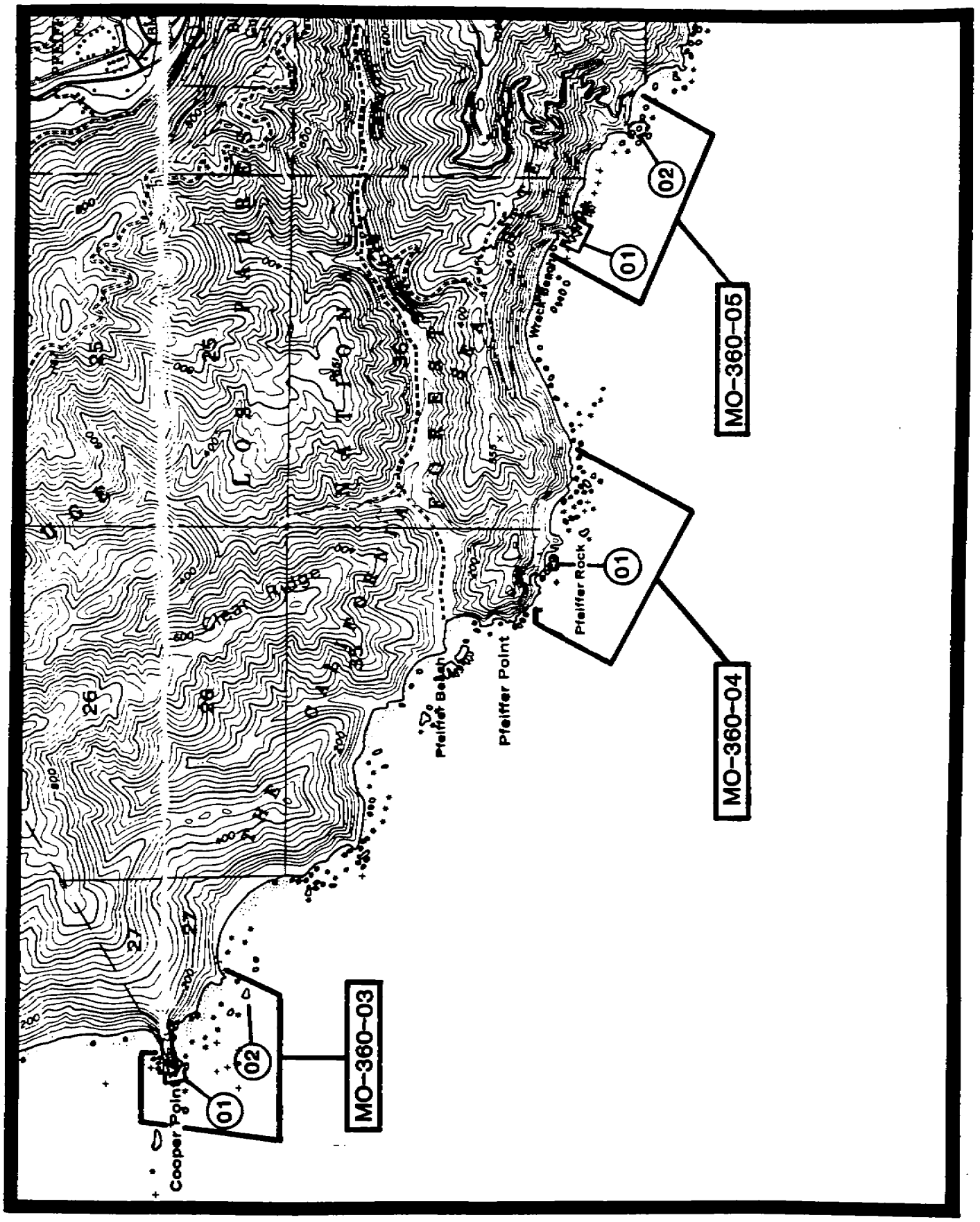

MAP 136. Section from U.S.G.S. map "Partington Ridge".

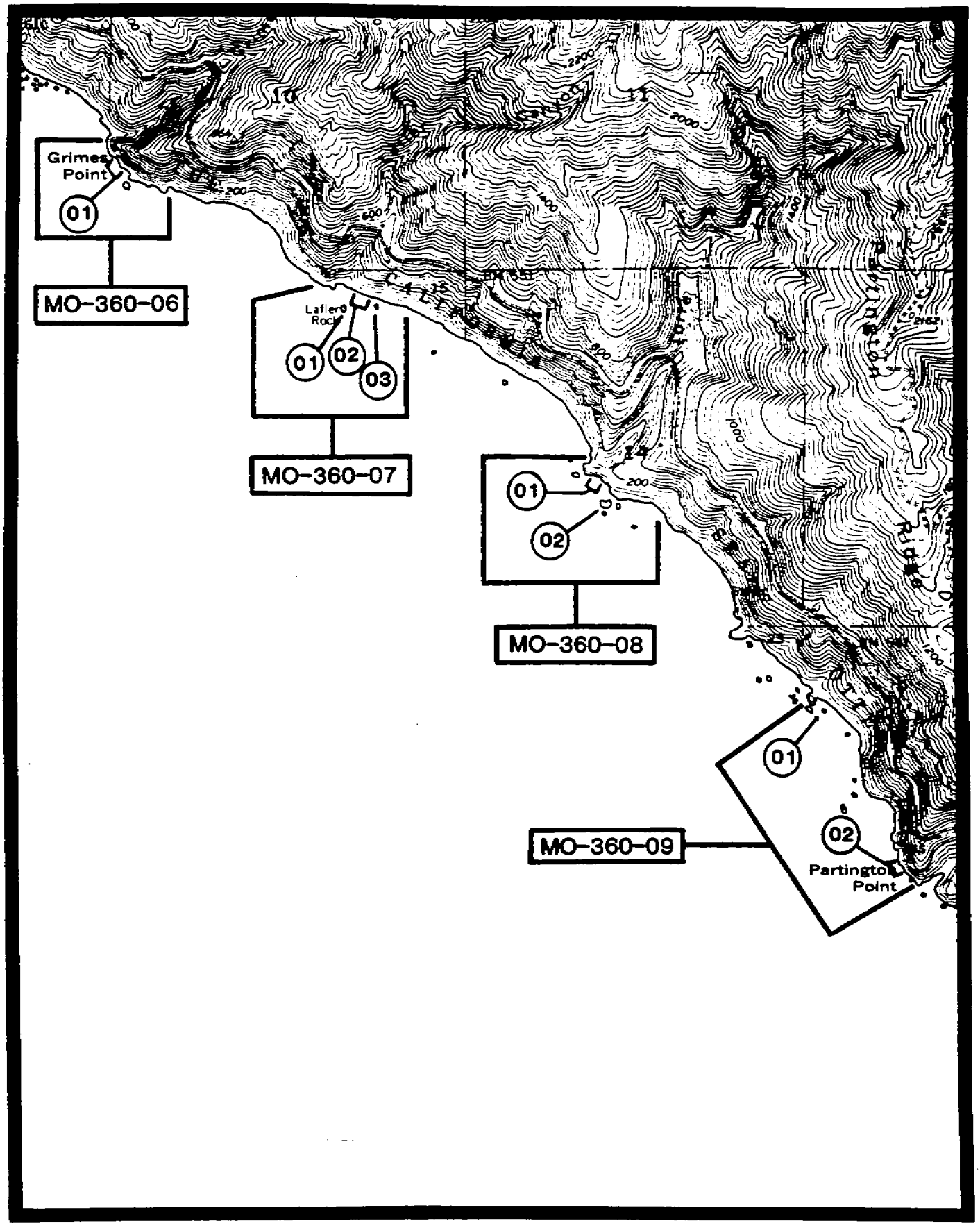

MAP 137. Section from U.S.G.S. map "Partington Ridge".

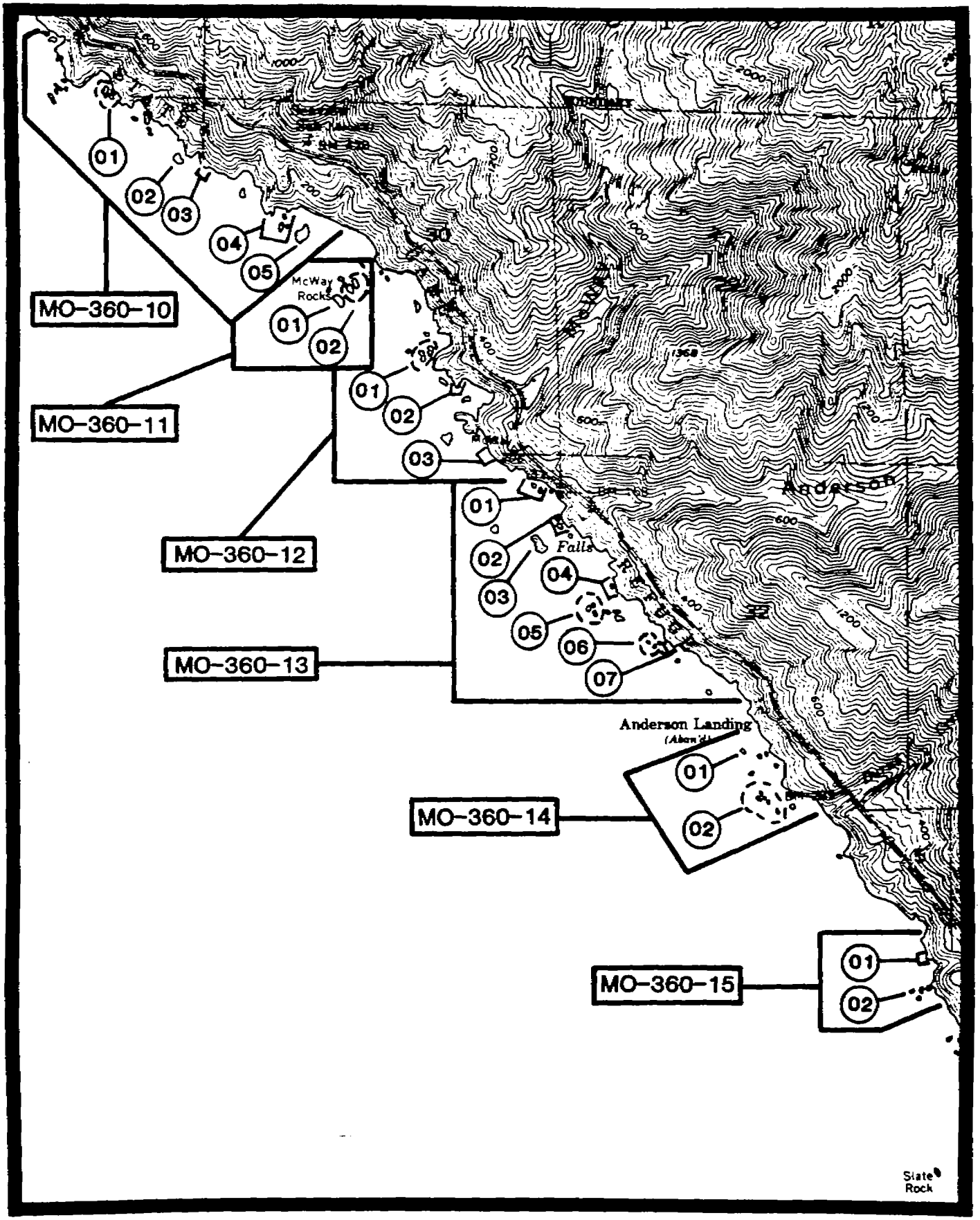

MAP 138. Section from U.S.G.S. map "Lopez Point".

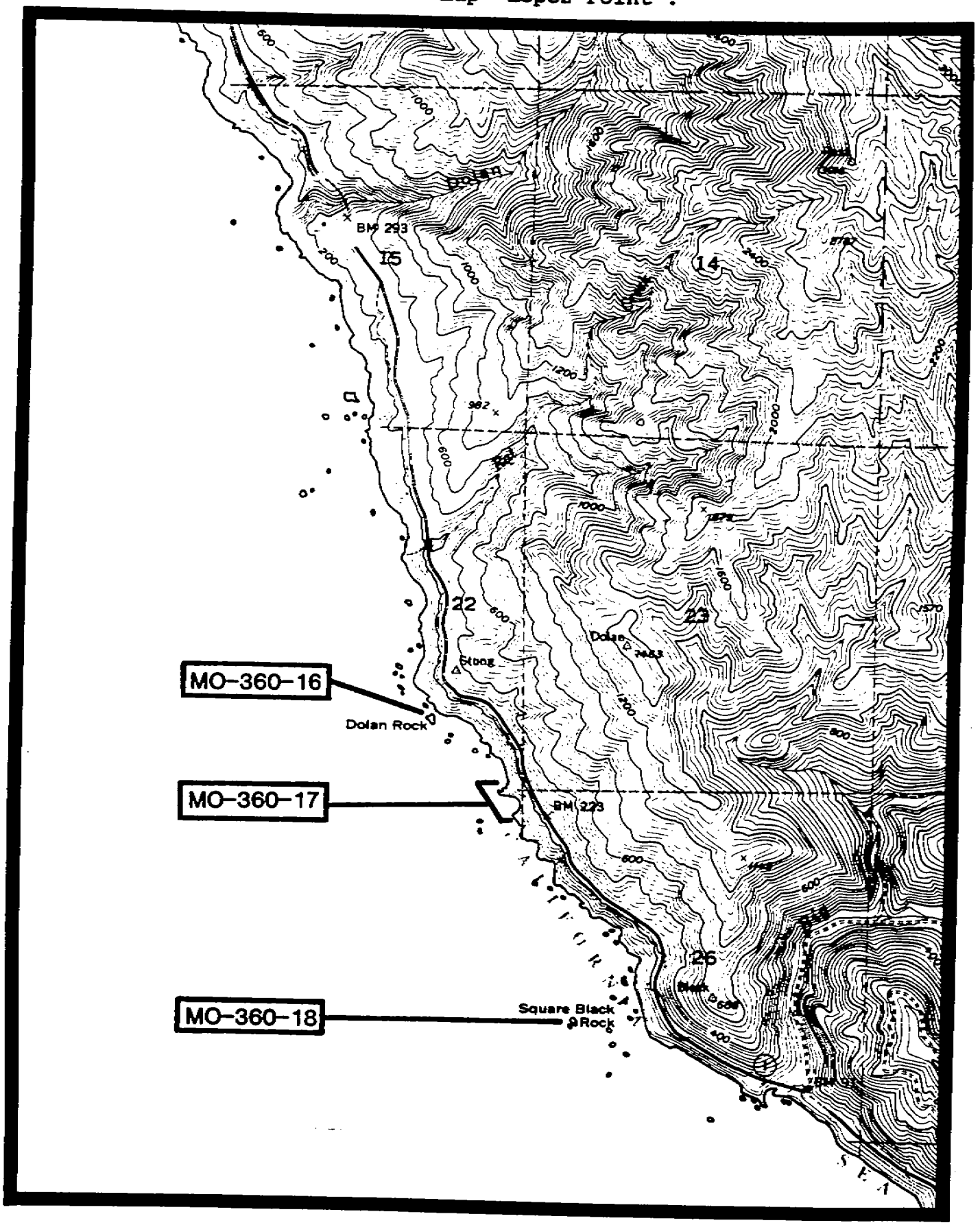

MAP 139. Section from U.S.G.S. map "Lopez Point".

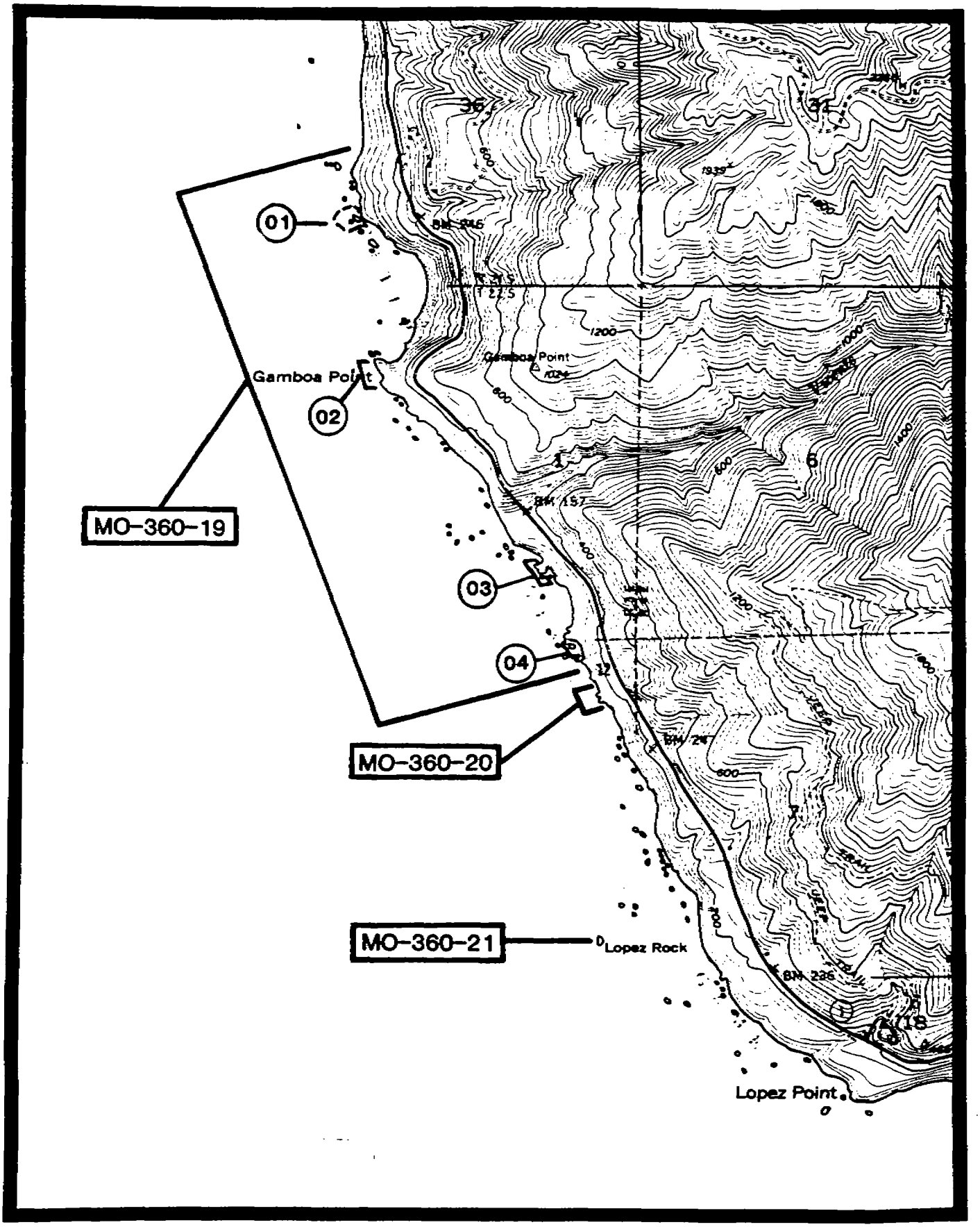

MAP 140. Section from U.S.G.S. map "Lopez Point".

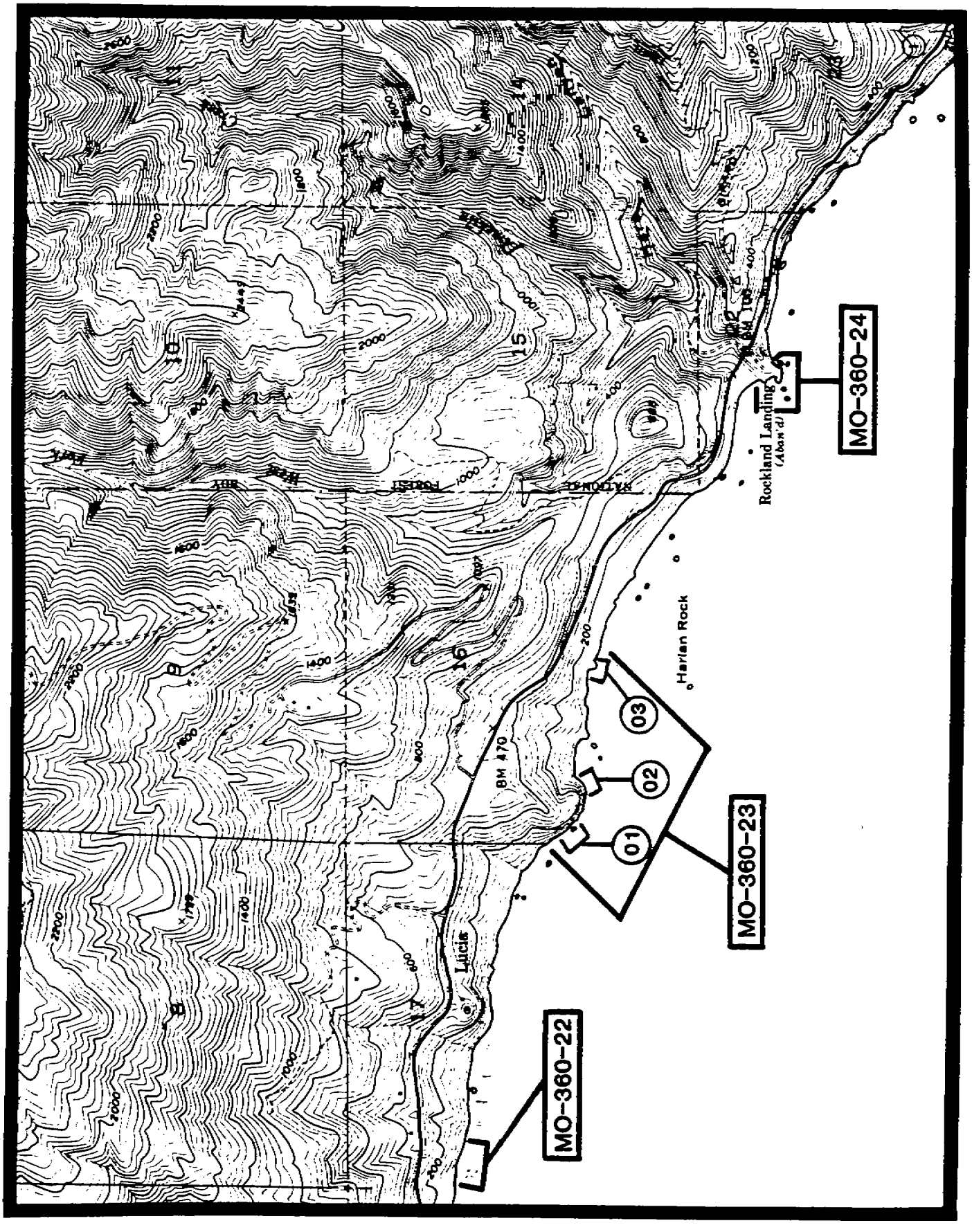

MAP 141. Section from U.S.G.S. map "Cape San Martin".

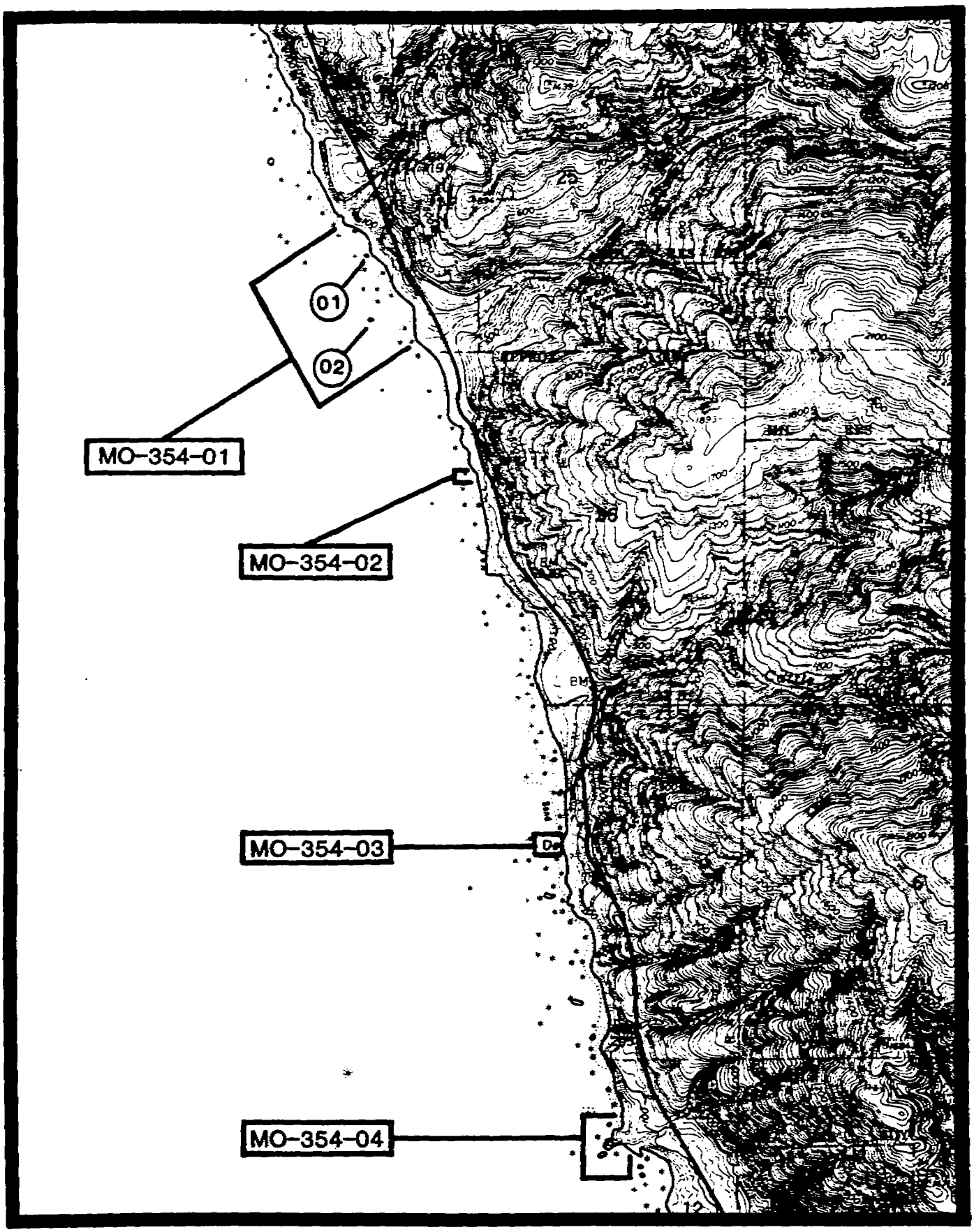

MAP 142. Section from U.S.G.S. map "Cape San Martin".

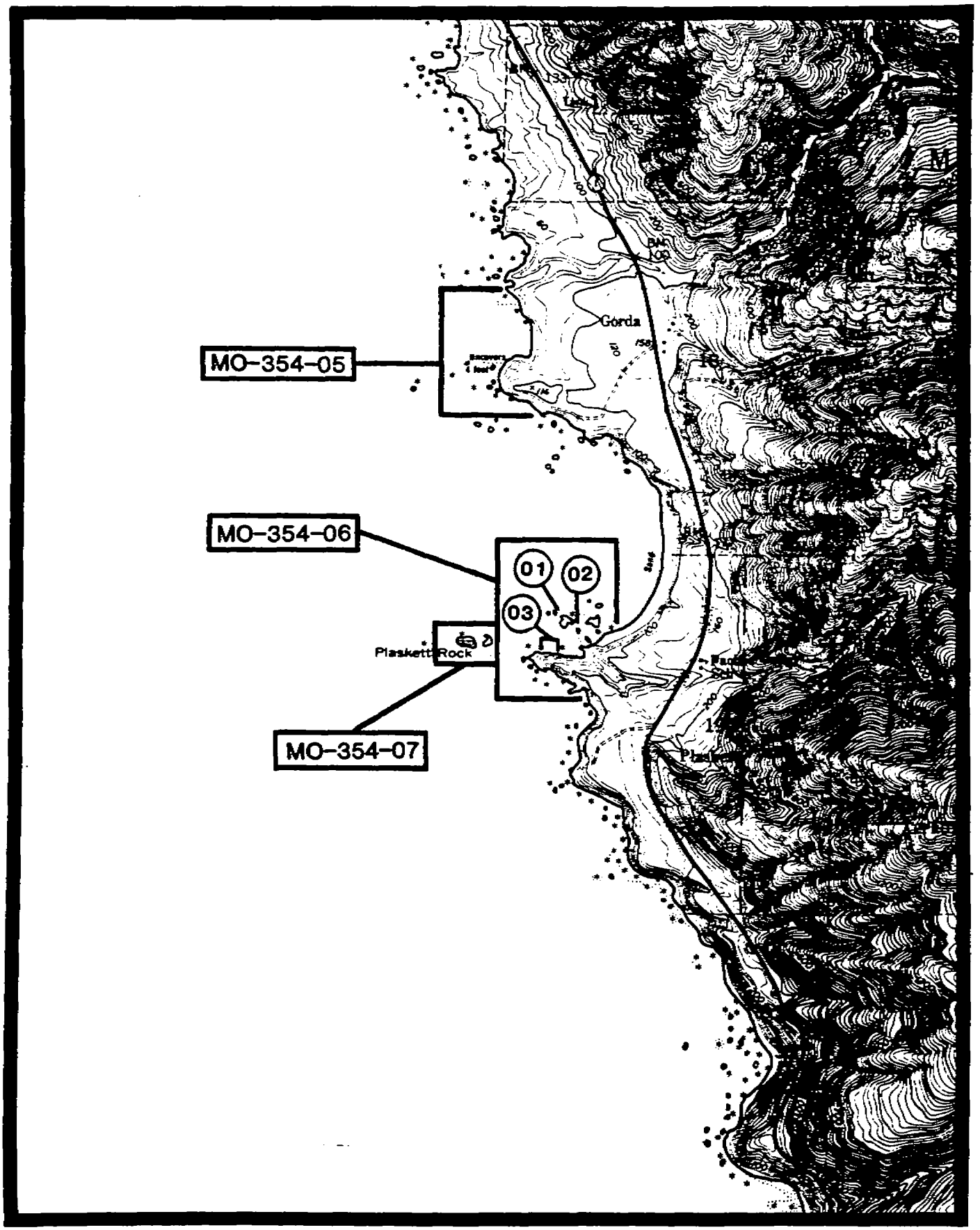

MAP 143. Section from U.S.G.S. maps "Cape San Martin" and "Villa Creek".

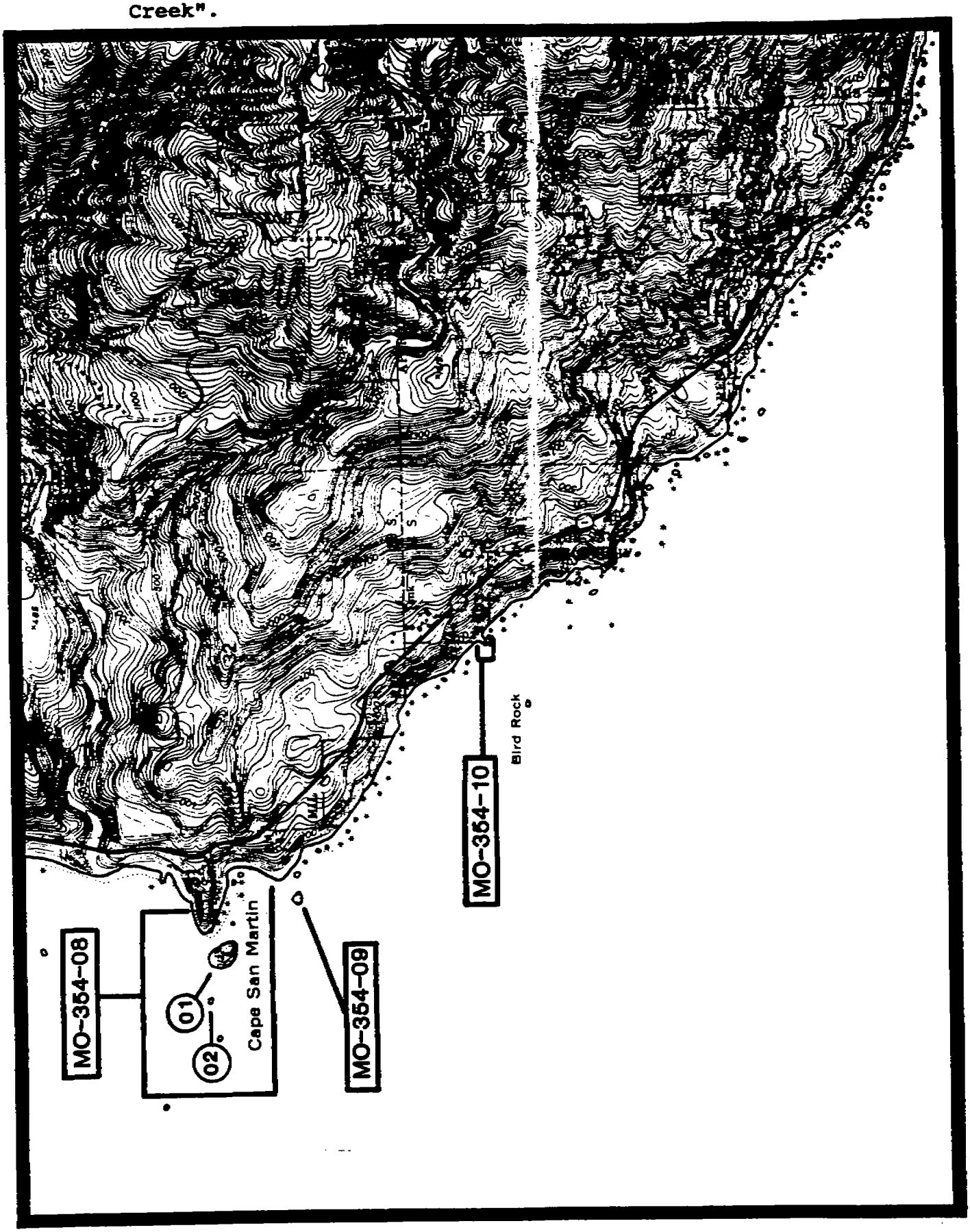

MAP 144. Section from U.S.G.S. maps "Villa Creek" and Burro Mountain".

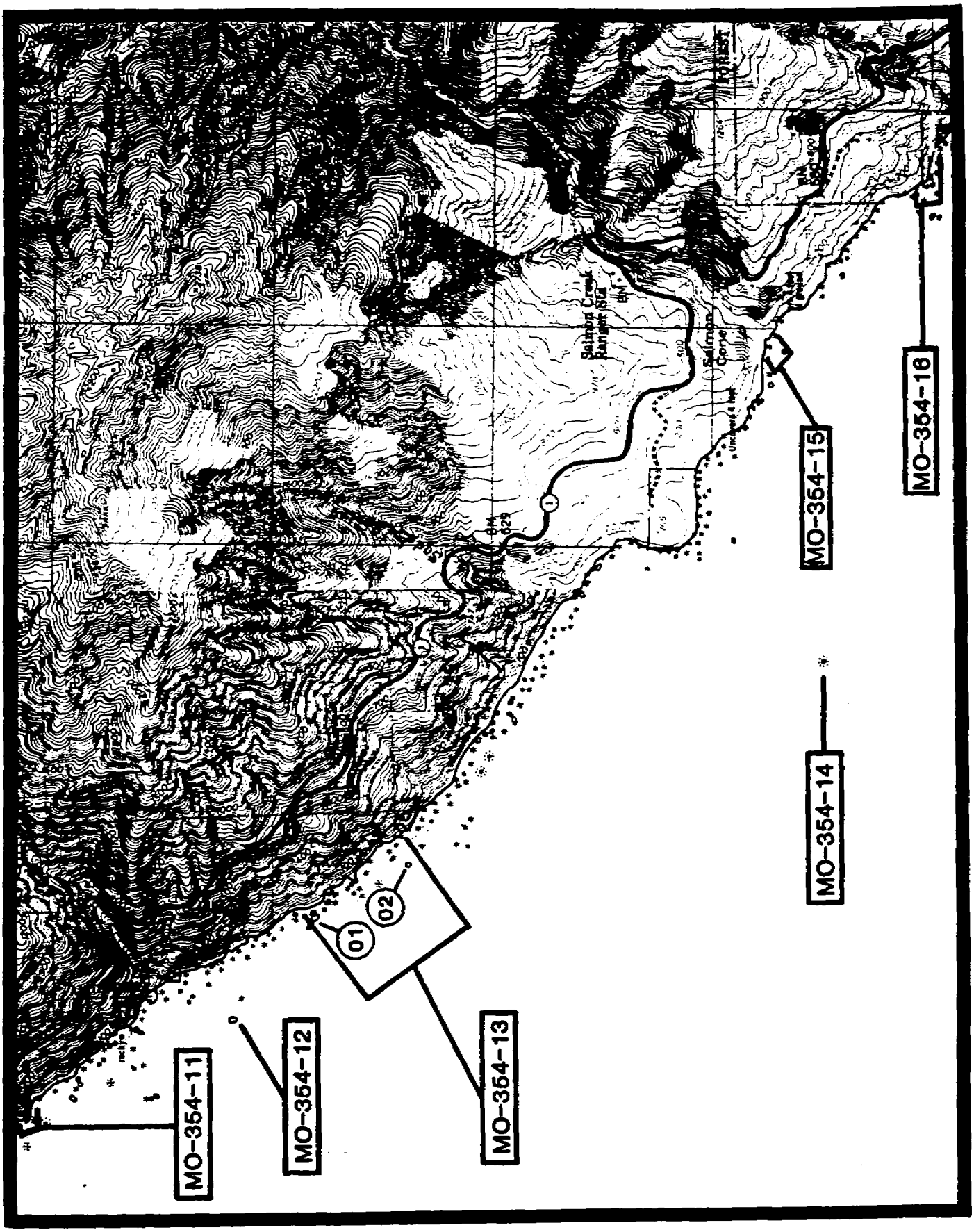

MAP 145. Section from U.S.G.S. maps "Burro Mountain" and "Piedras Blancas".

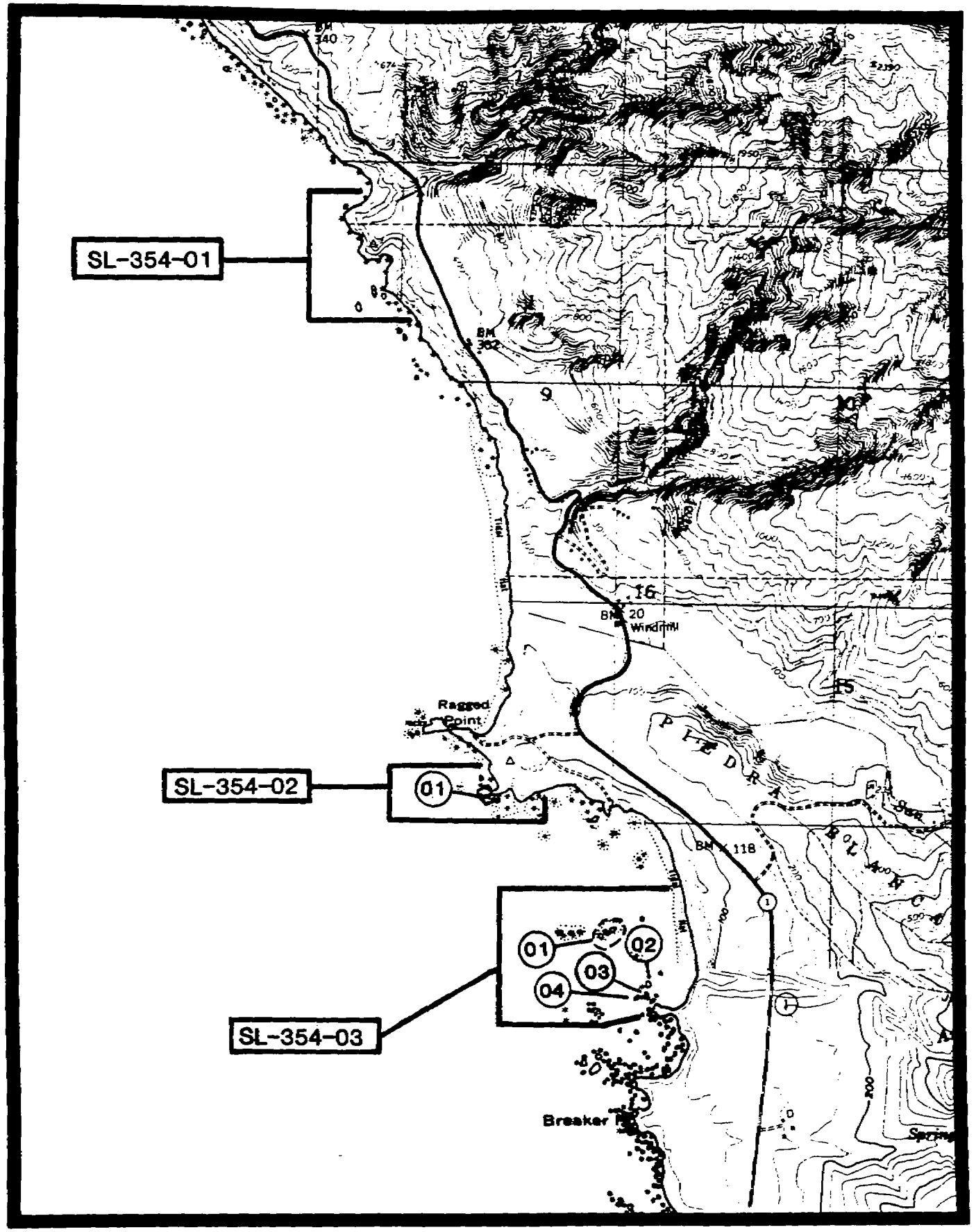

MAP 146. Section from U.S.G.S. map "Piedras Blancas".

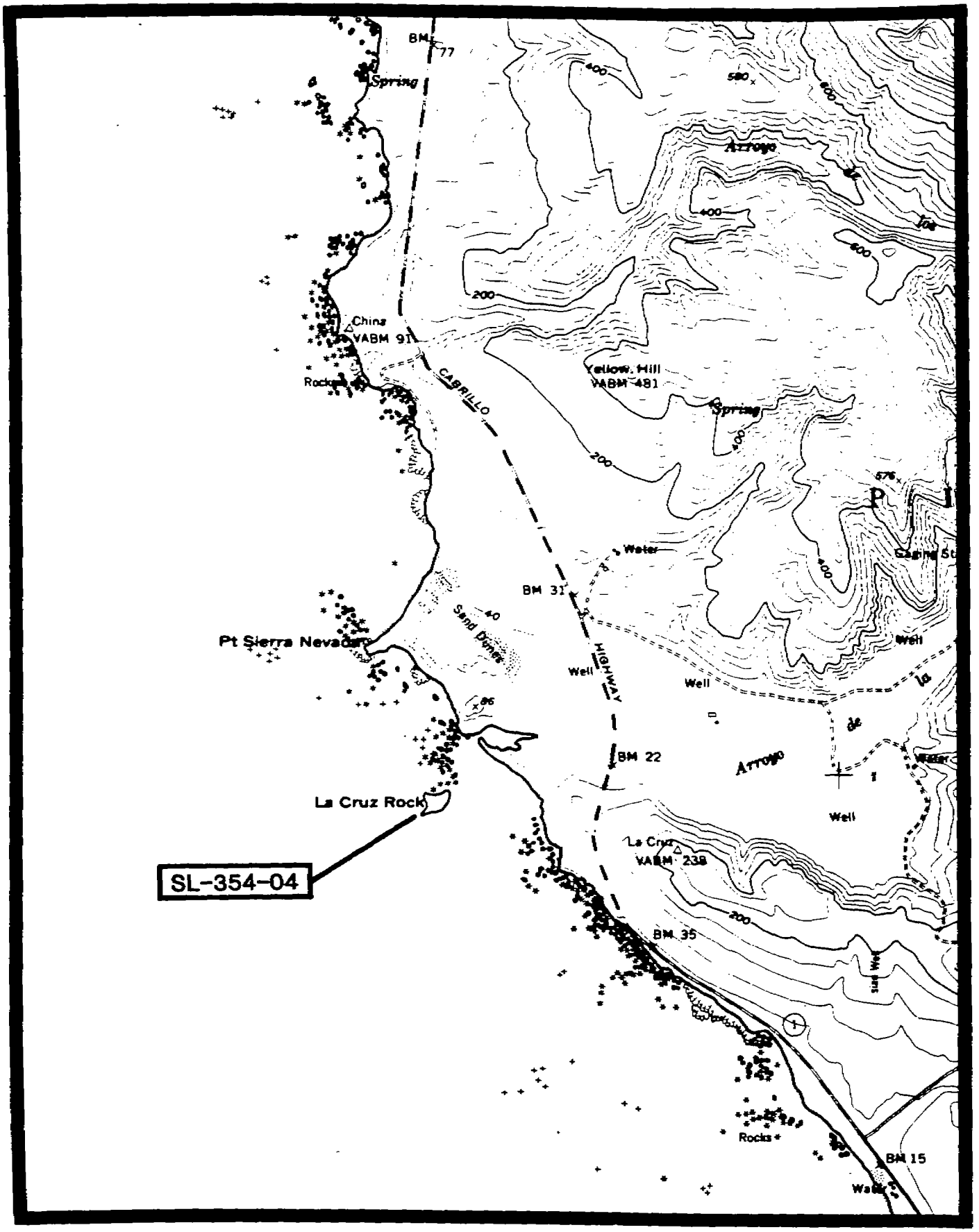

MAP 147. Section from U.S.G.S. map "Piedras Blancas".

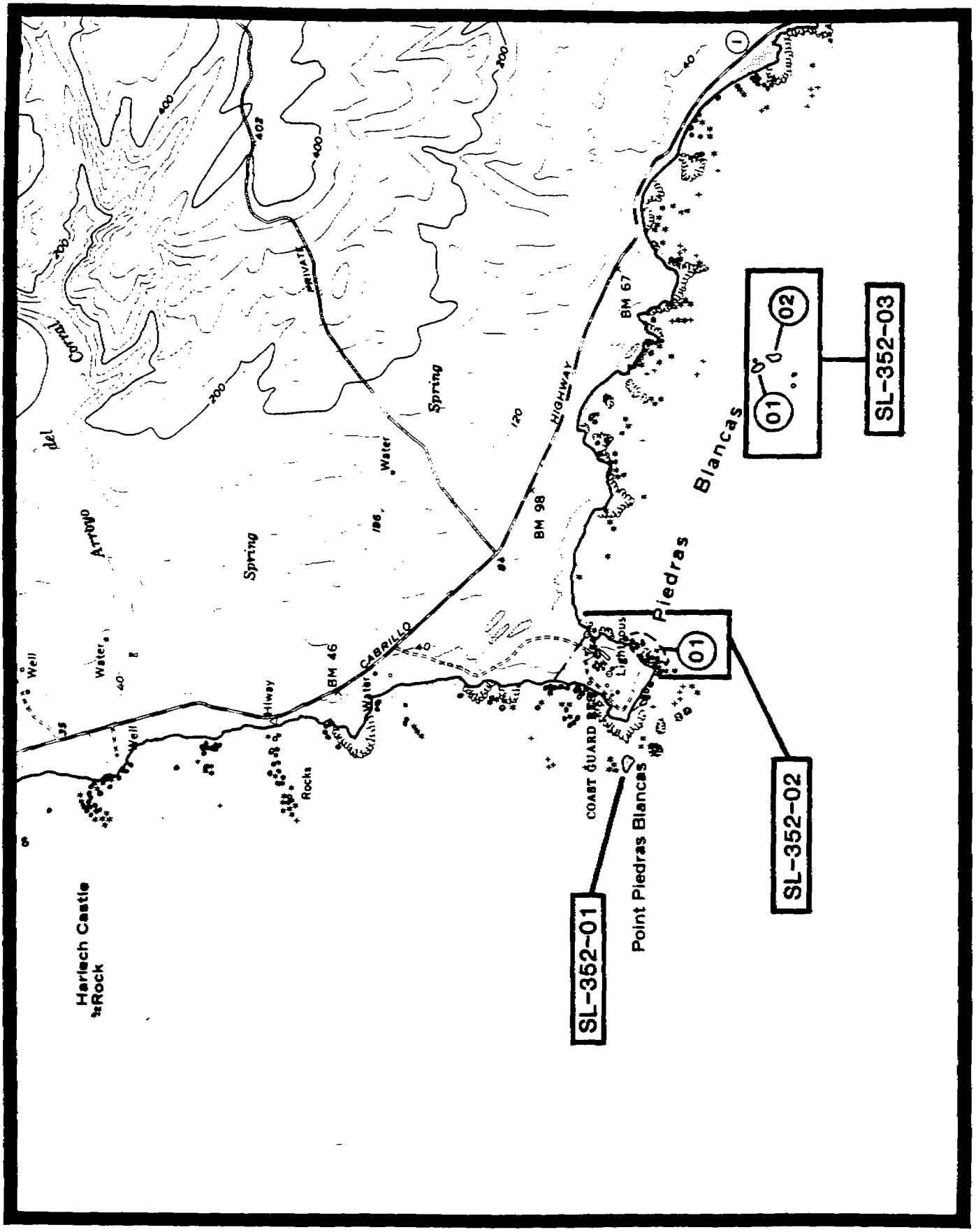

MAP 148. Section from U.S.G.S. maps "San Simeon" and "Pico Creek".

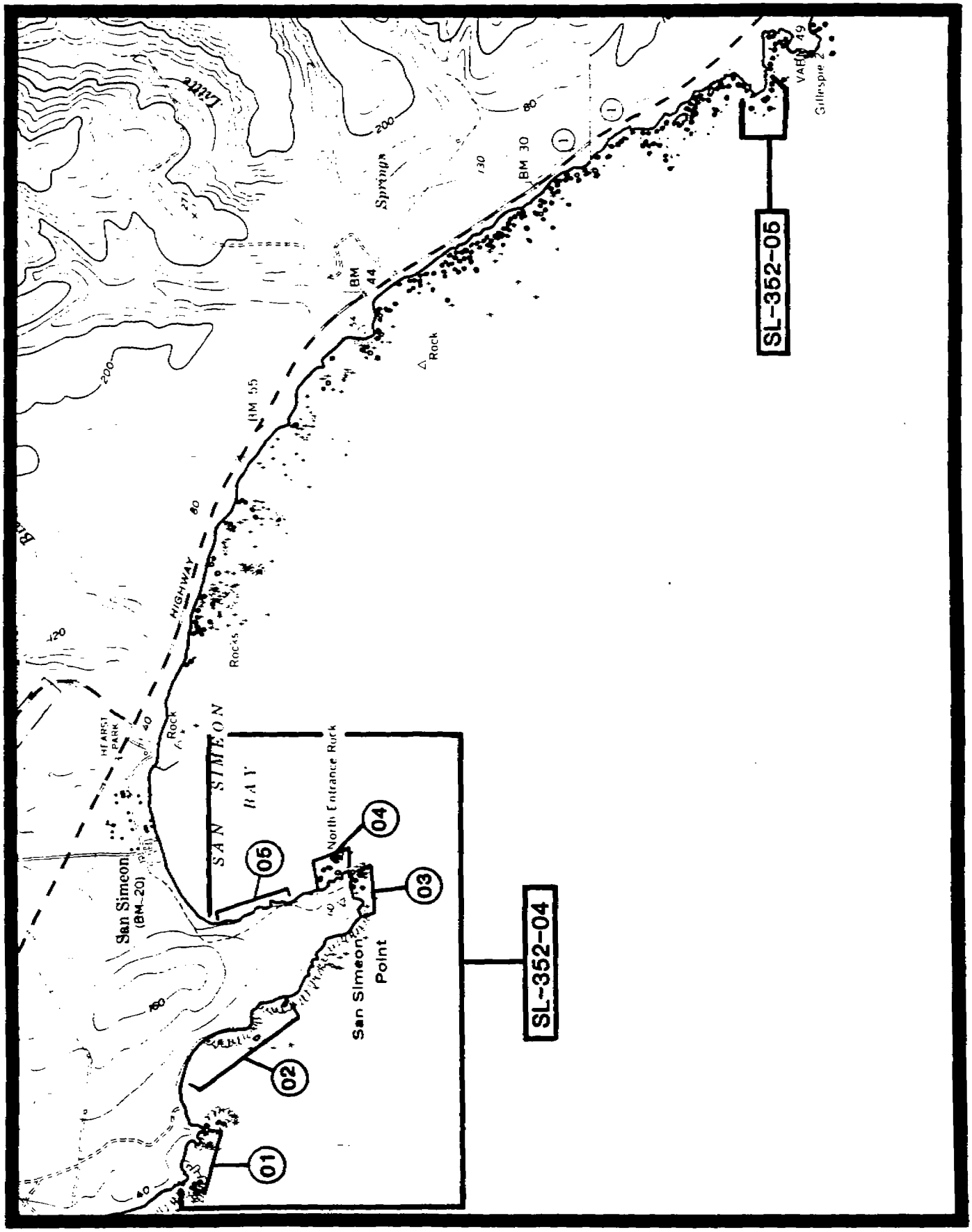

MAP 149. Section from U.S.G.S. map "Cayucos".

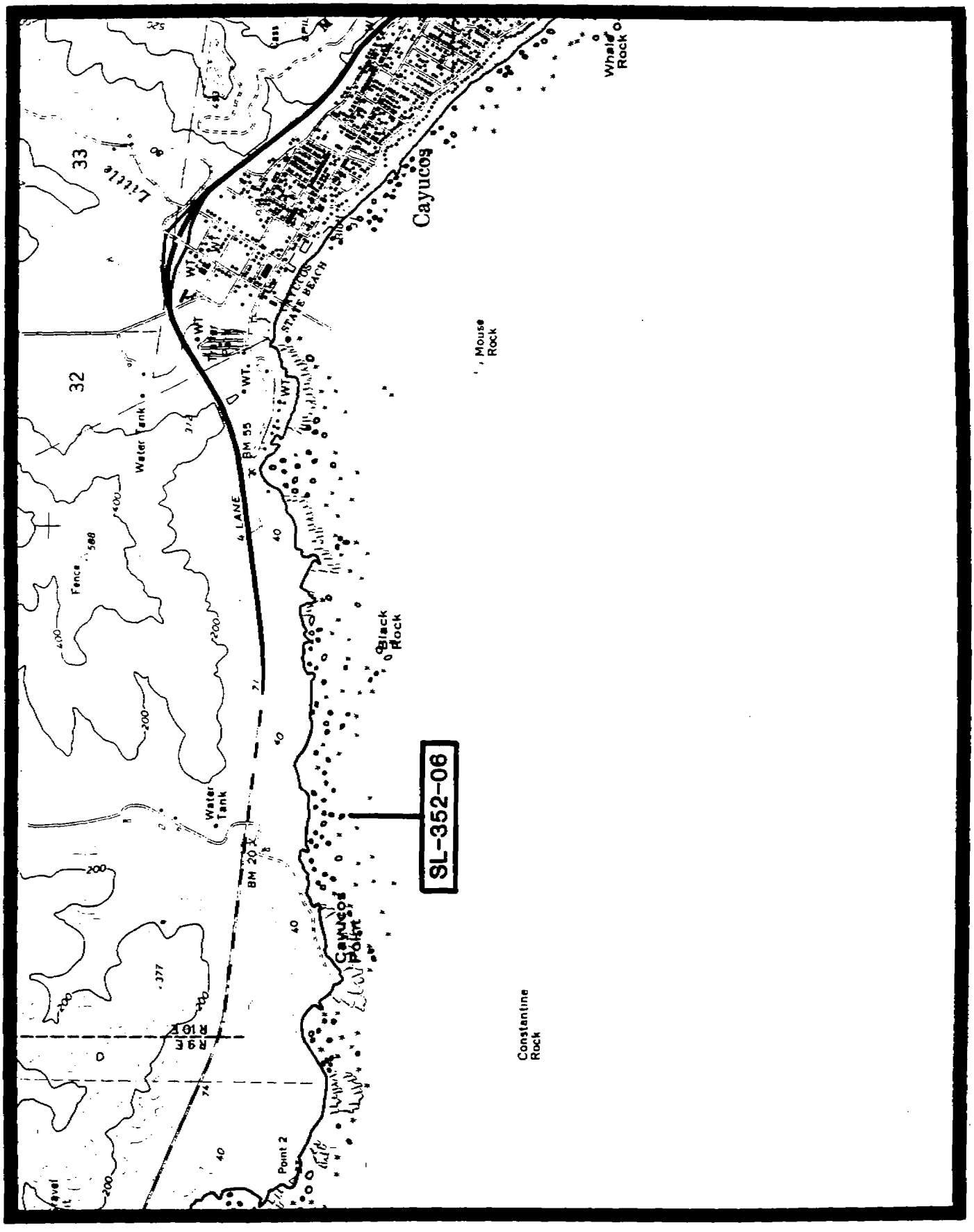

MAP 150. Section from U.S.G.S. map "Morro Bay South".

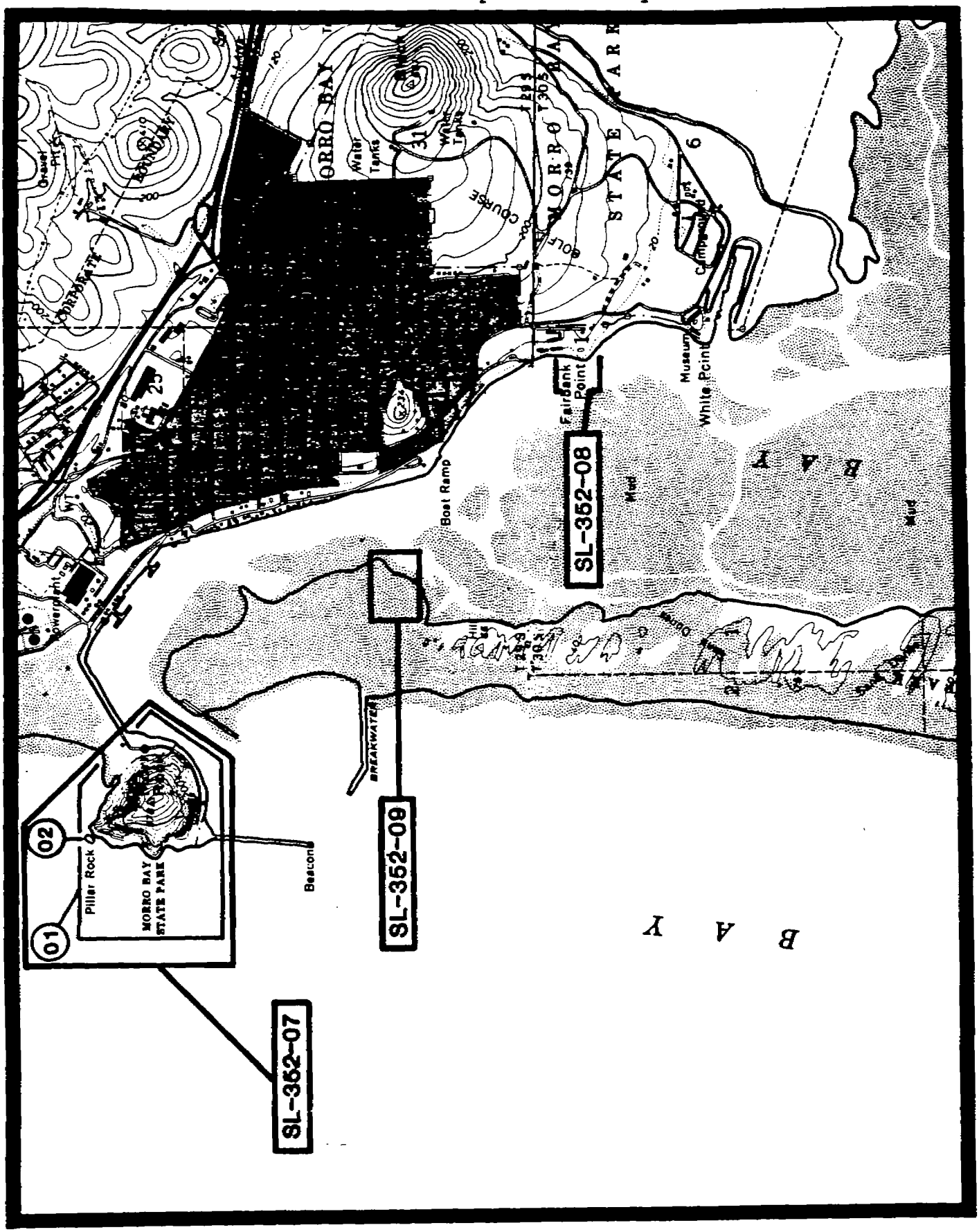

MAP 151. Section from U.S.G.S. maps "Morro Bay South" and "Port San Luis".

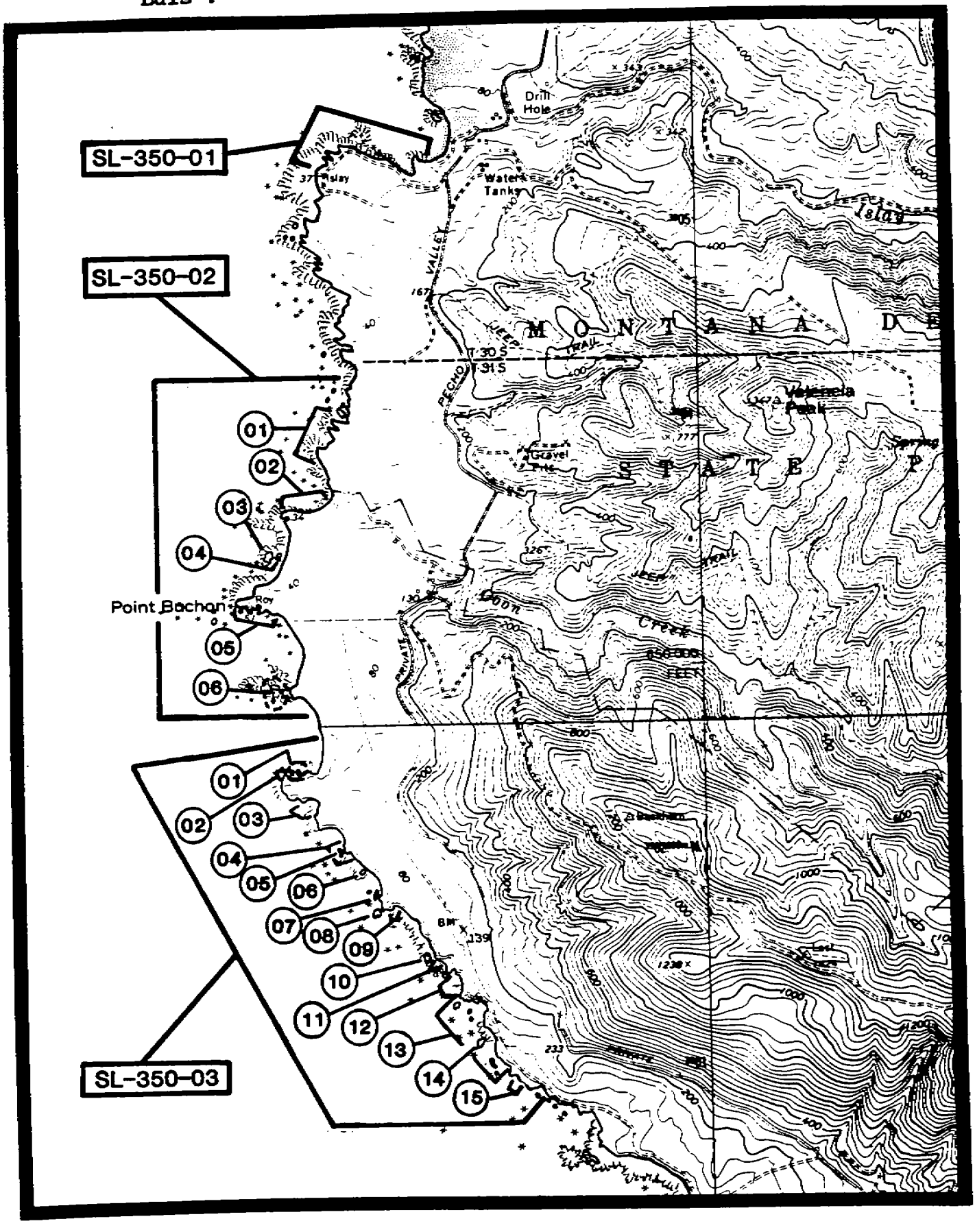

MAP 152. Section from U.S.G.S. map "Port San Luis".

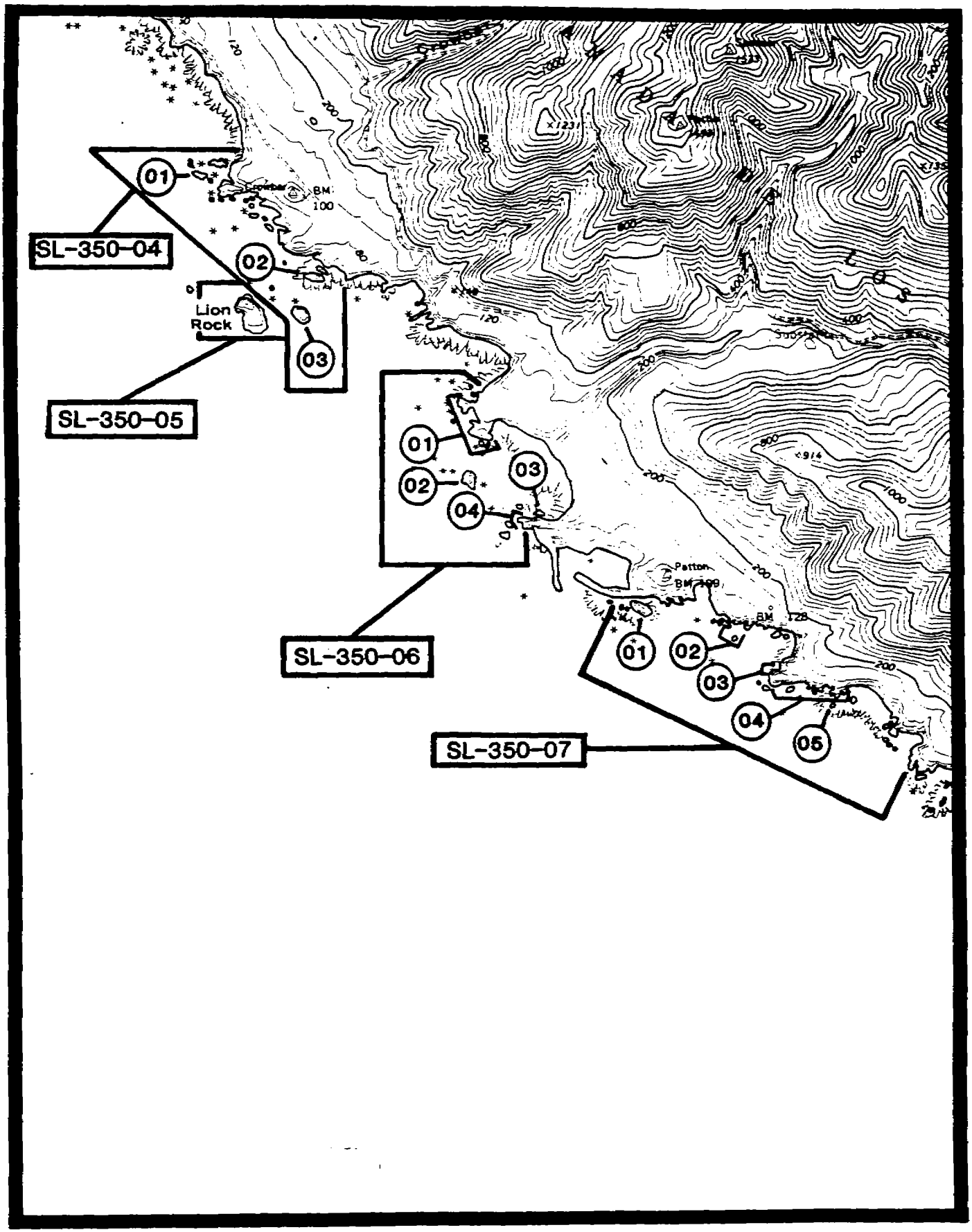

MAP 153. Section from U.S.G.S. map "Port San Luis".

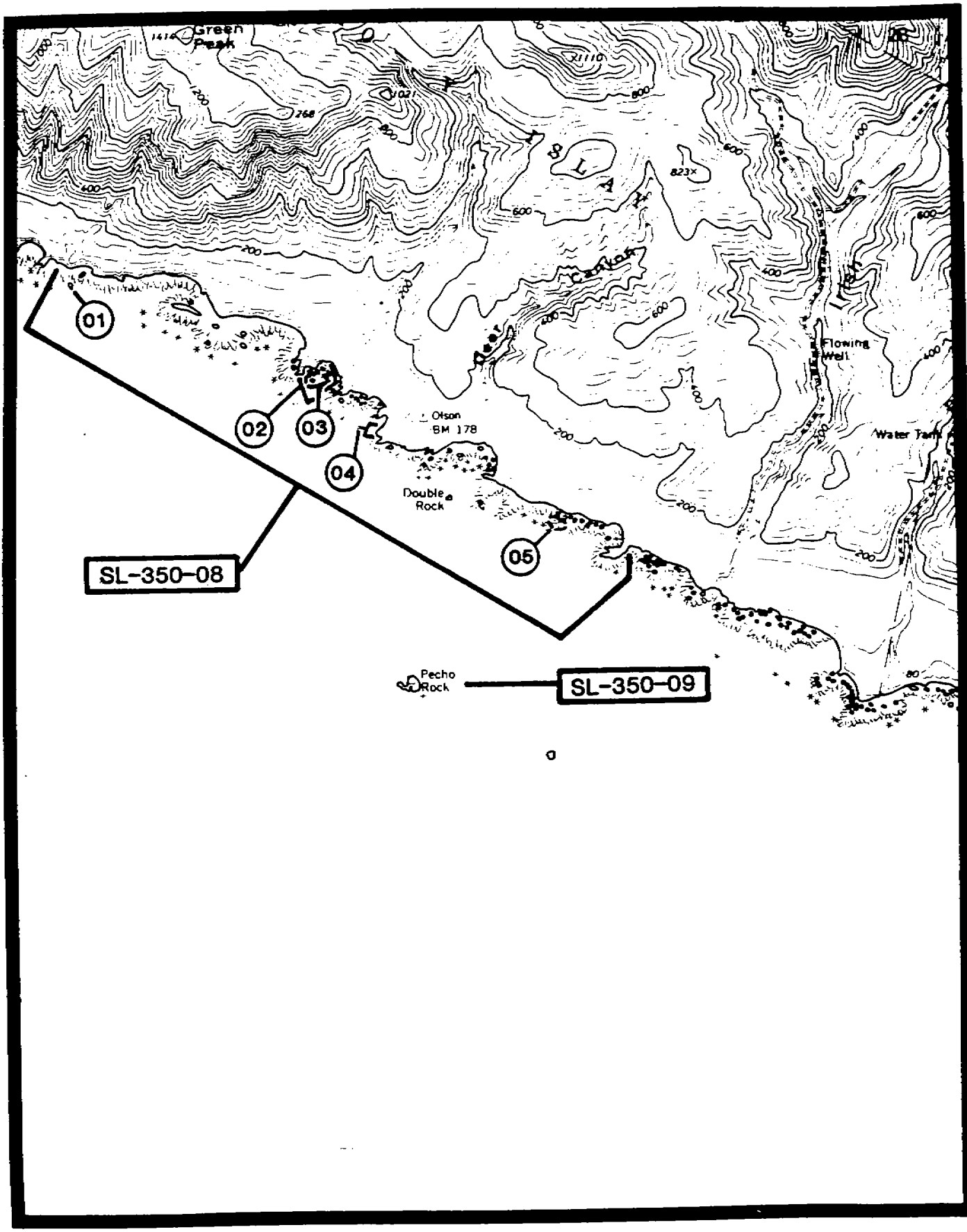

MAP 154. Section from U.S.G.S. maps "Port San Luis" and "Pismo Beach".

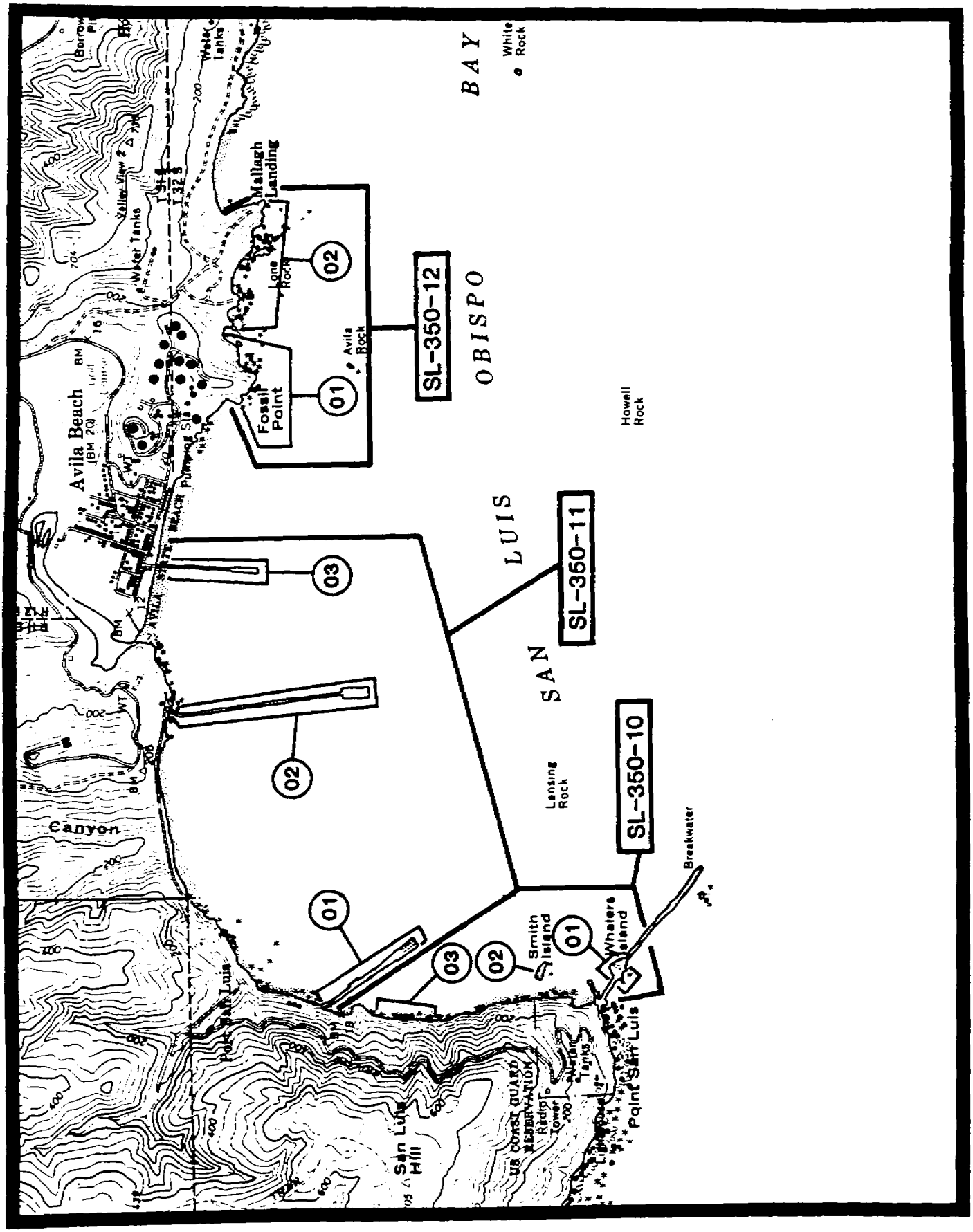

MAP 155. Section from U.S.G.S. map "Pismo Beach".

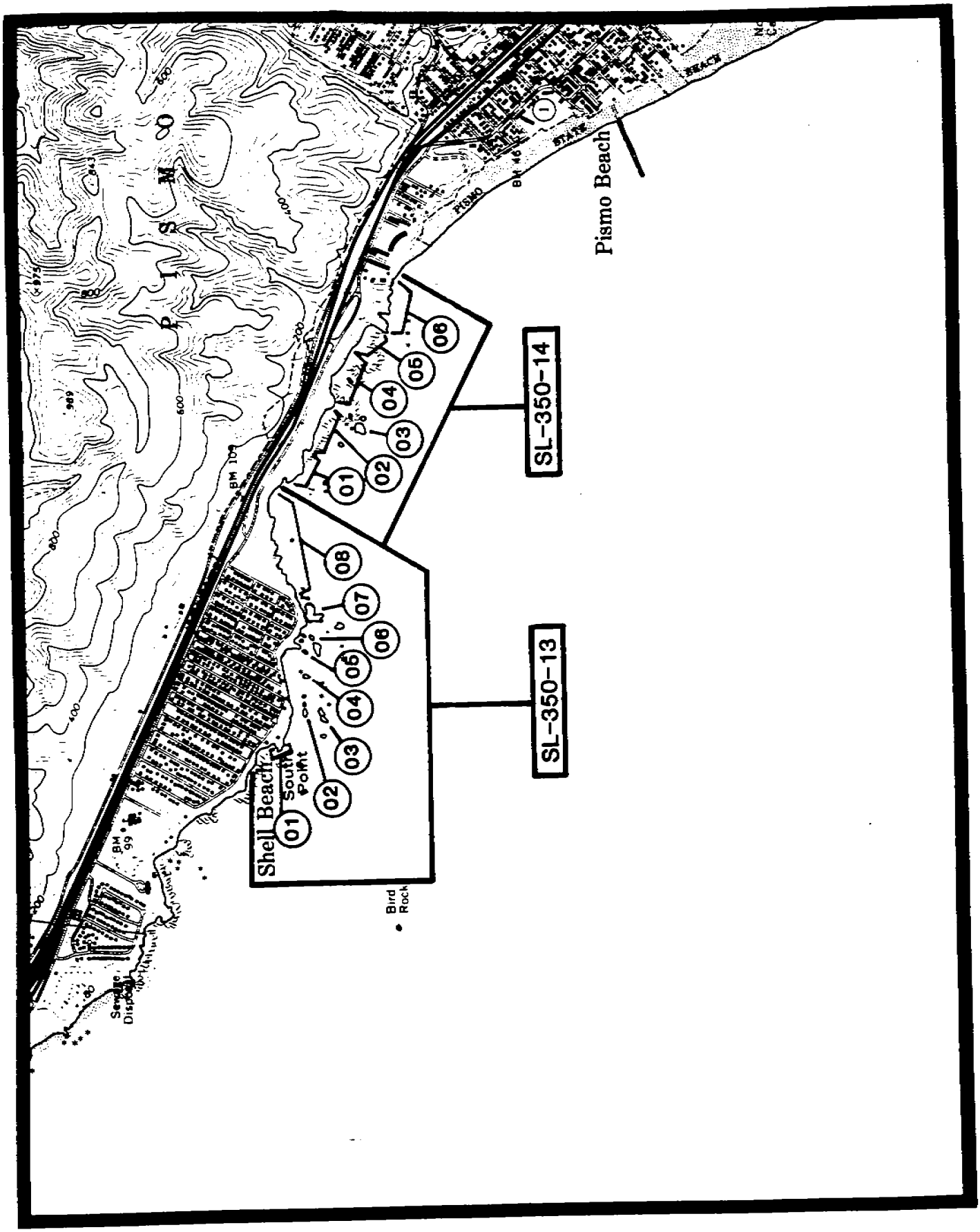

MAP 156. Section from U.S.G.S. map "Oceano".

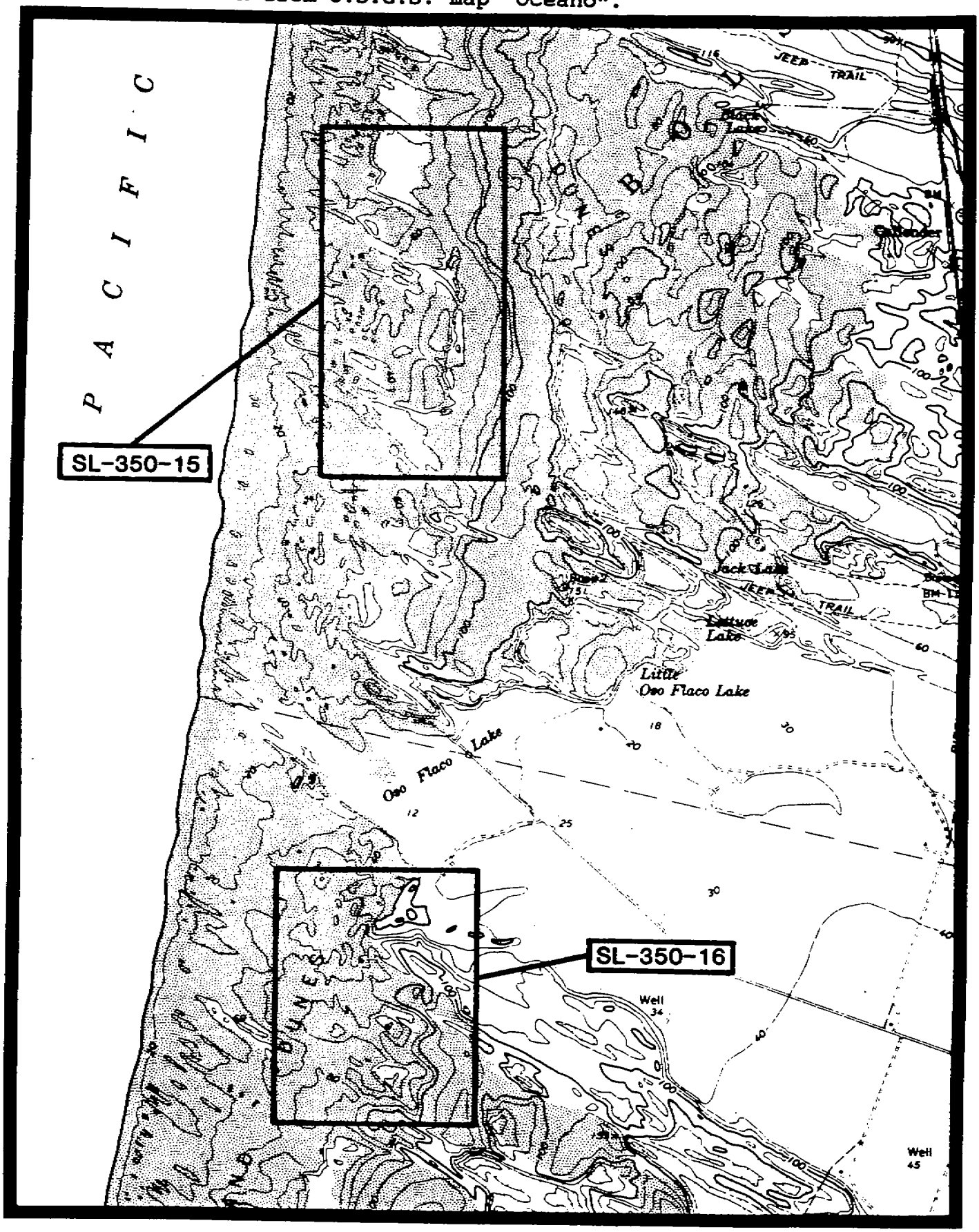

MAP 157. Section from U.S.G.S. maps "Oceano" and "Point Sal".

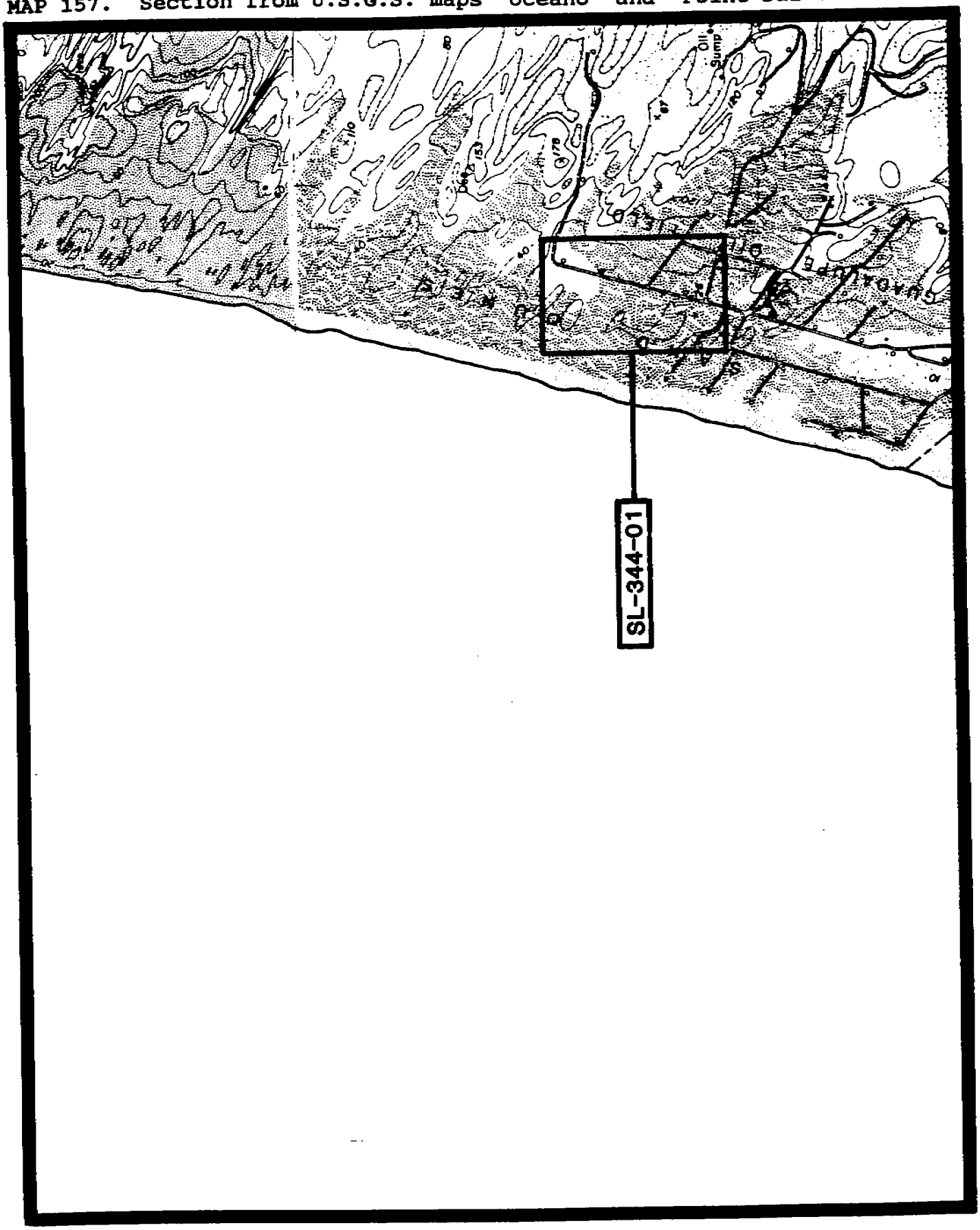

MAP 158. Section from U.S.G.S. map "Point Sal".

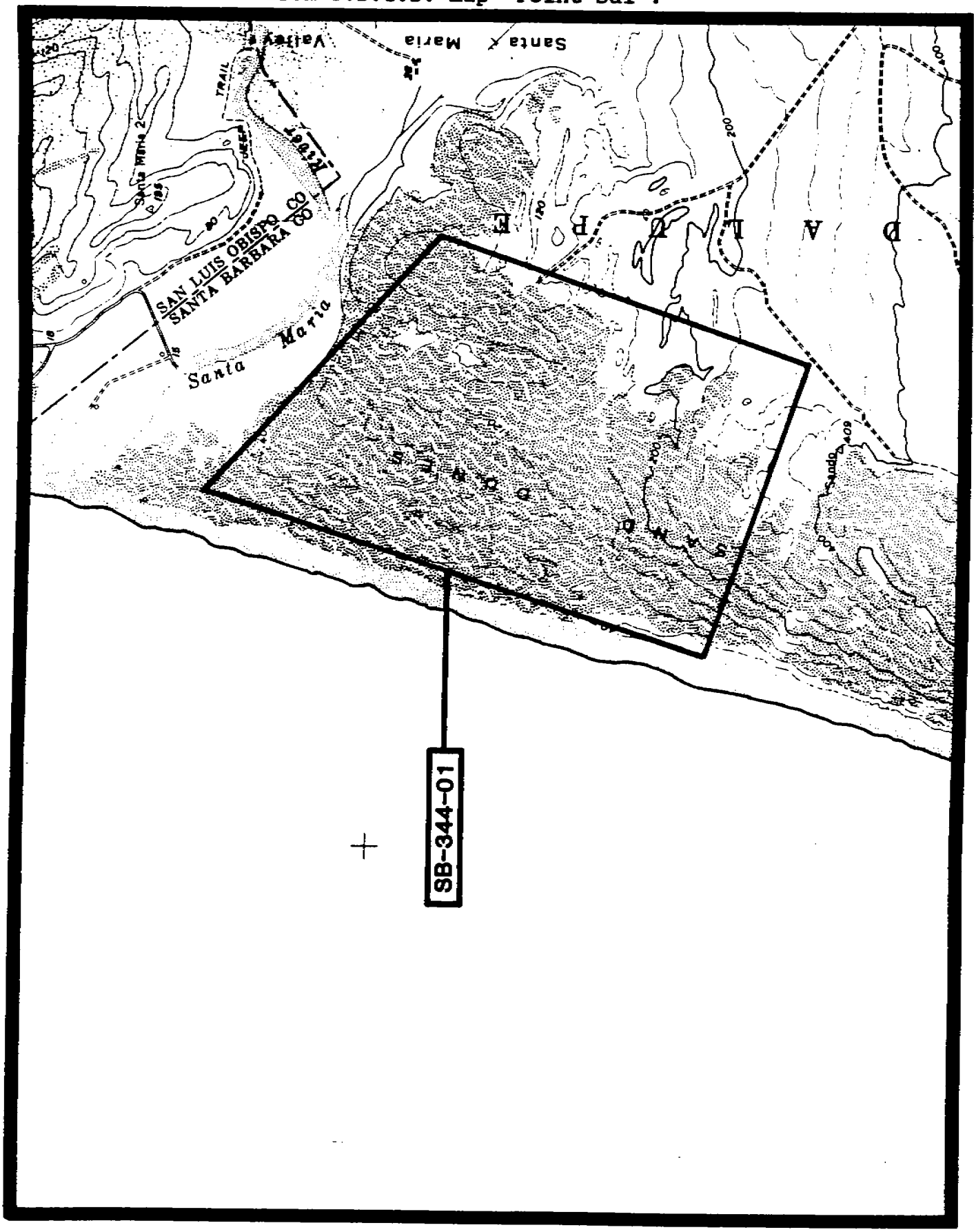

MAP 159. Section from U.S.G.S. map "Point Sal".

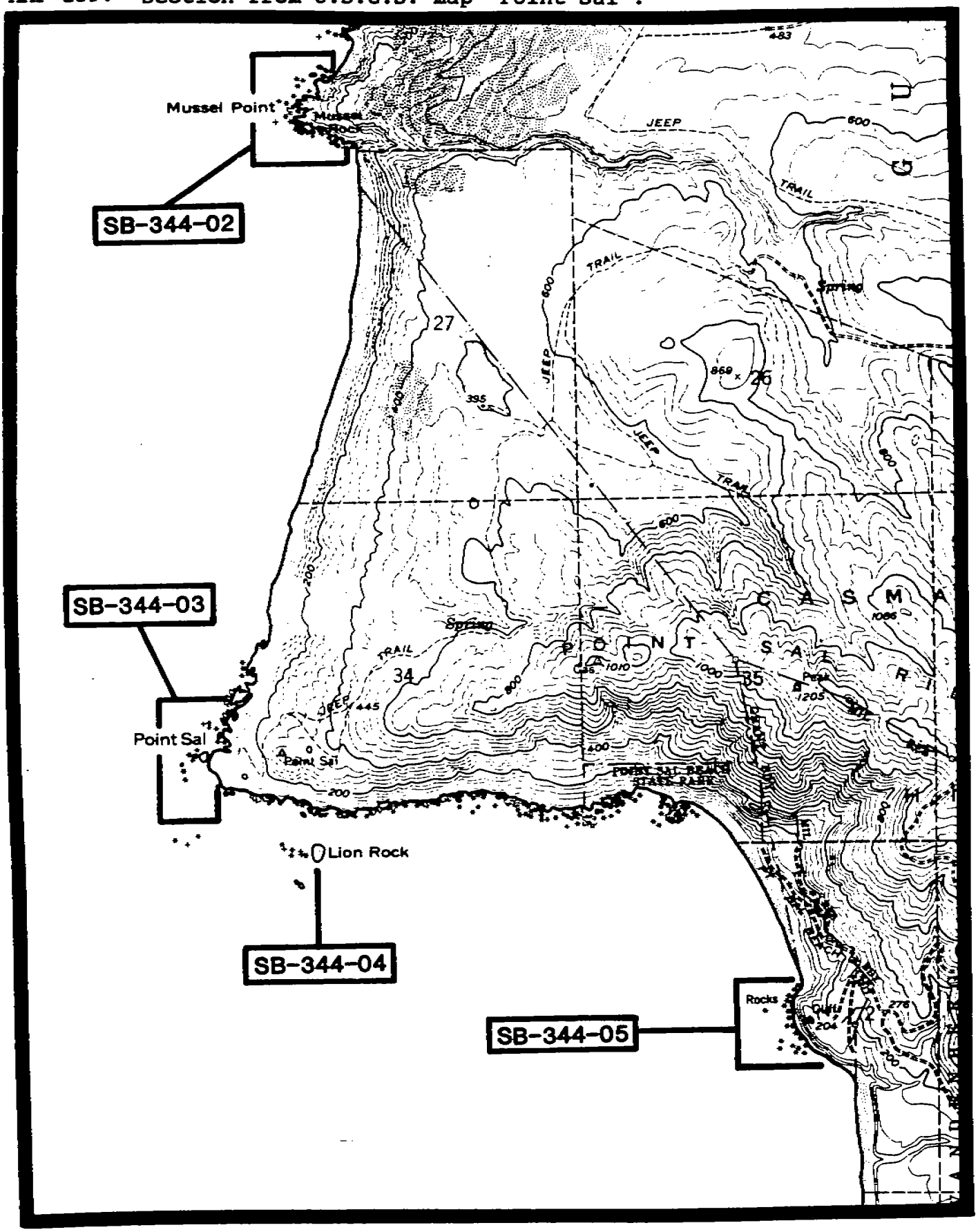

MAP 160. Section from U.S.G.S. map "Casmalia".

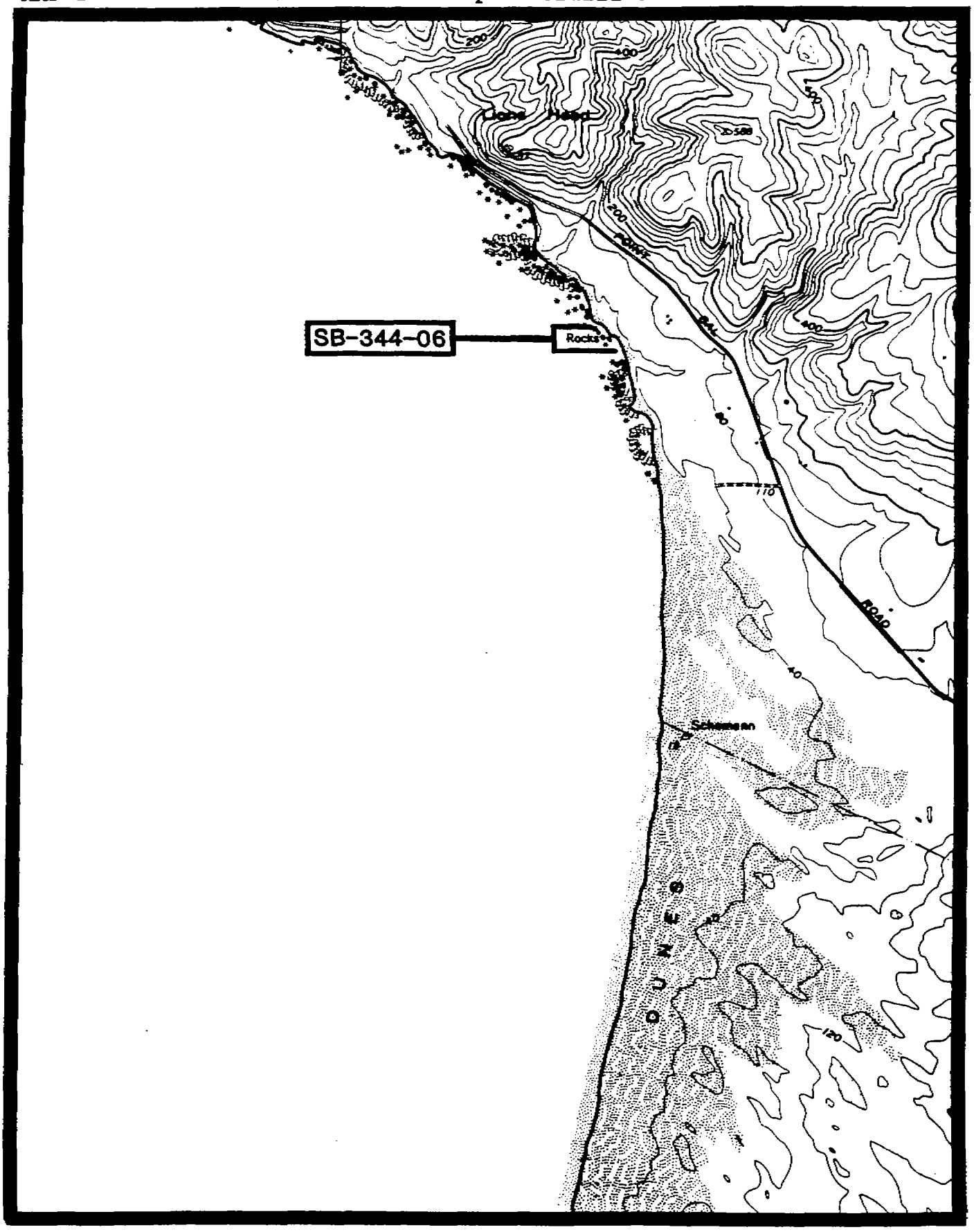

MAP 161. Section from U.S.G.S. map "Casmalia".

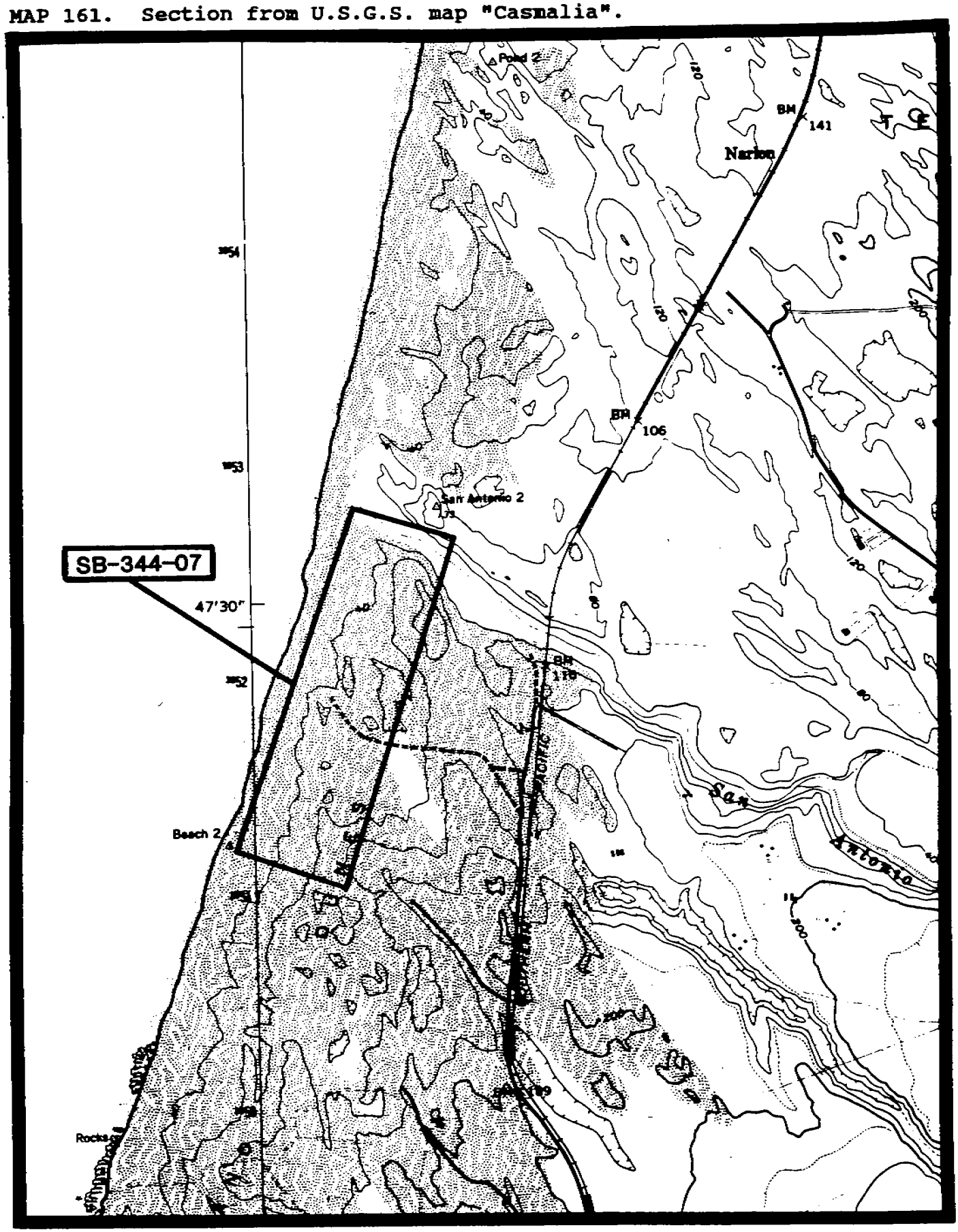

MAP 162. Section from U.S.G.S. maps "Casmalia" and "Surf".

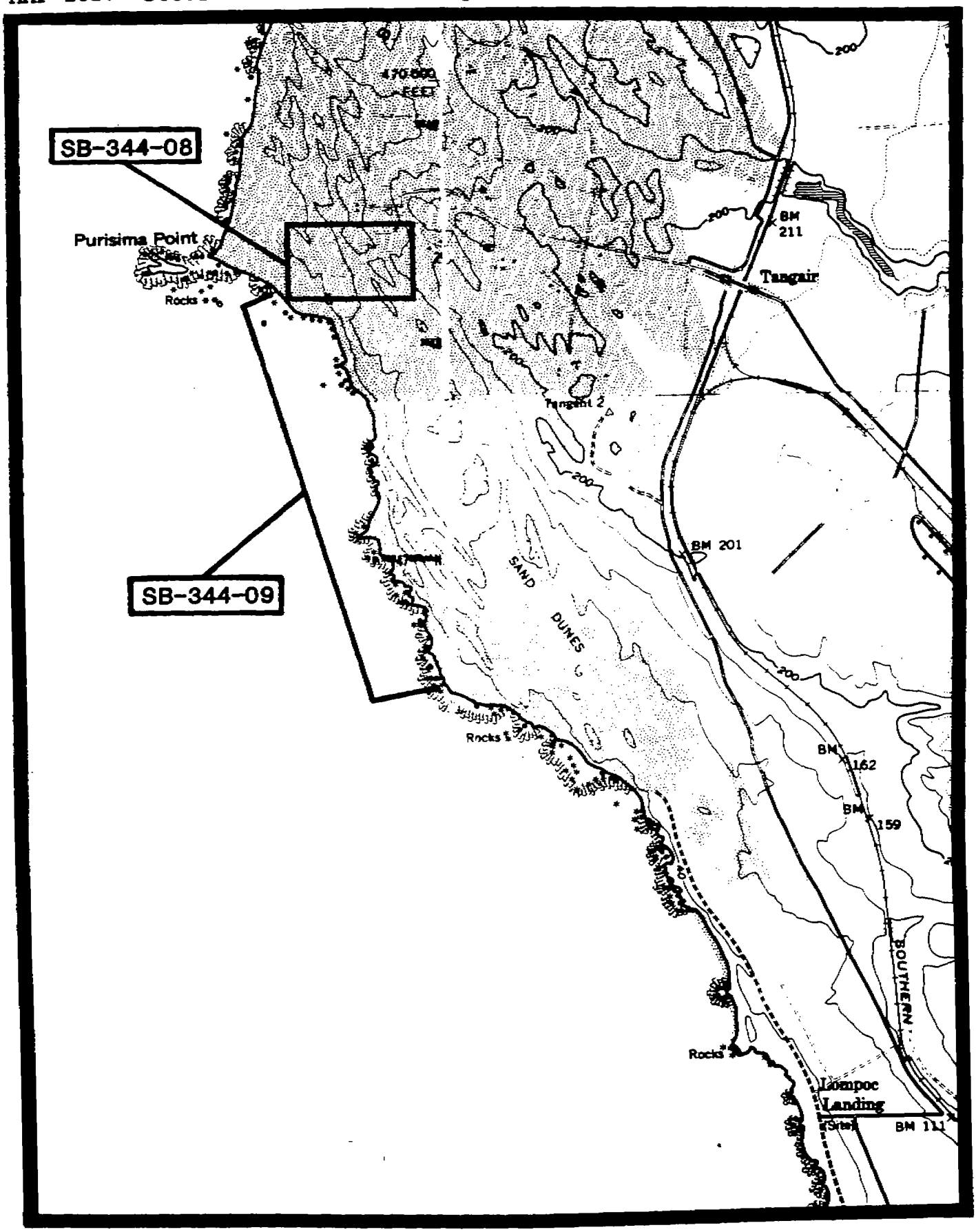

MAP 163. Section from U.S.G.S. map "Surf".

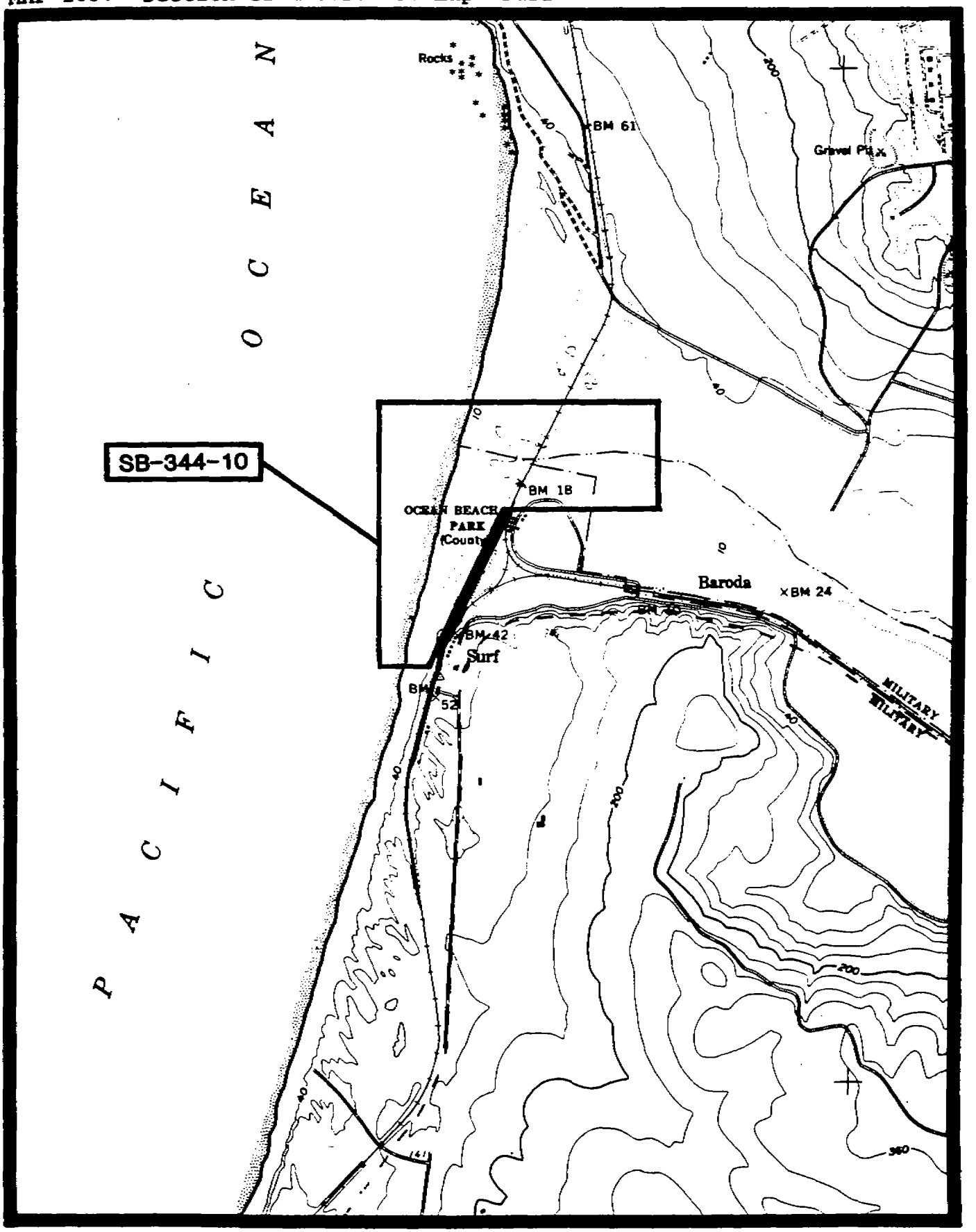

MAP 164. Section from U.S.G.S. maps "Surf" and "Point Arguello".

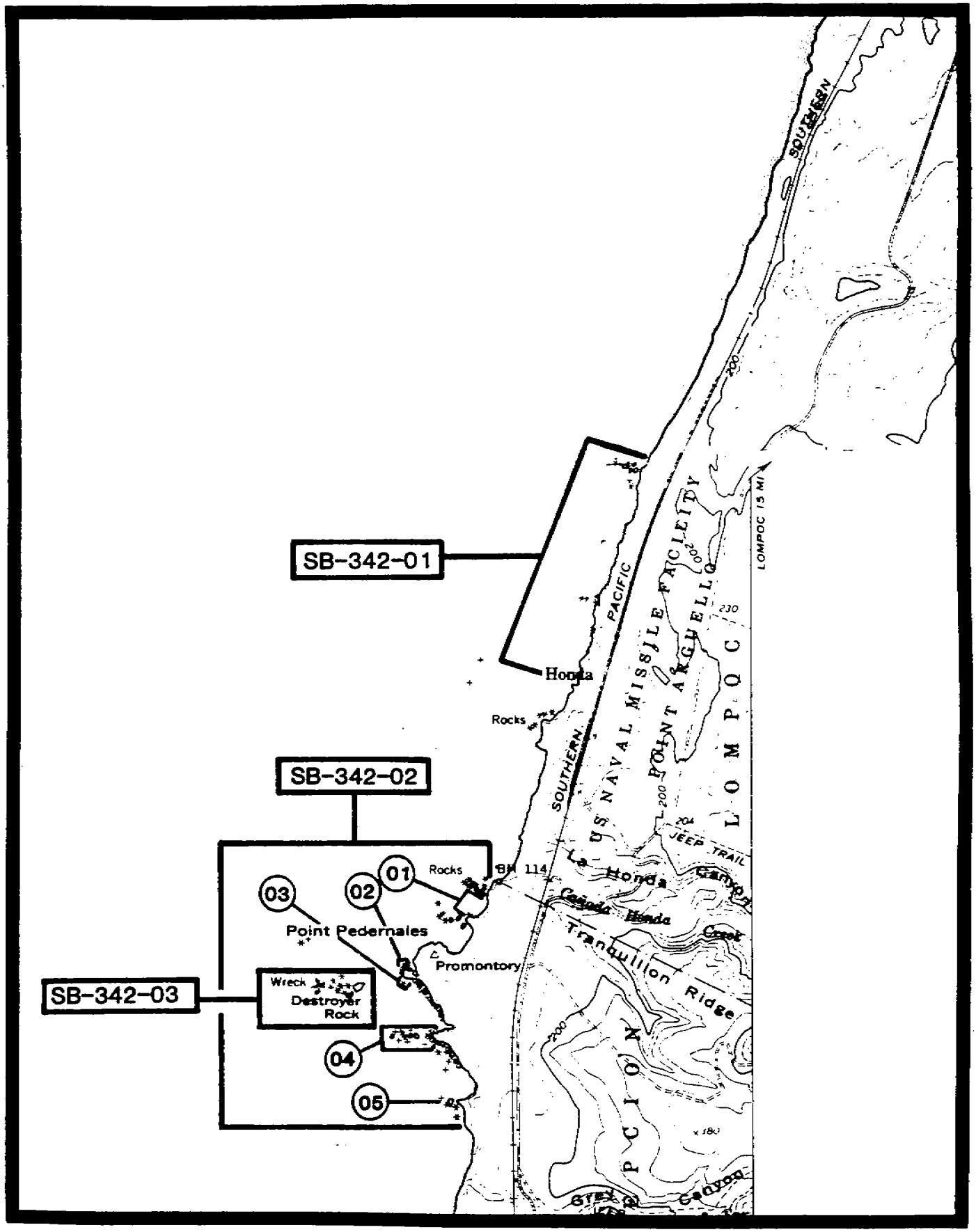

MAP 165. Section from U.S.G.S. map "Point Arguello".

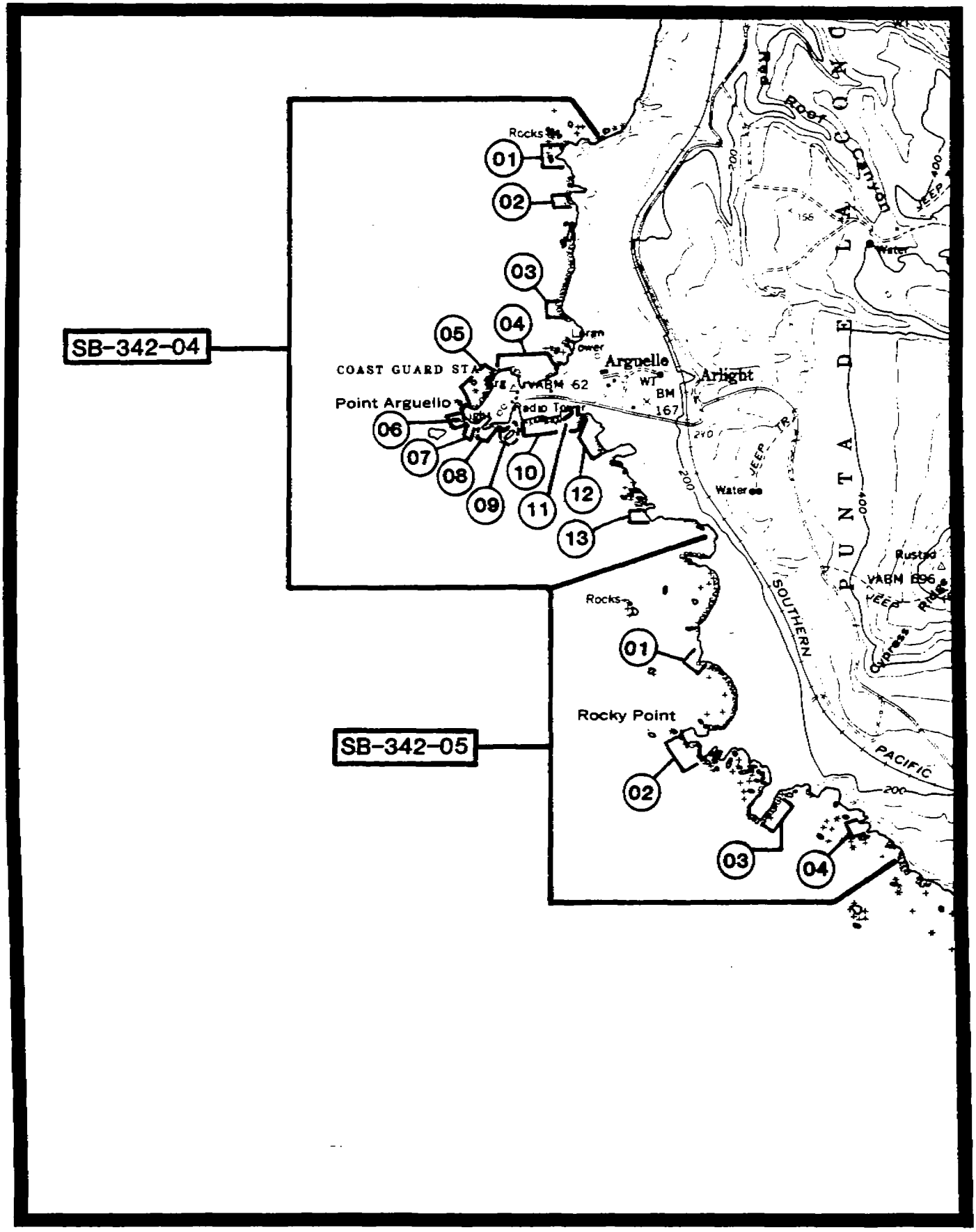

MAP 166. Section from U.S.G.S. map "Point Conception".

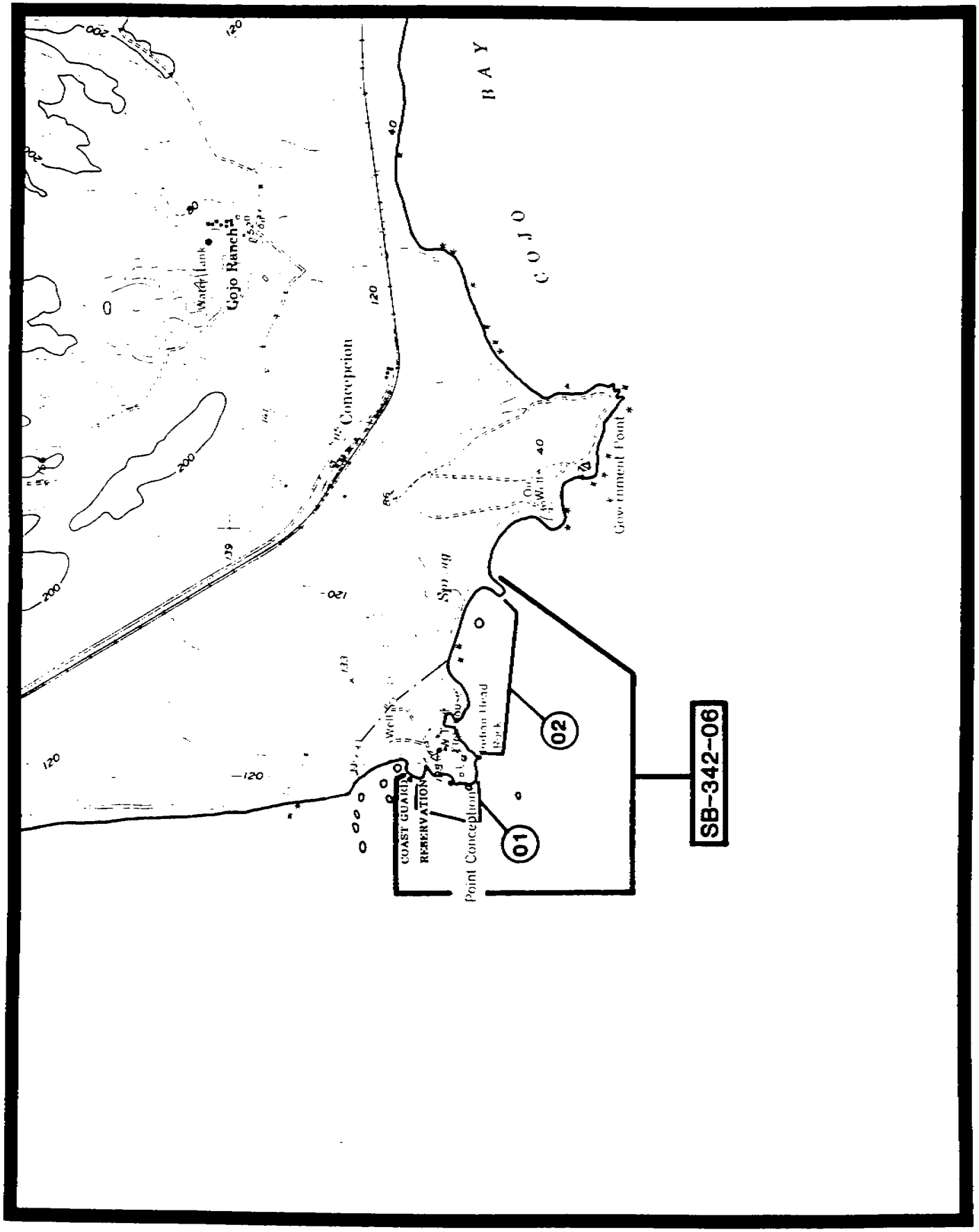

MAP 167. Section from U.S.G.S. map "San Miguel Island West".

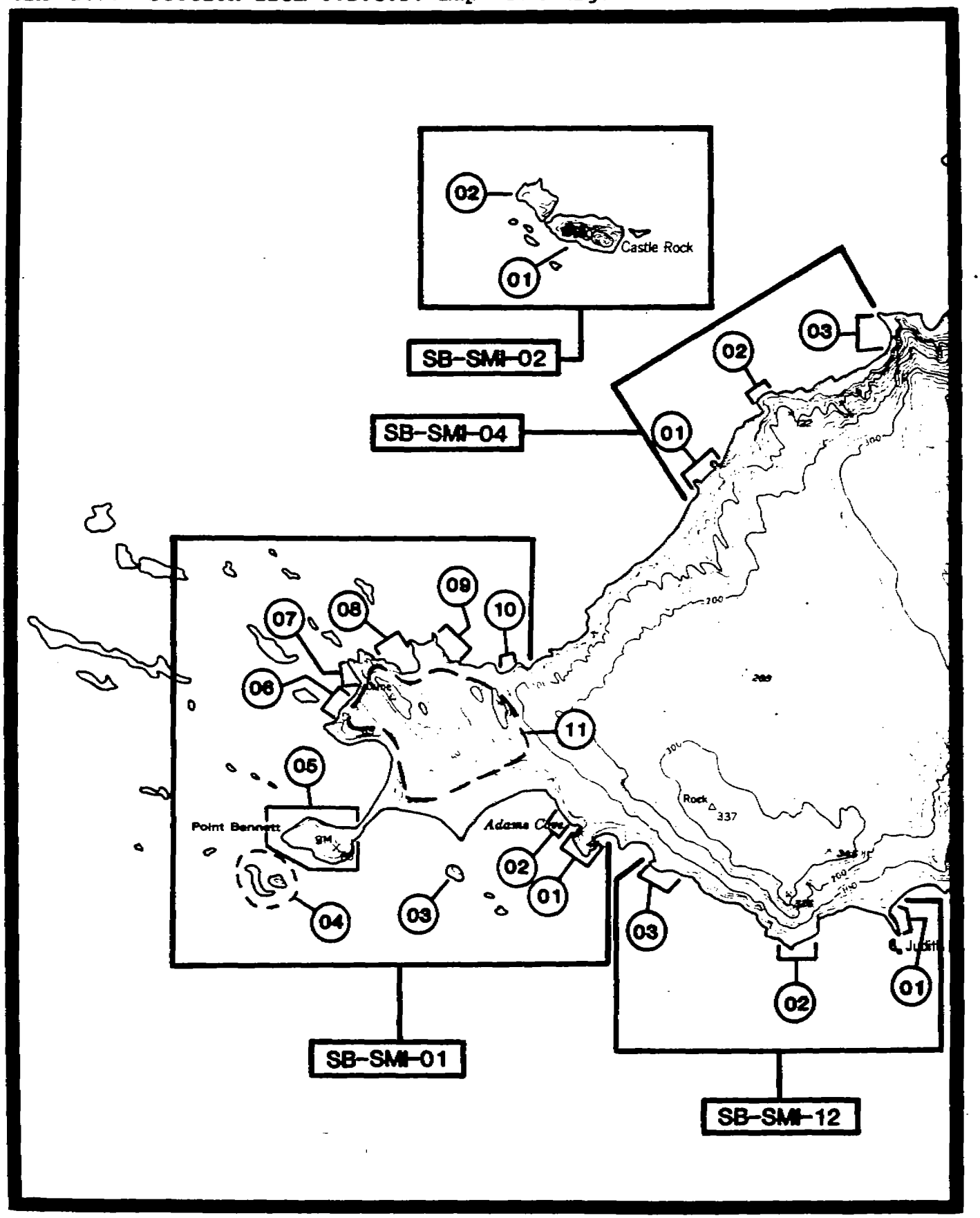

MAP 168. Section from U.S.G.S. map "Point Conception"; scale 1:100,000.

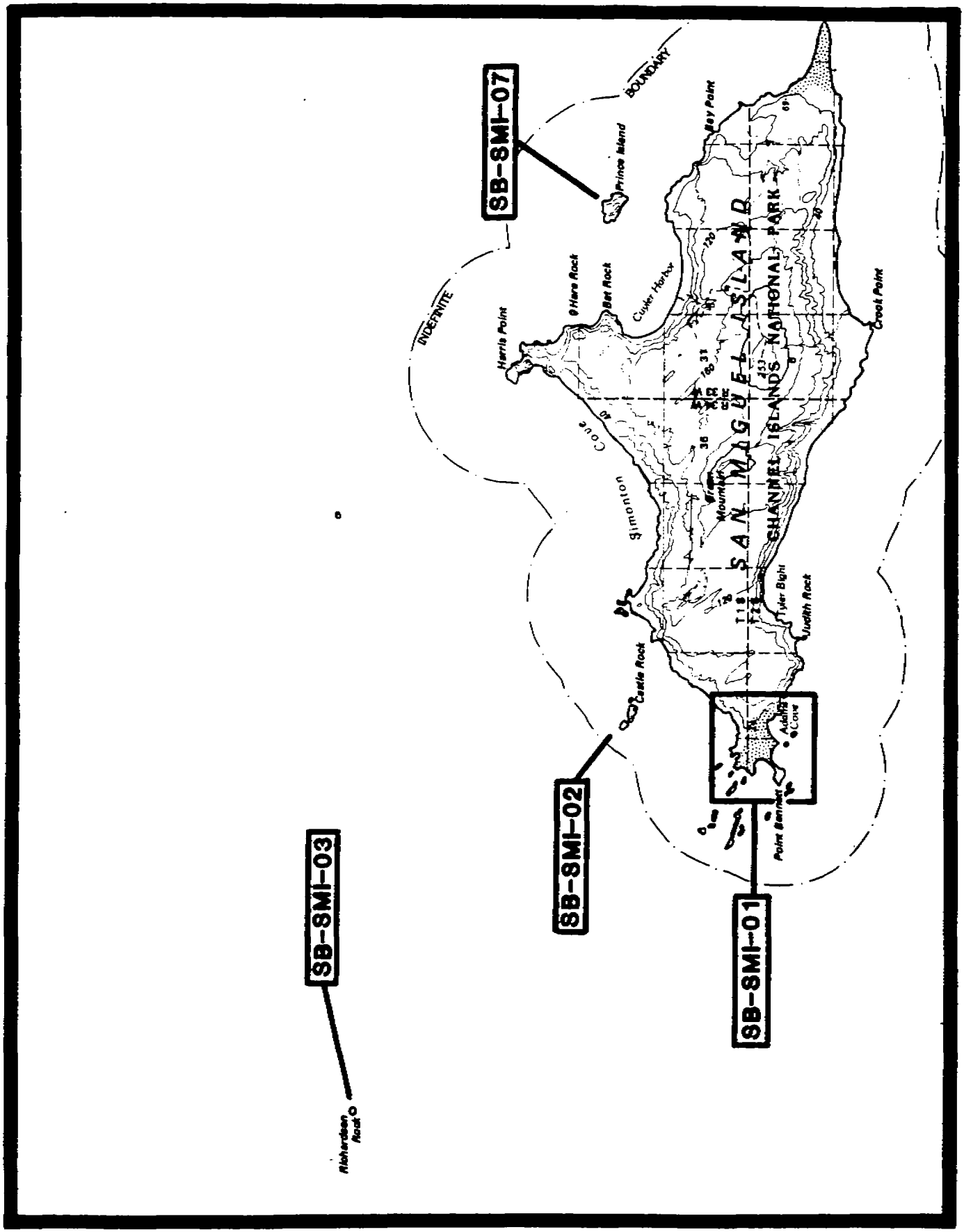

MAP 169. Section from U.S.G.S. map "San Miguel Island West".

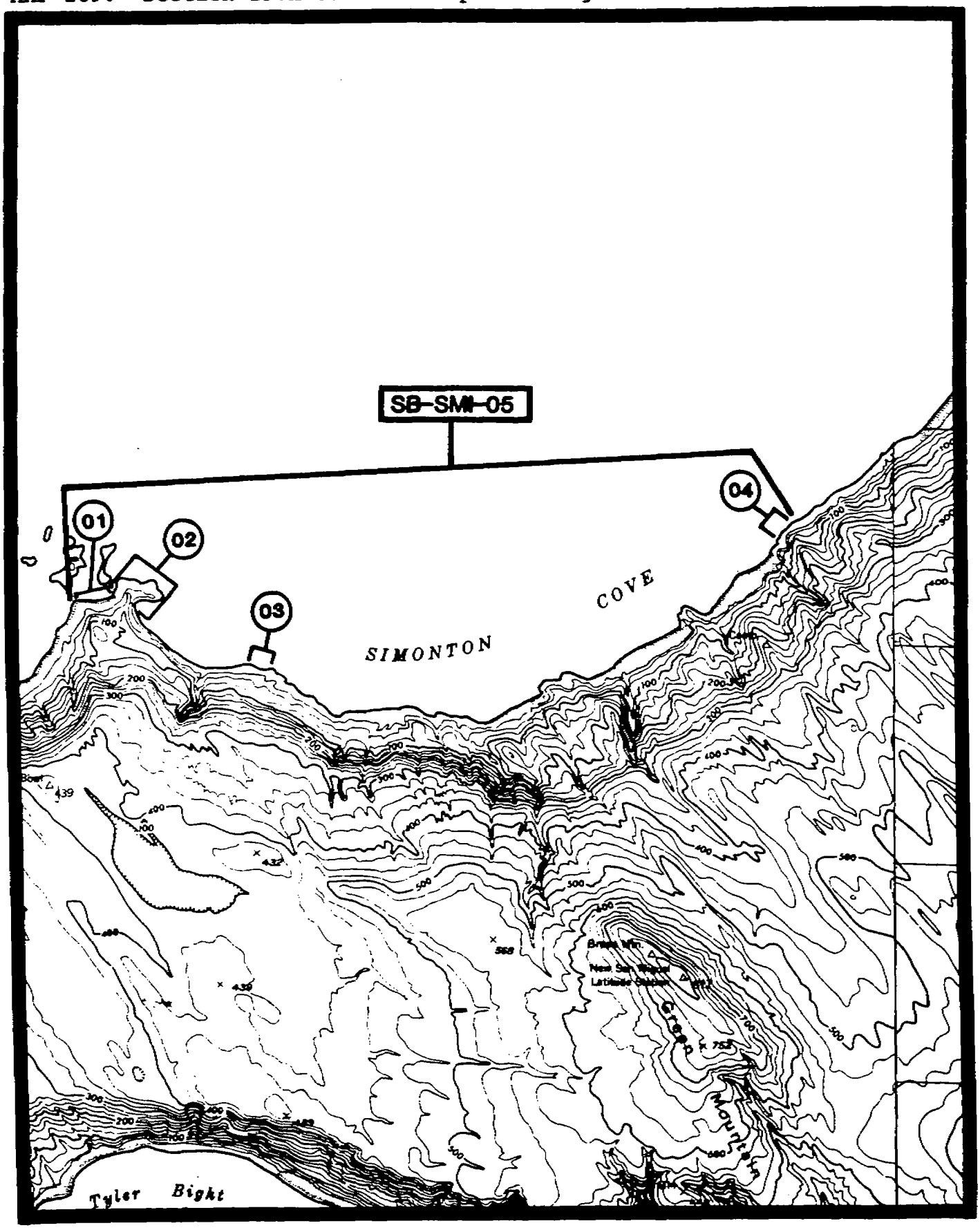

MAP 170. Section from U.S.G.S. map "San Miguel Island East".

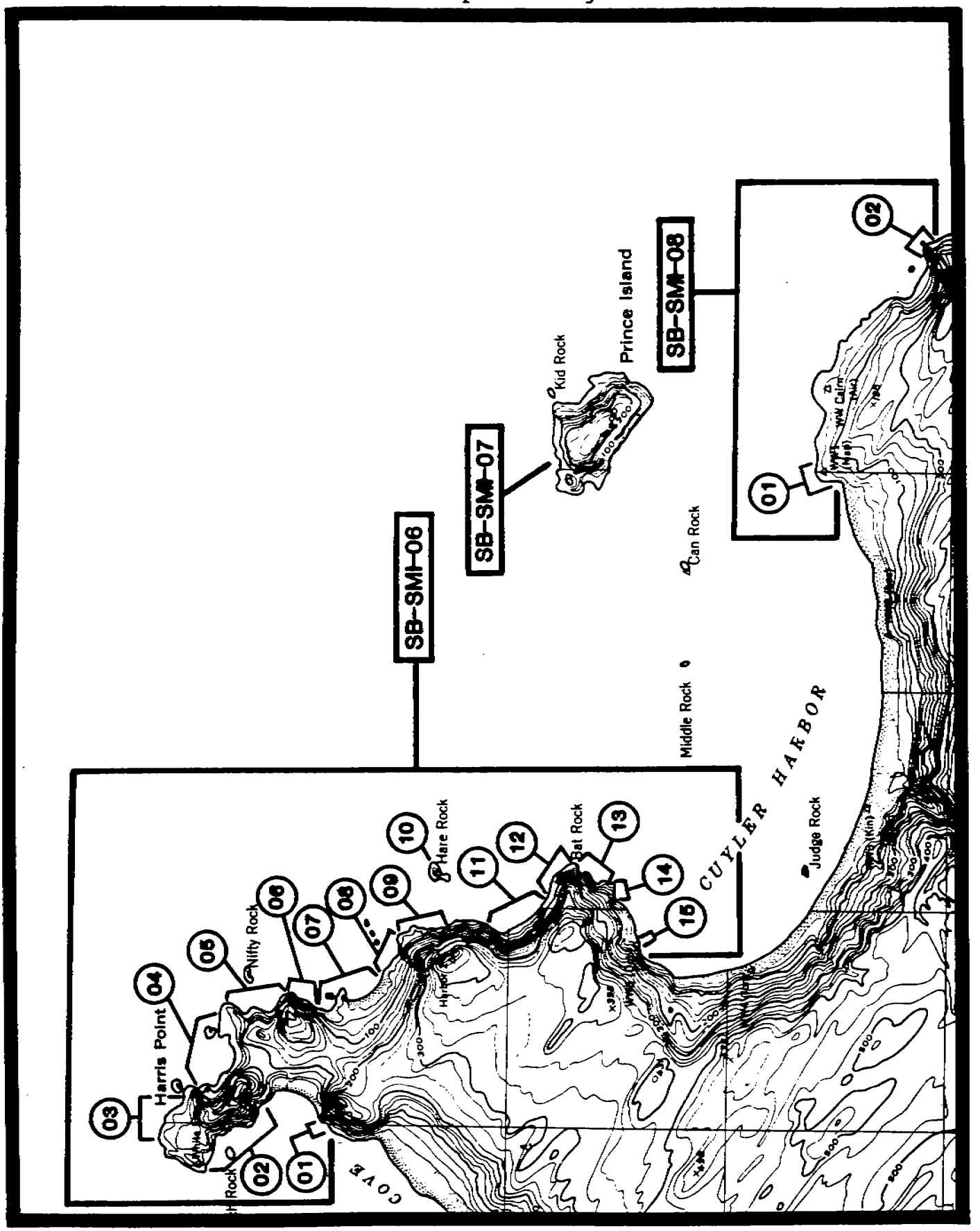

MAP 171. Section from U.S.G.S. map "San Miguel Island East".

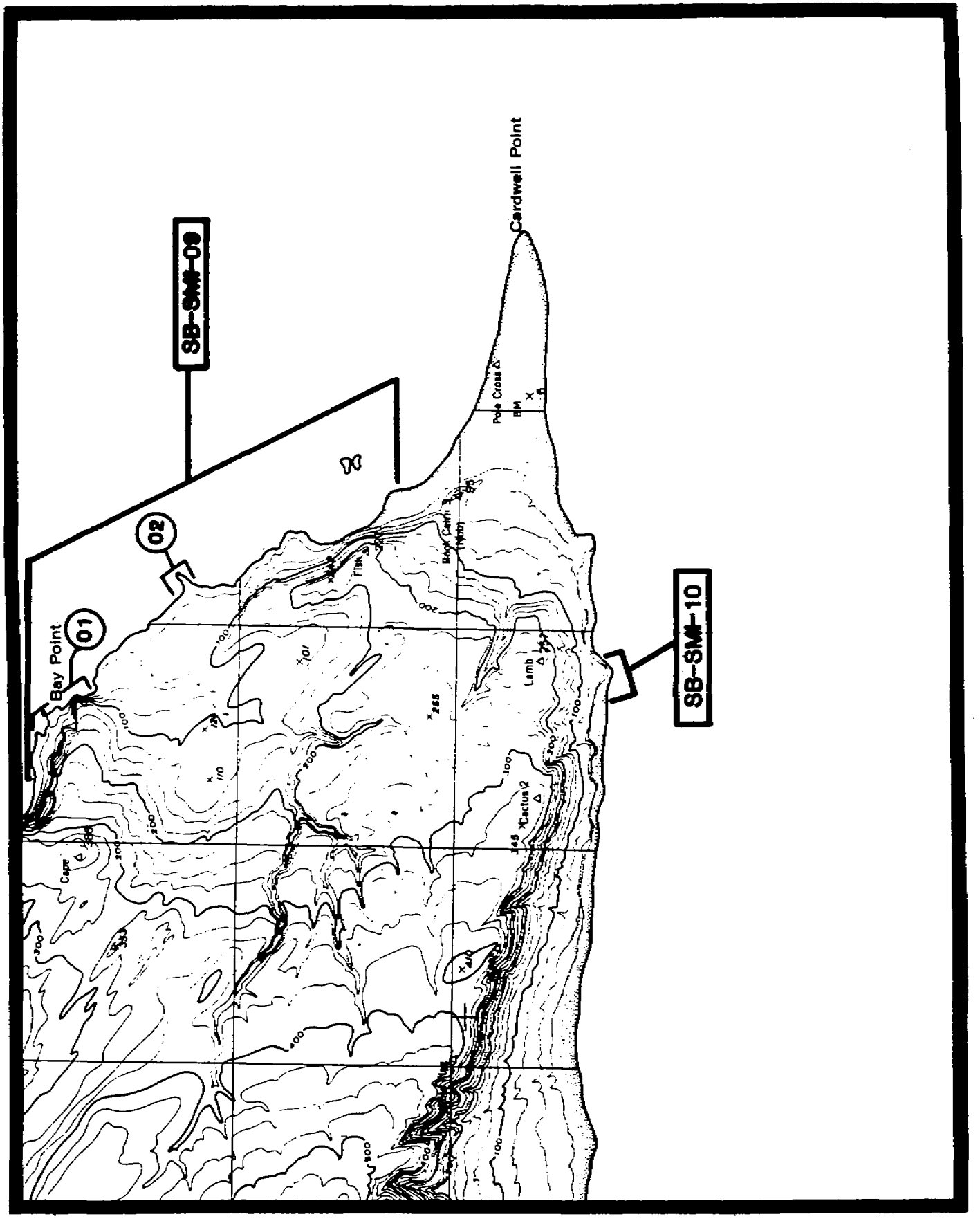

MAP 172. Section from U.S.G.S. maps "San Miguel Island East" and "San Miguel Island West".

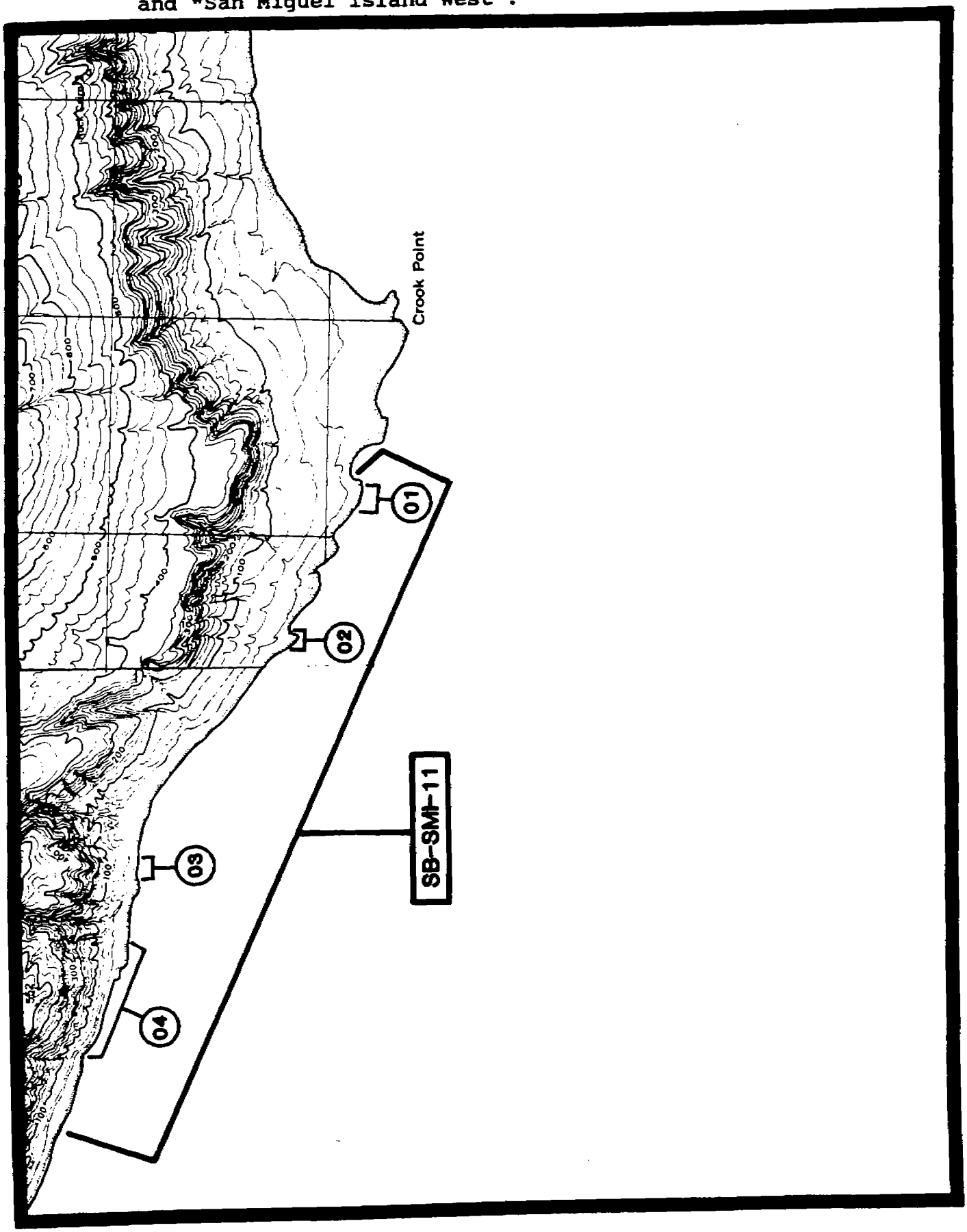

MAP 173. Section from U.S.G.S. map "Santa Rosa Island West".

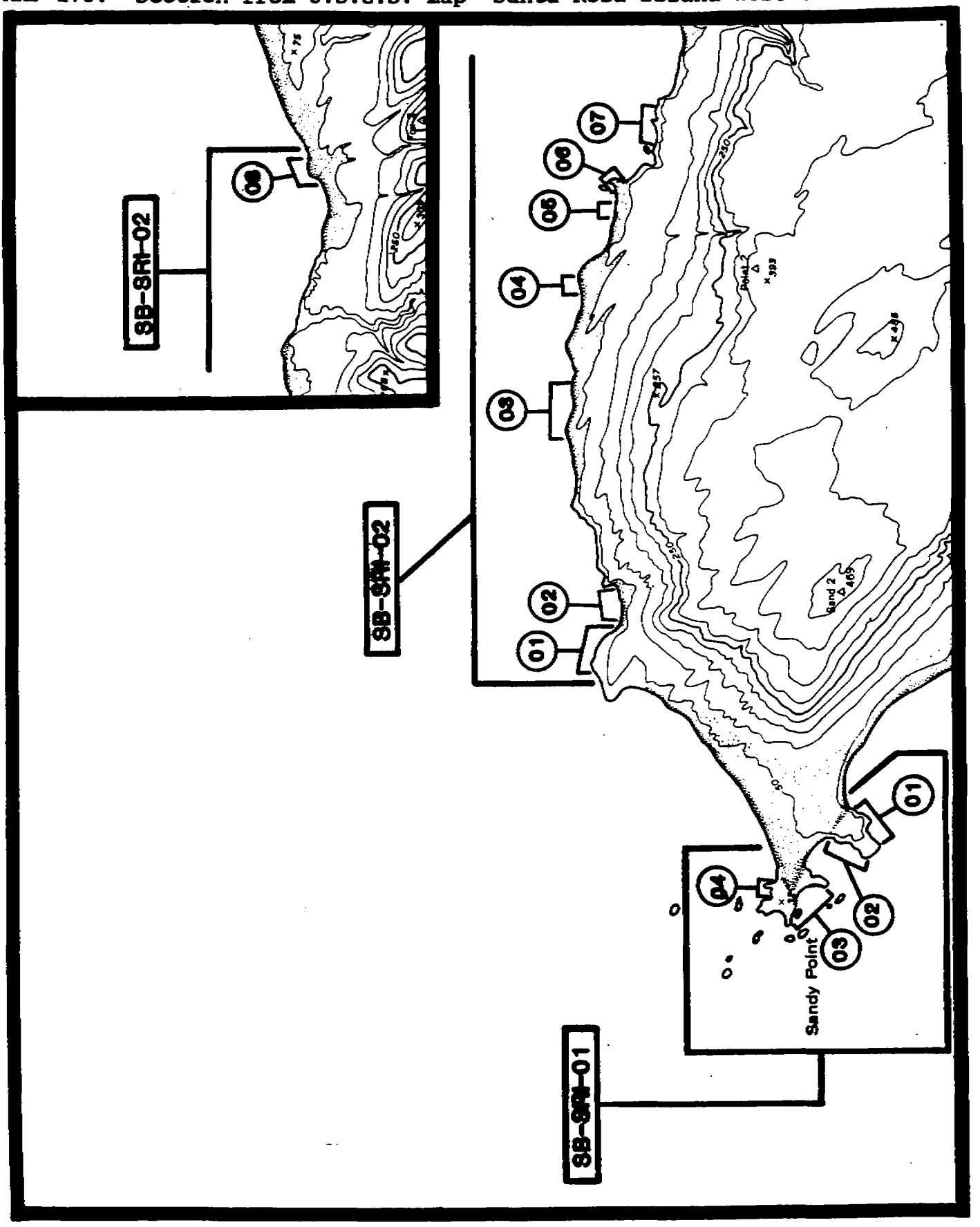

MAP 174. Section from U.S.G.S. map "Santa Rosa Island North".

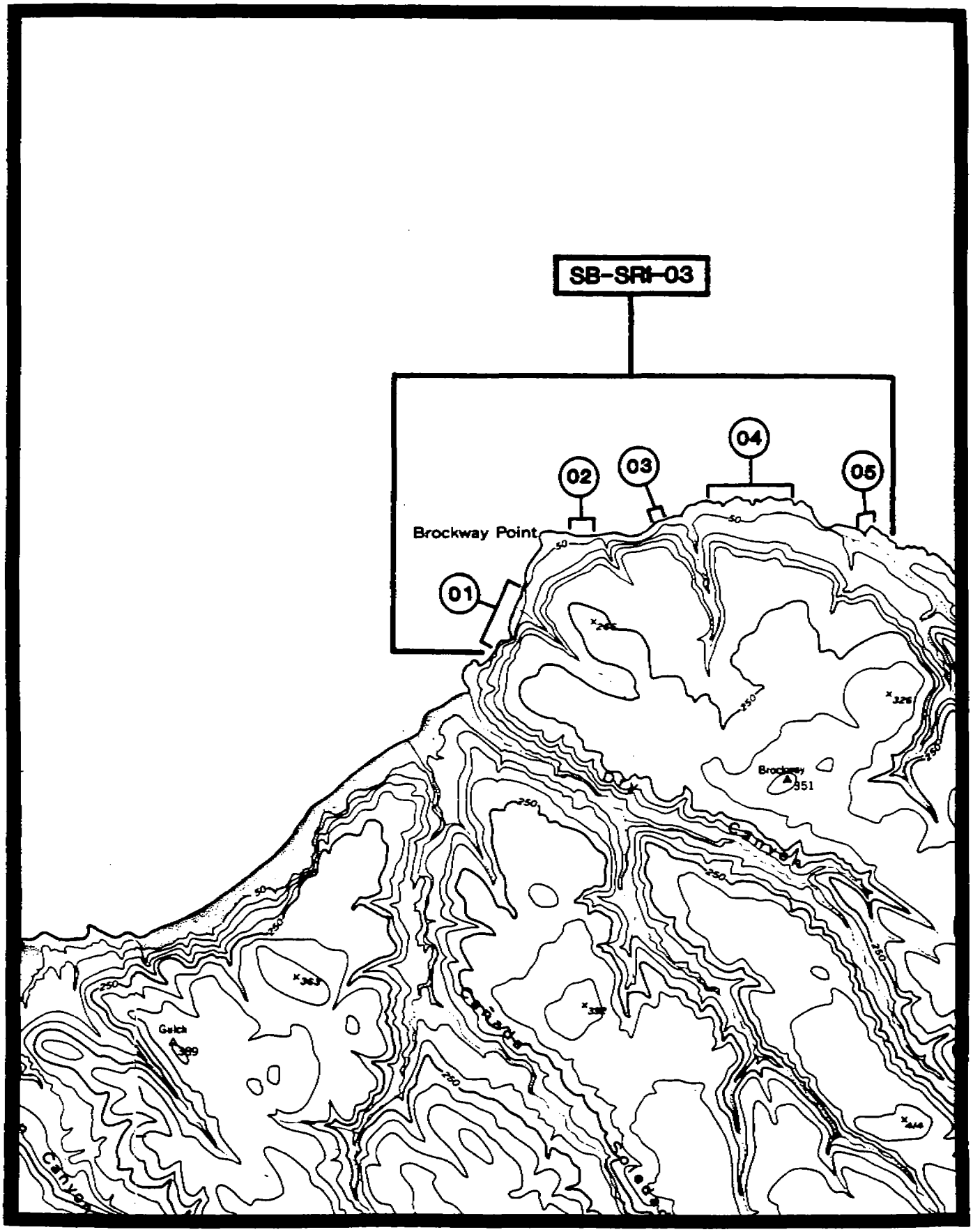

MAP 175. Section from U.S.G.S. map "Santa Rosa Island North".

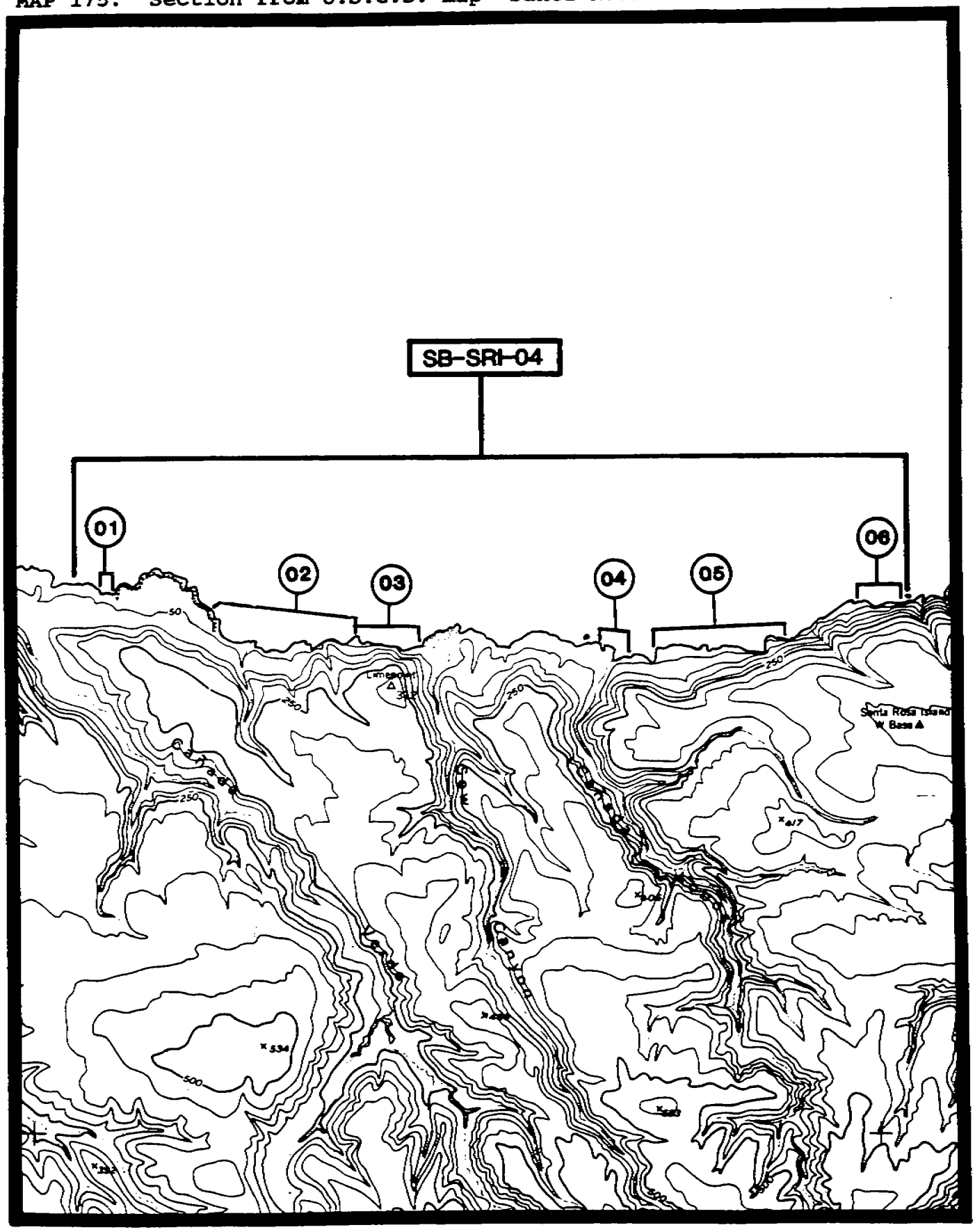

MAP 176. Section from U.S.G.S. map "Santa Rosa Island North".

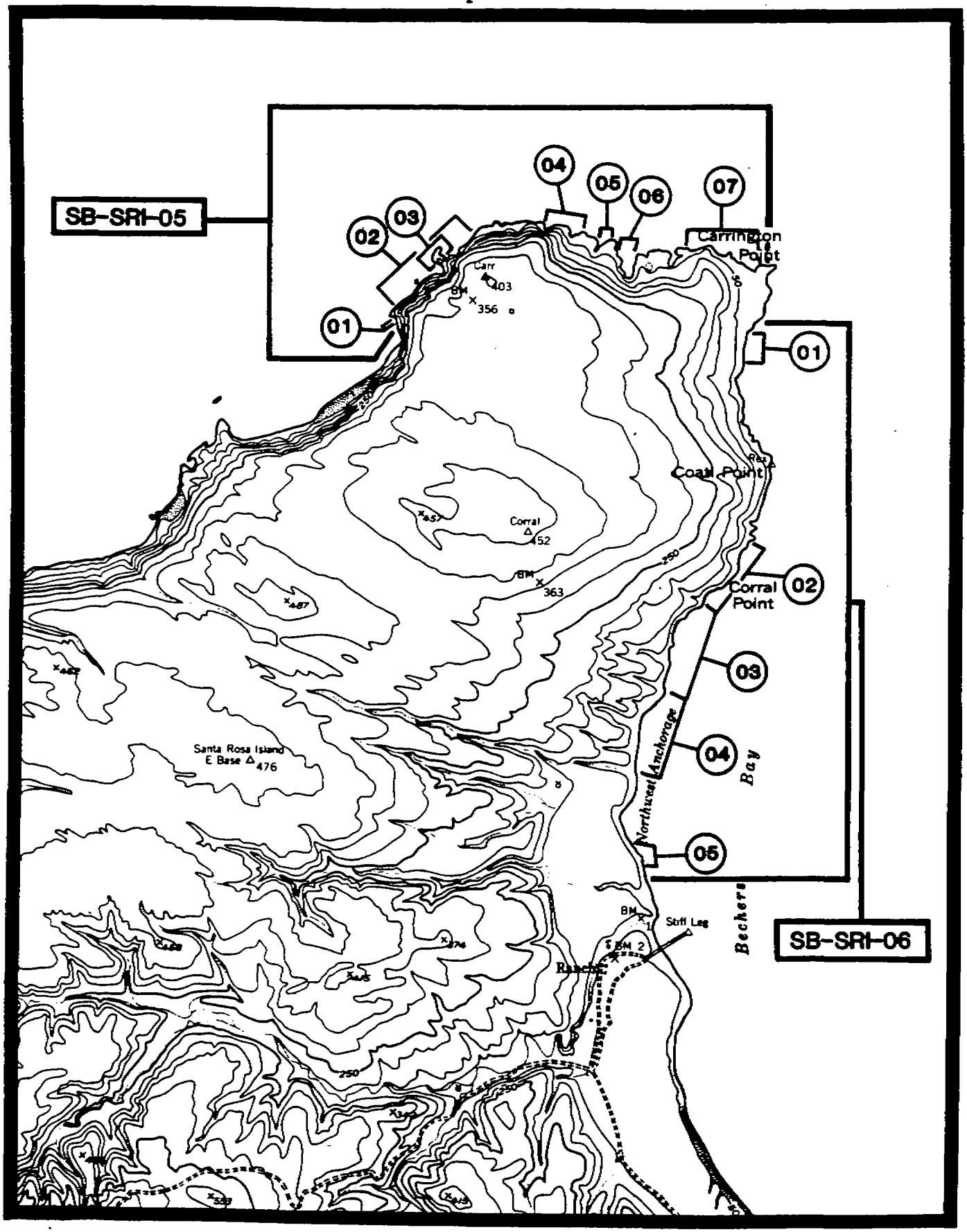

MAP 177. Section from U.S.G.S. map "Santa Rosa Island East".

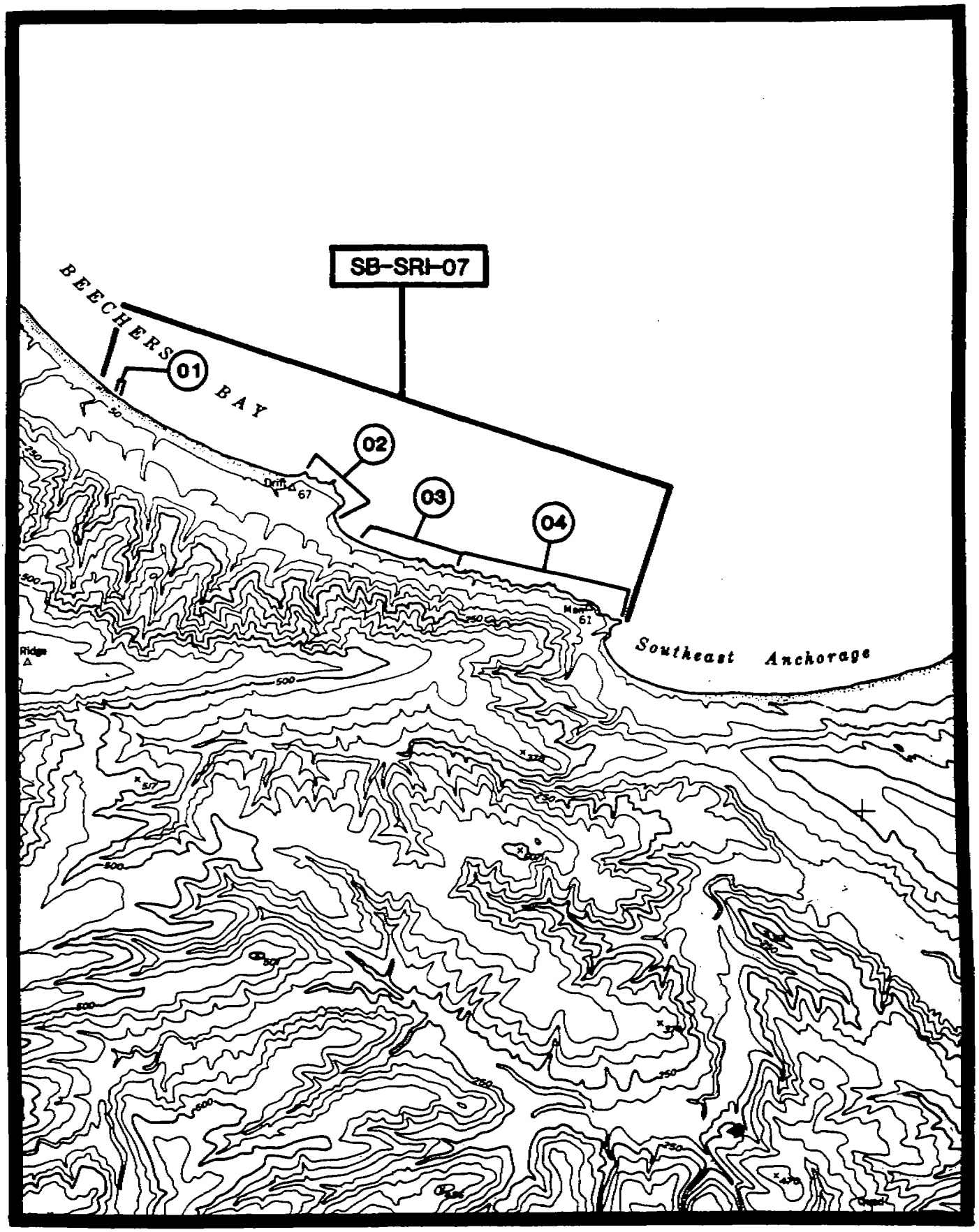

MAP 178. Section from U.S.G.S. map "Santa Rosa Island East".

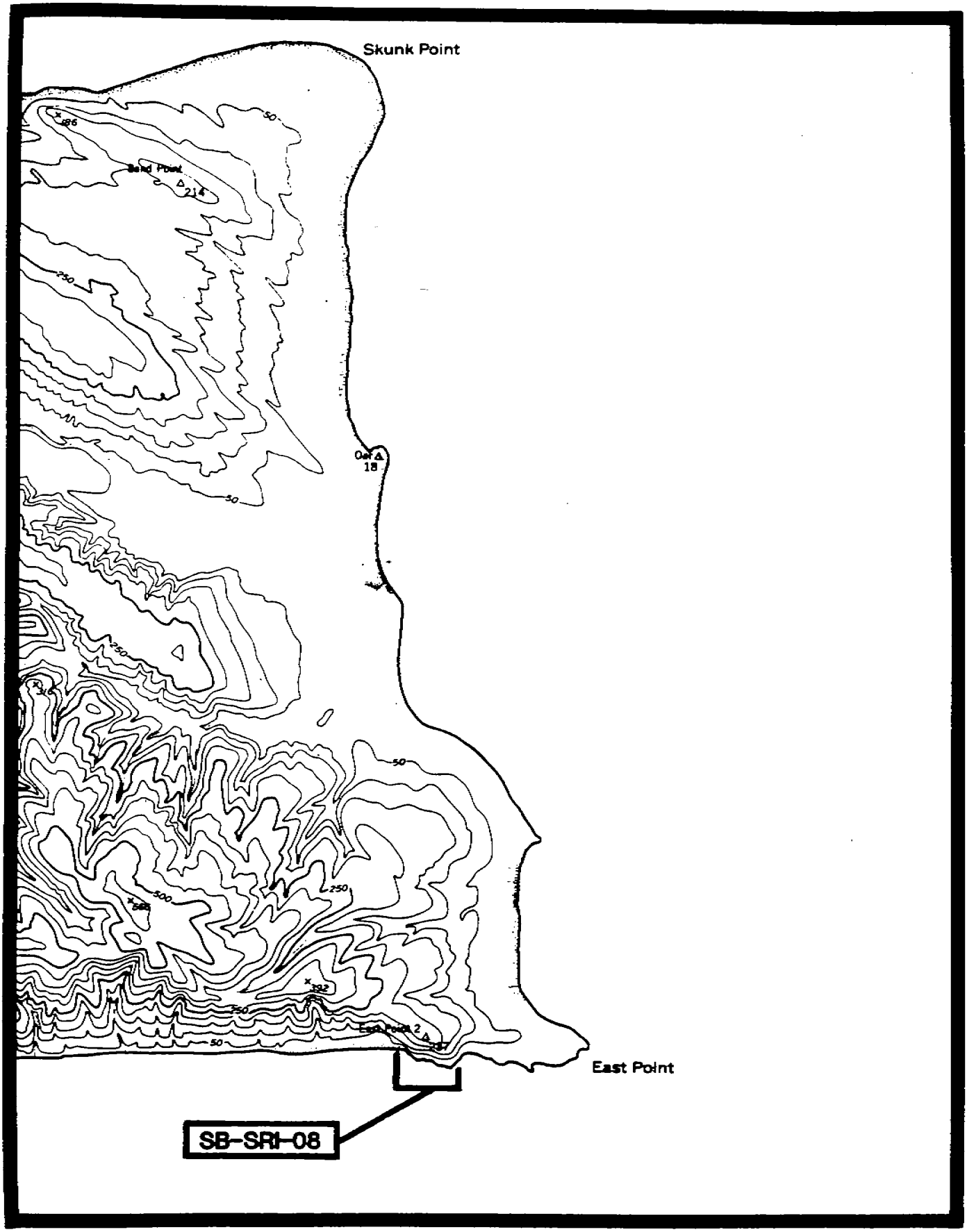

MAP 179. Section from U.S.G.S. maps "Santa Rosa Island East" and "Santa Rosa Island South".

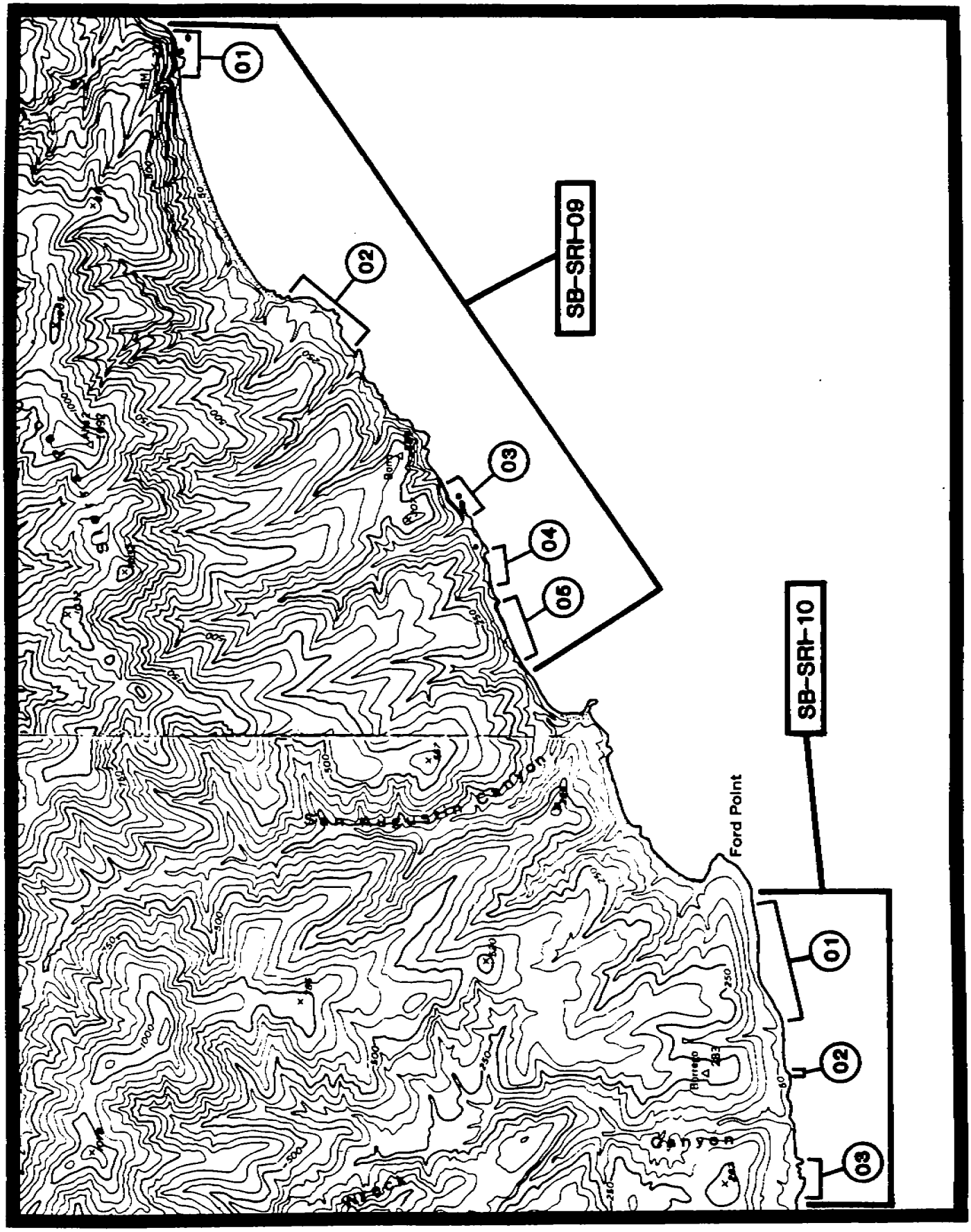

MAP 180. Section from U.S.G.S. map "Santa Rosa Island South".

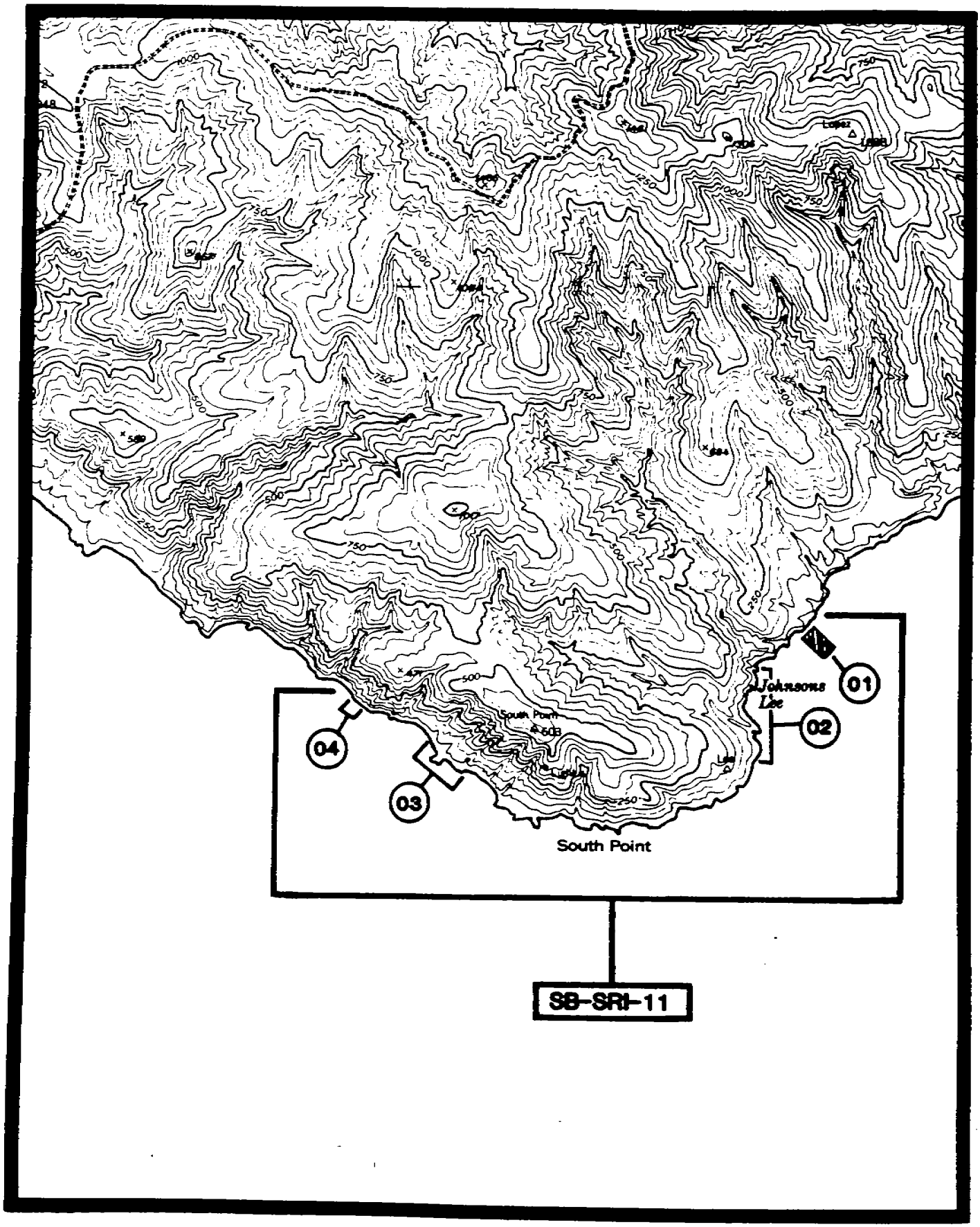

MAP 181. Section from U.S.G.S. maps "Santa Rosa Island South" and "Santa Rosa Island West".

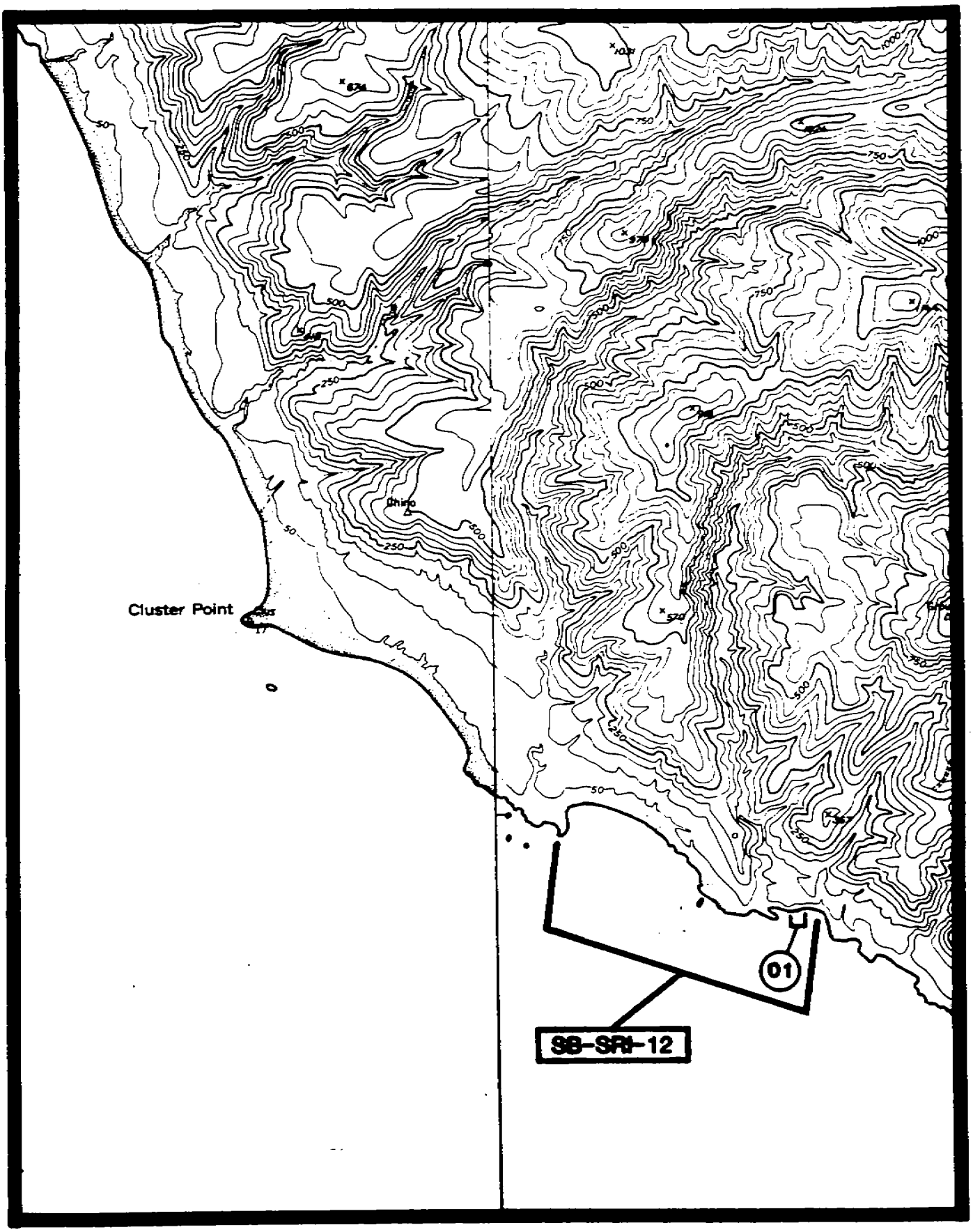

MAP 182. Section from U.S.G.S. map "Santa Rosa Island West".

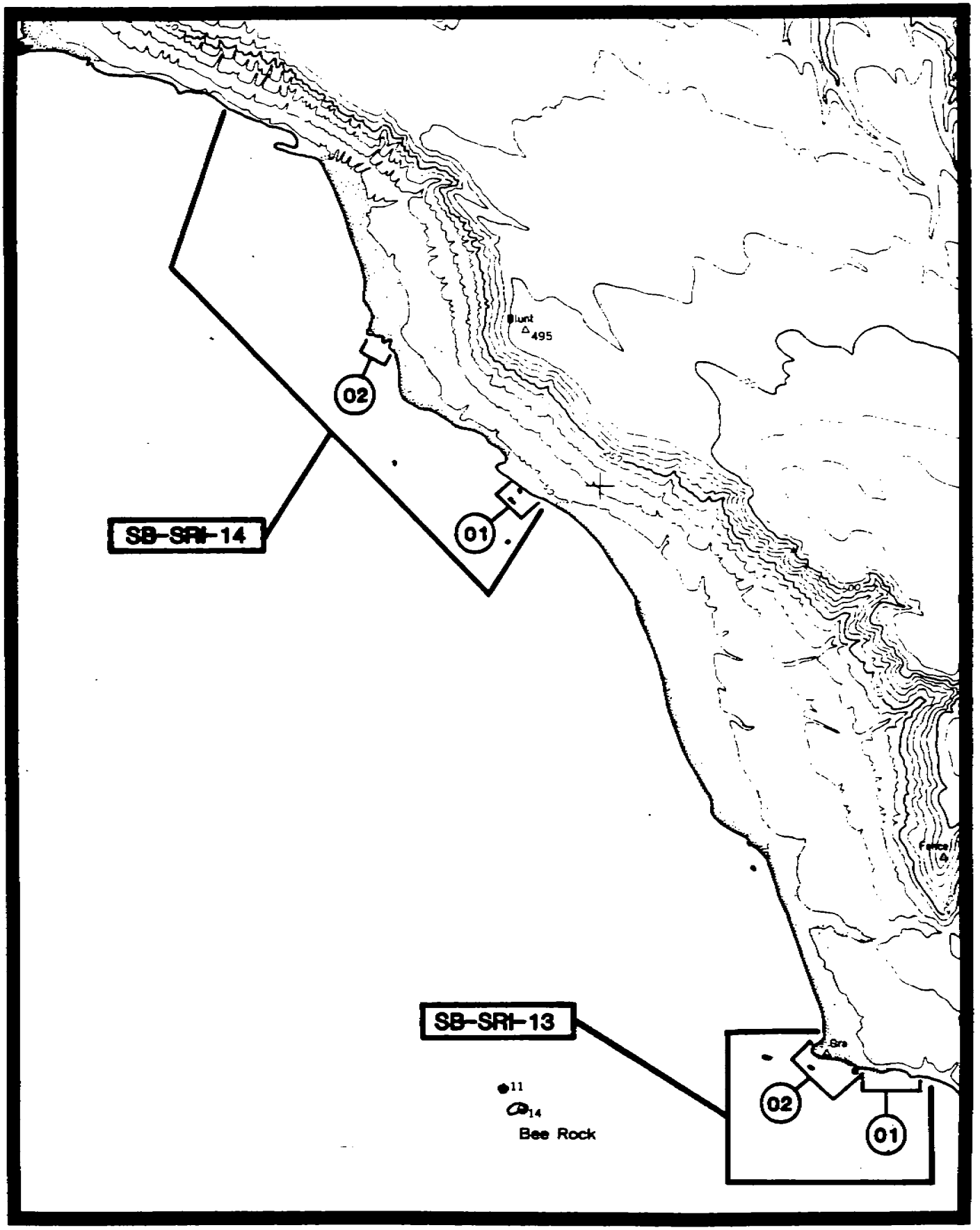

MAP 183. Section from U.S.G.S. map "Santa Cruz Island A".

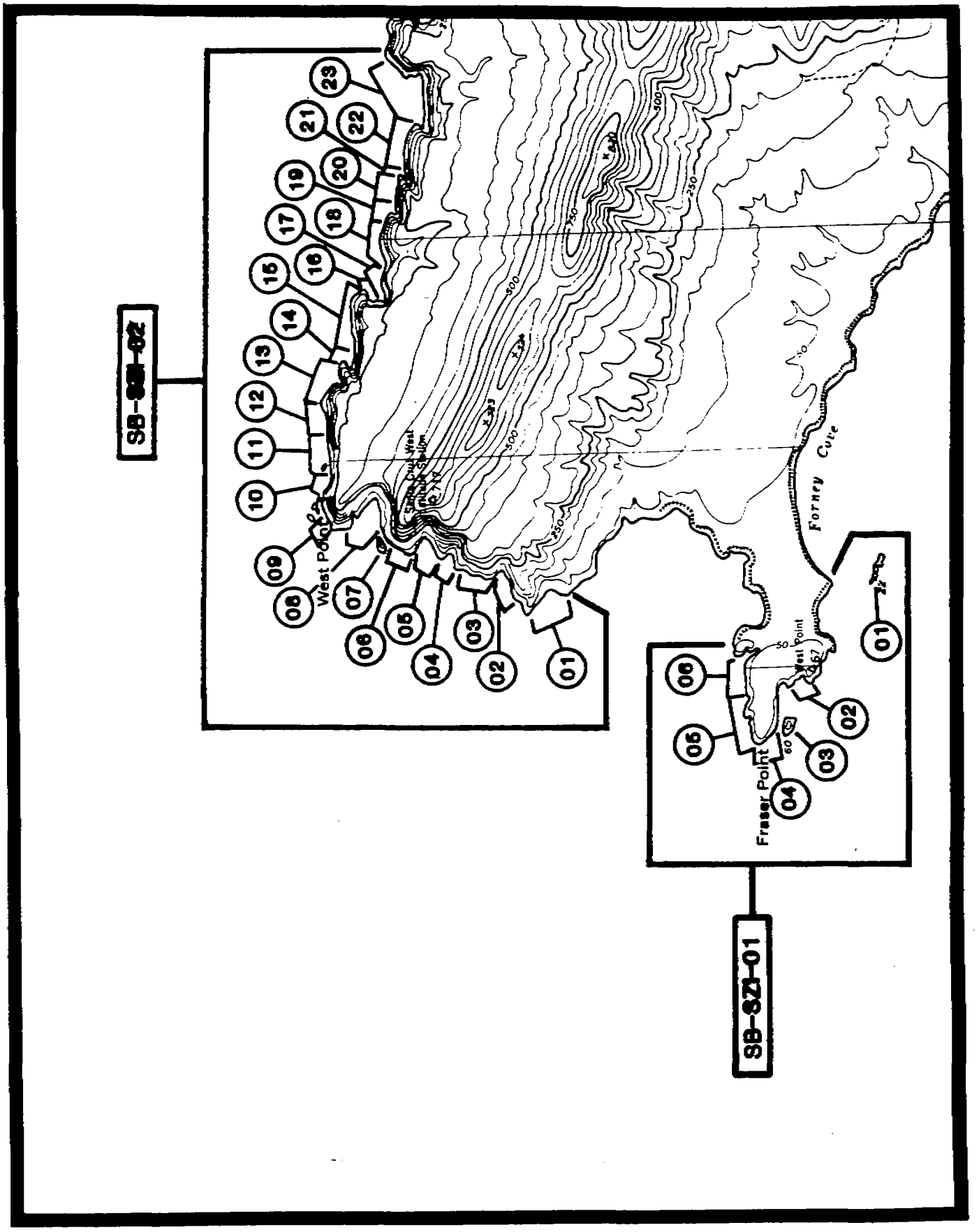

MAP 184. Section from U.S.G.S. map "Santa Cruz Island A".

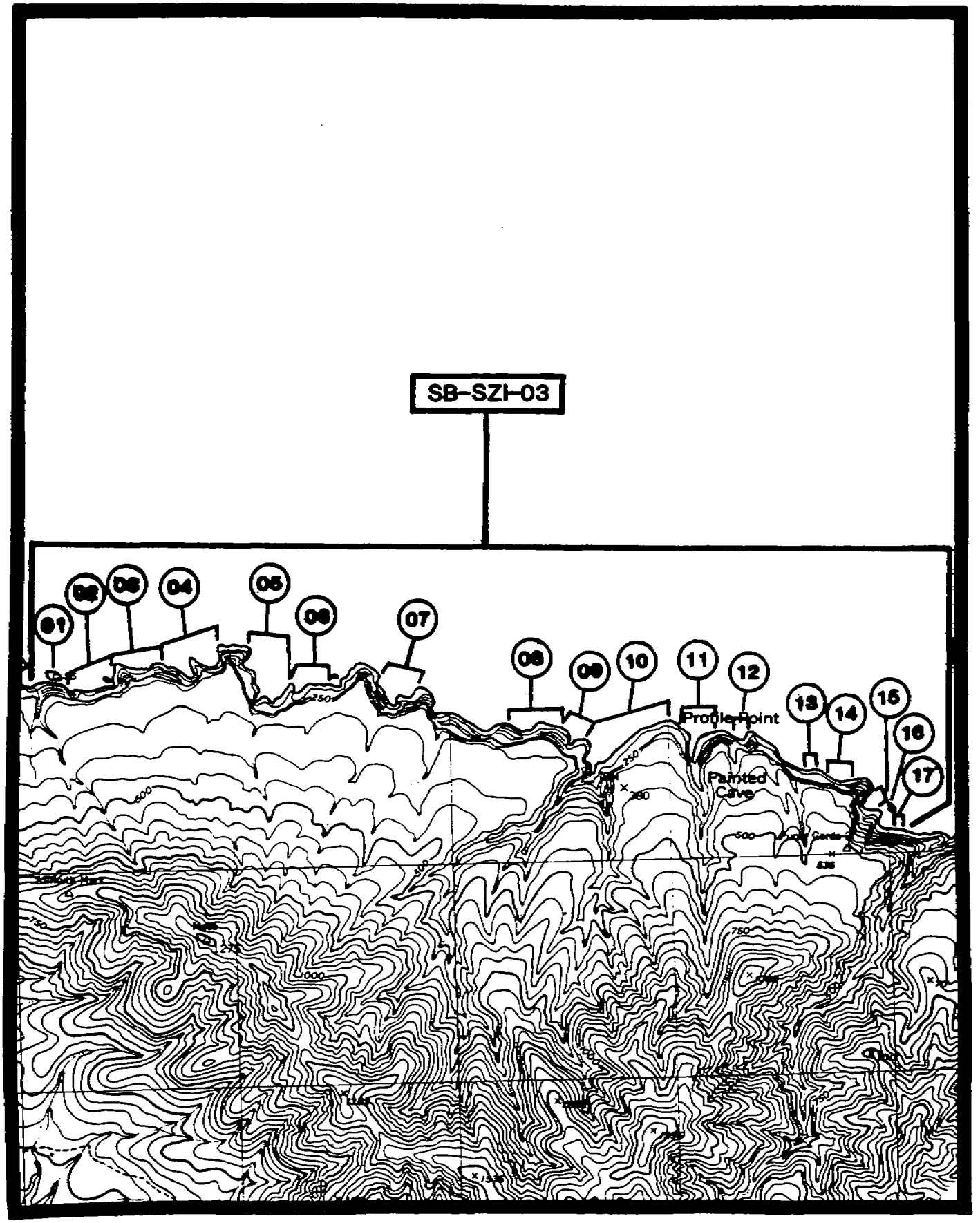

MAP 185. Section from U.S.G.S. maps "Santa Cruz Island A" and "Santa Cruz Island B".

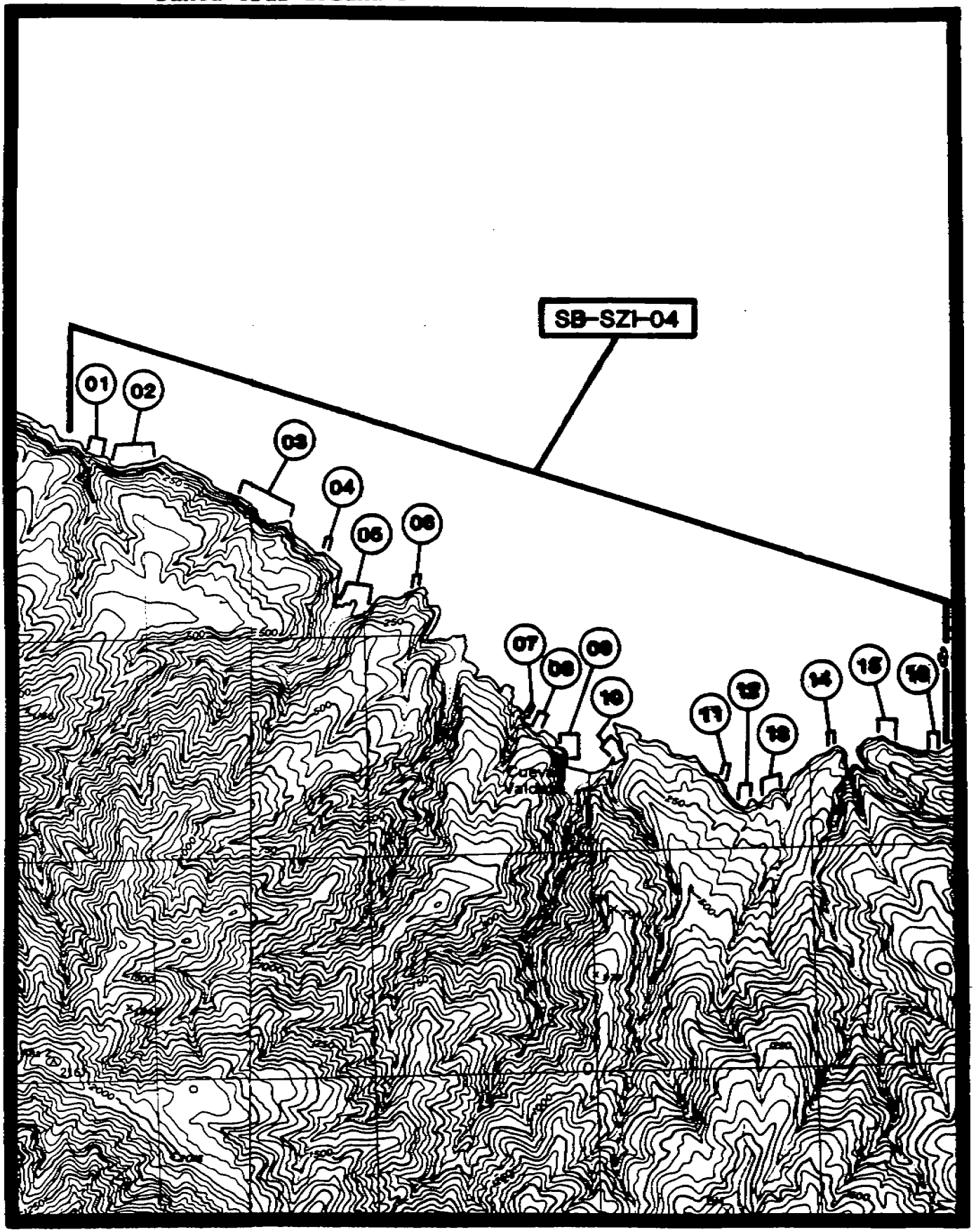

MAP 186. Section from U.S.G.S. map "Santa Cruz Island B".

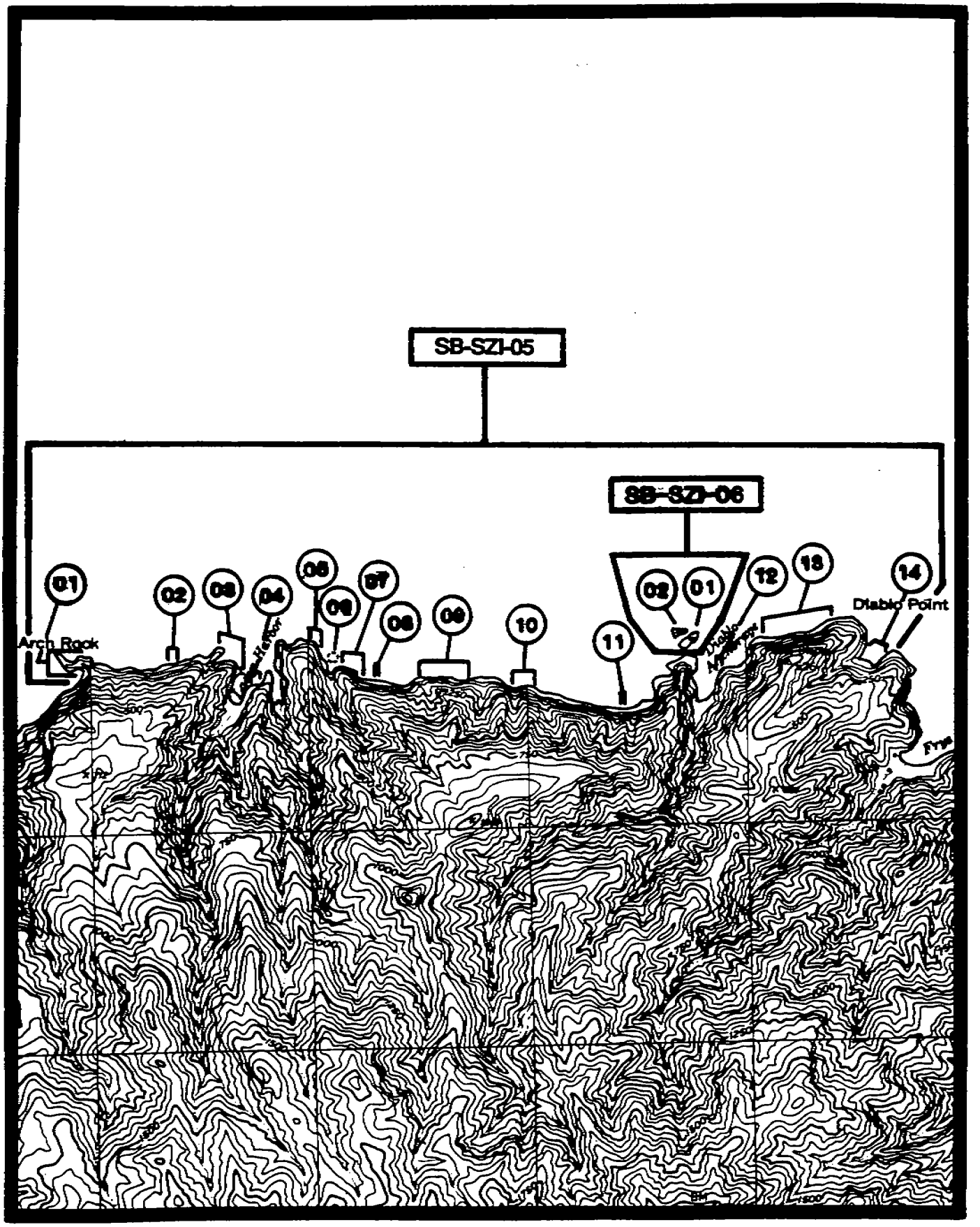

MAP 187. Section from U.S.G.S. map "Santa Cruz Island B" and "Santa Cruz Island C".

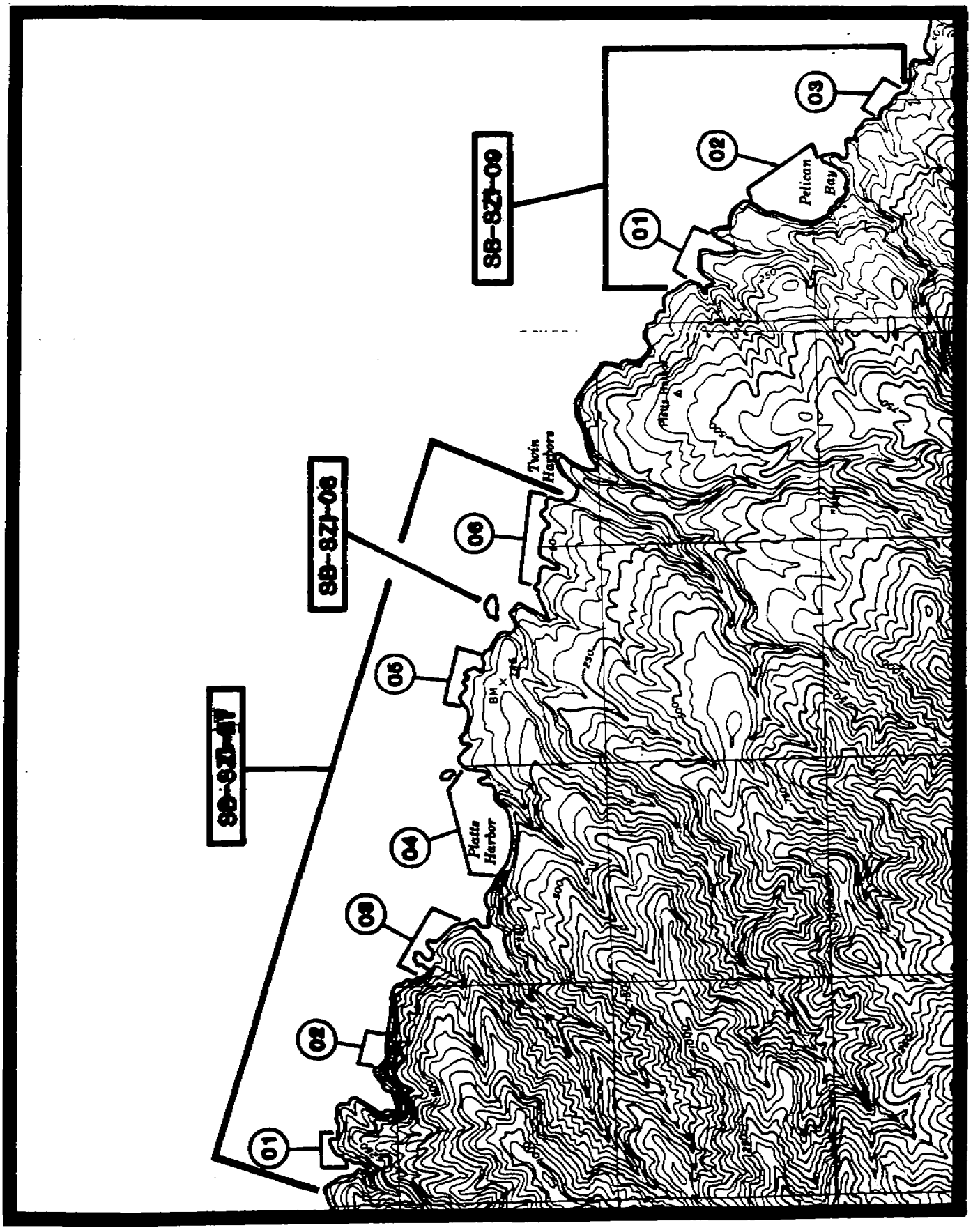

MAP 188. Section from U.S.G.S. map "Santa Cruz Island C".

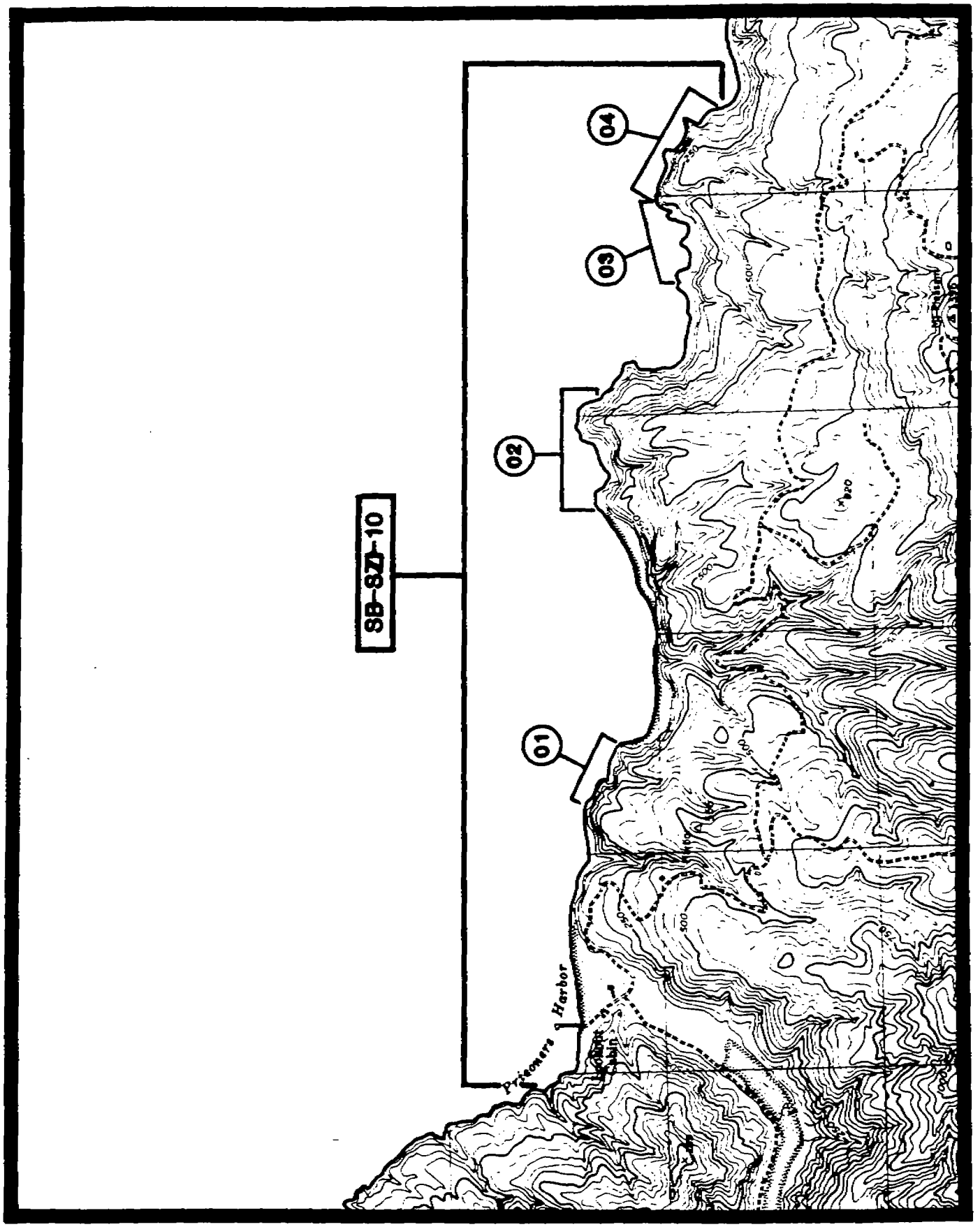

MAP 189. Section from U.S.G.S. map "Santa Cruz Island C".

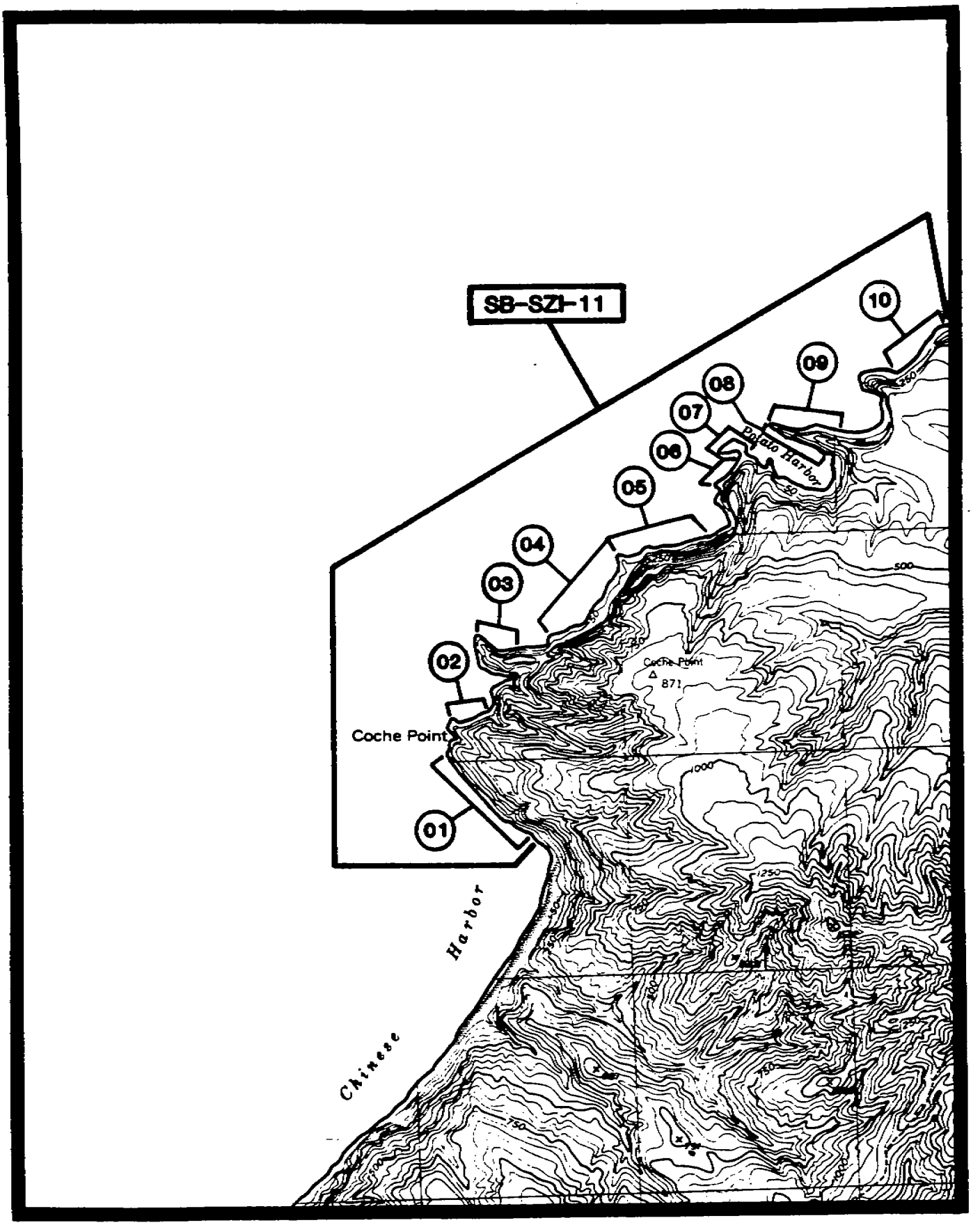

MAP 190. Section from U.S.G.S. map "Santa Cruz Island D".

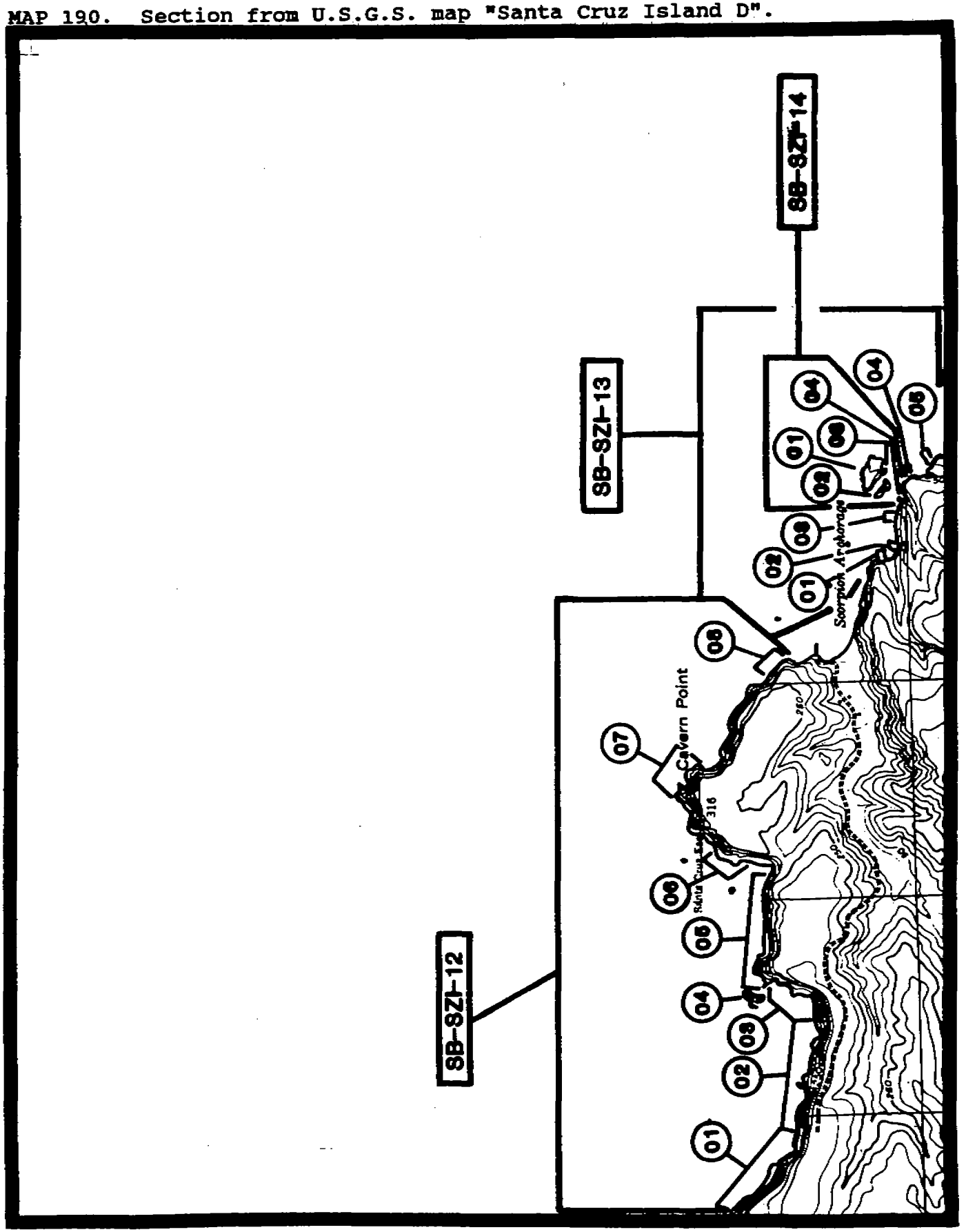

MAP 191. Section from U.S.G.S. map "Santa Cruz Island D".

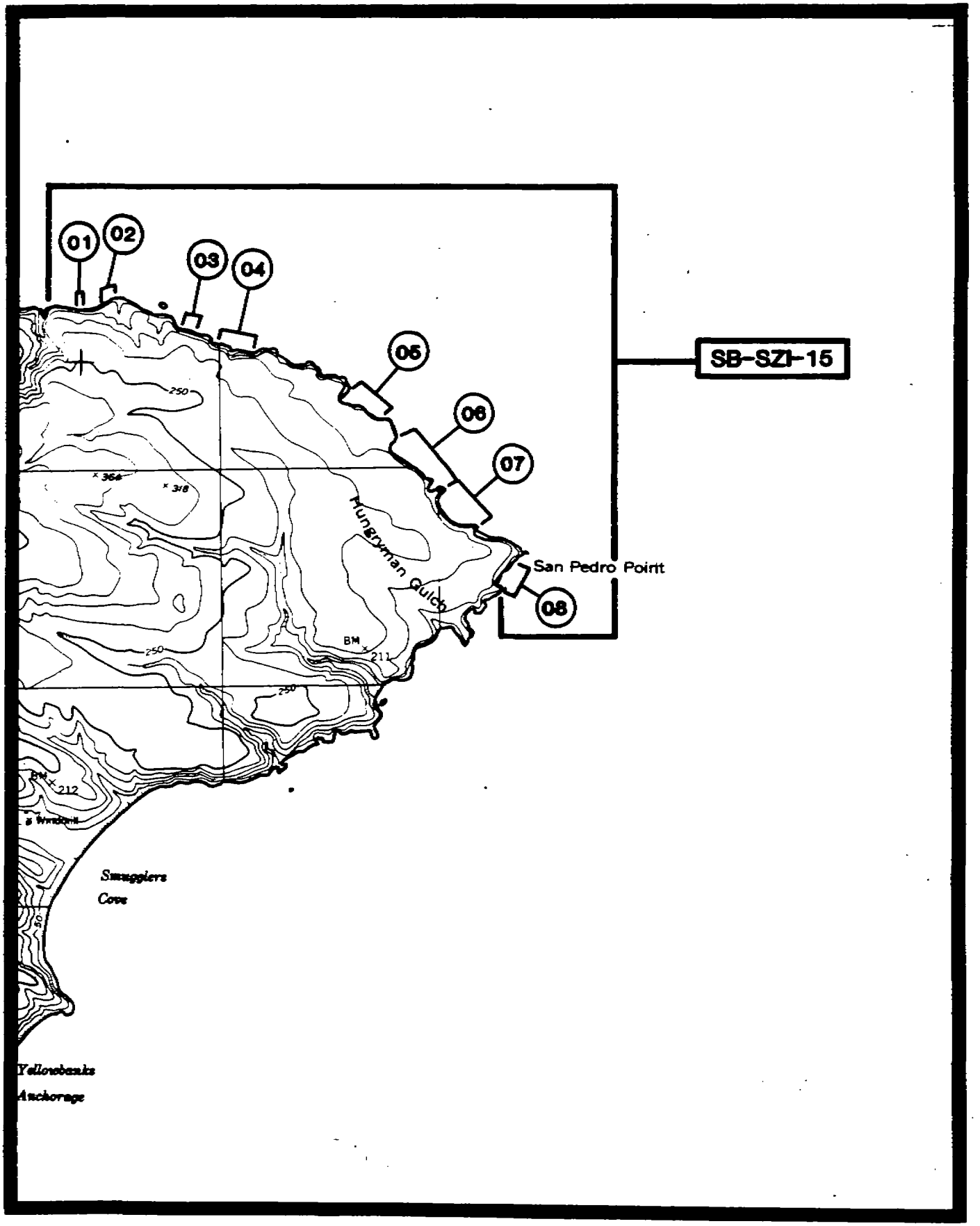

MAP 192. Section from U.S.G.S. map "Santa Cruz Island C".

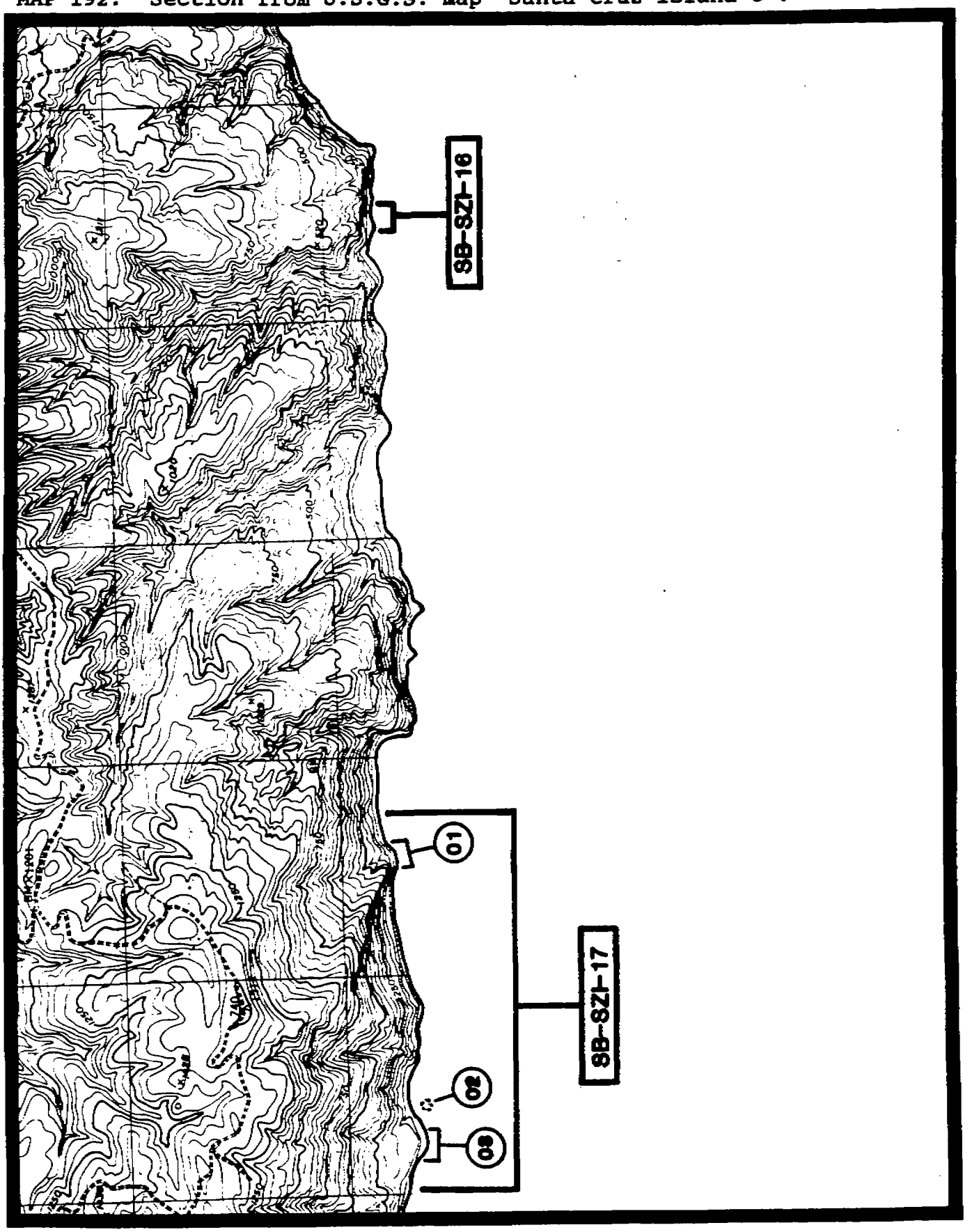

MAP 193. Section from U.S.G.S. map "Santa Cruz Island C".

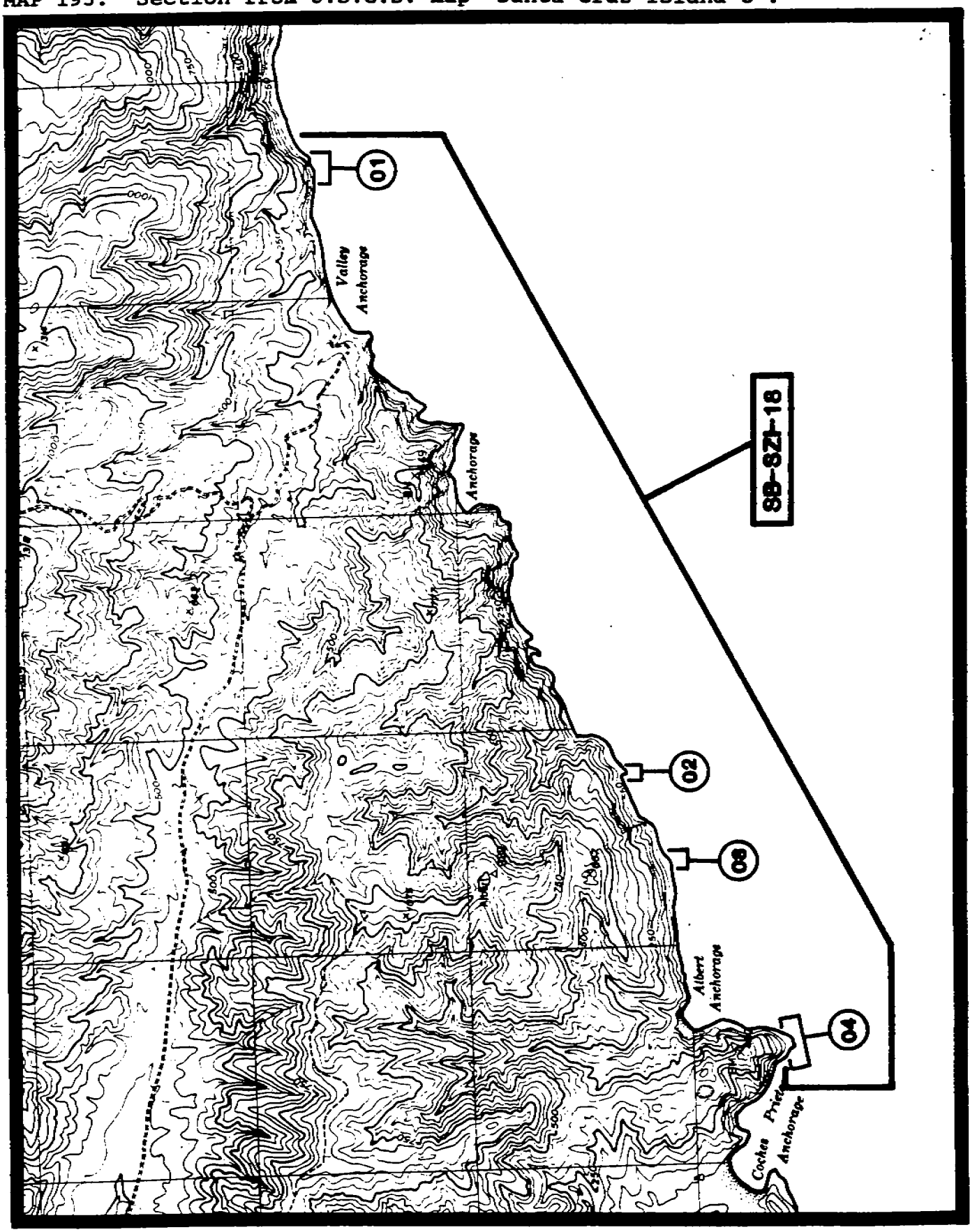

MAP 194. Section from U.S.G.S. map "Santa Cruz Island B".

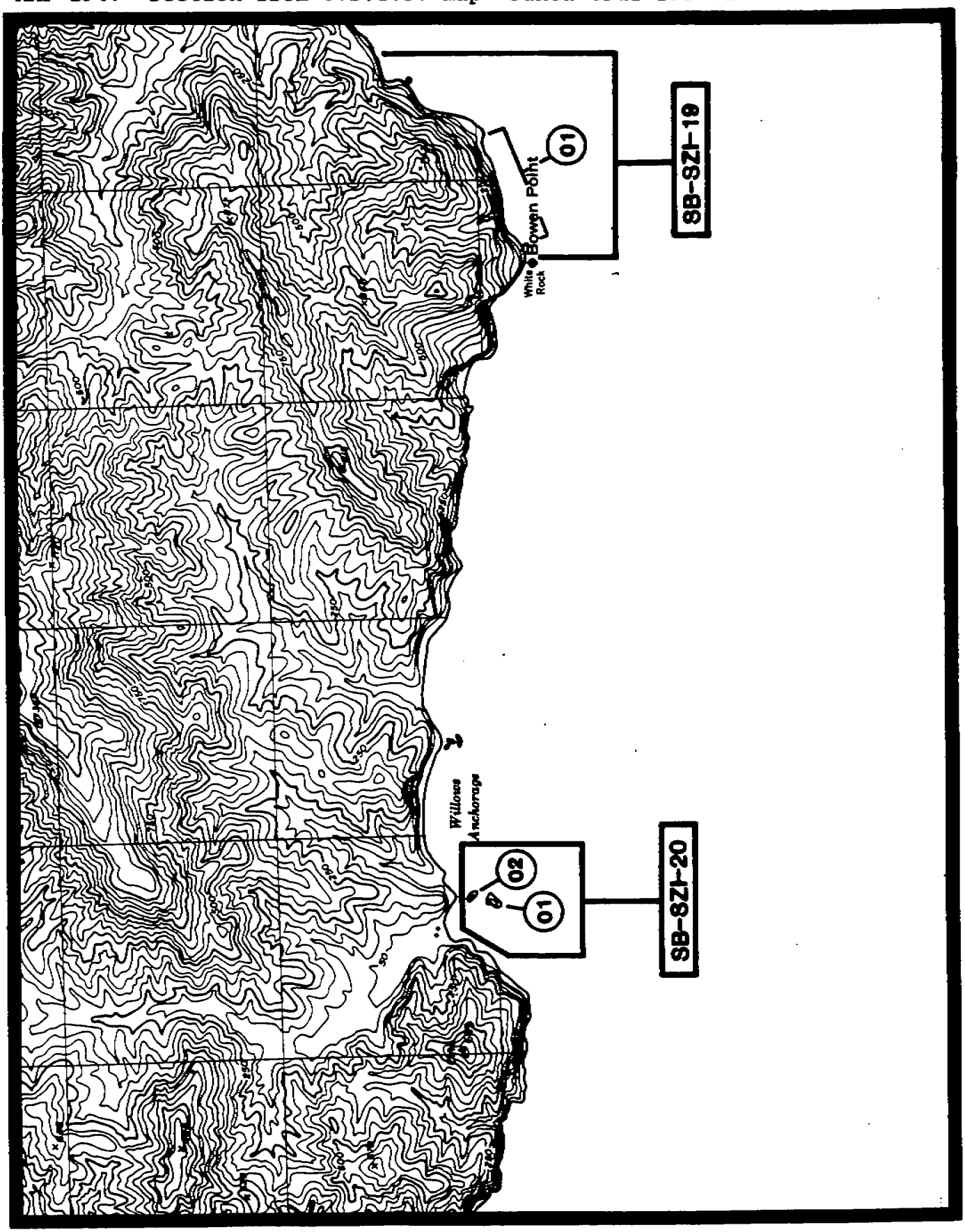

MAP 195. Section from U.S.G.S. map "Santa Cruz Island B".

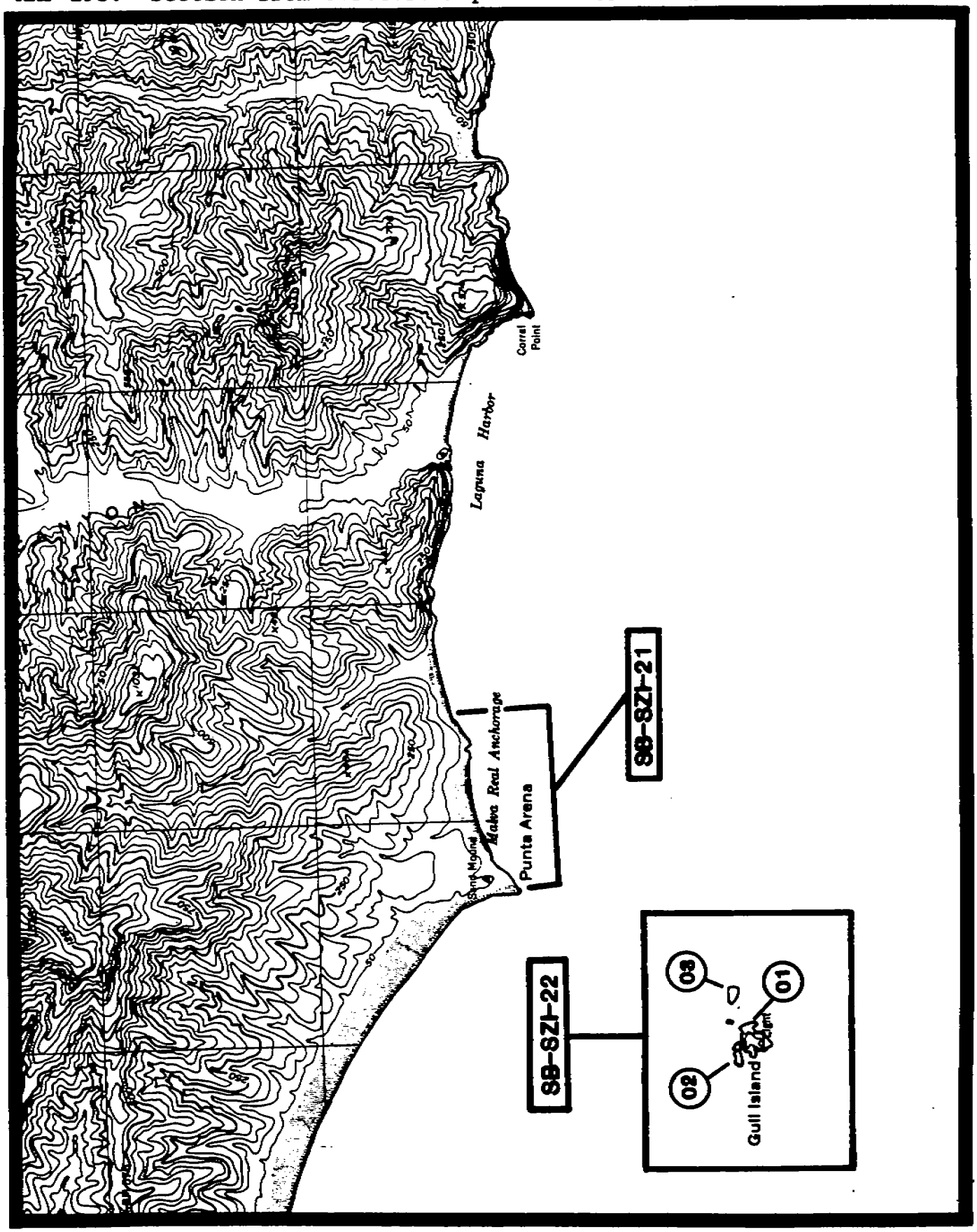

MAP 196. Section from U.S.G.S. map "Santa Cruz Island A".

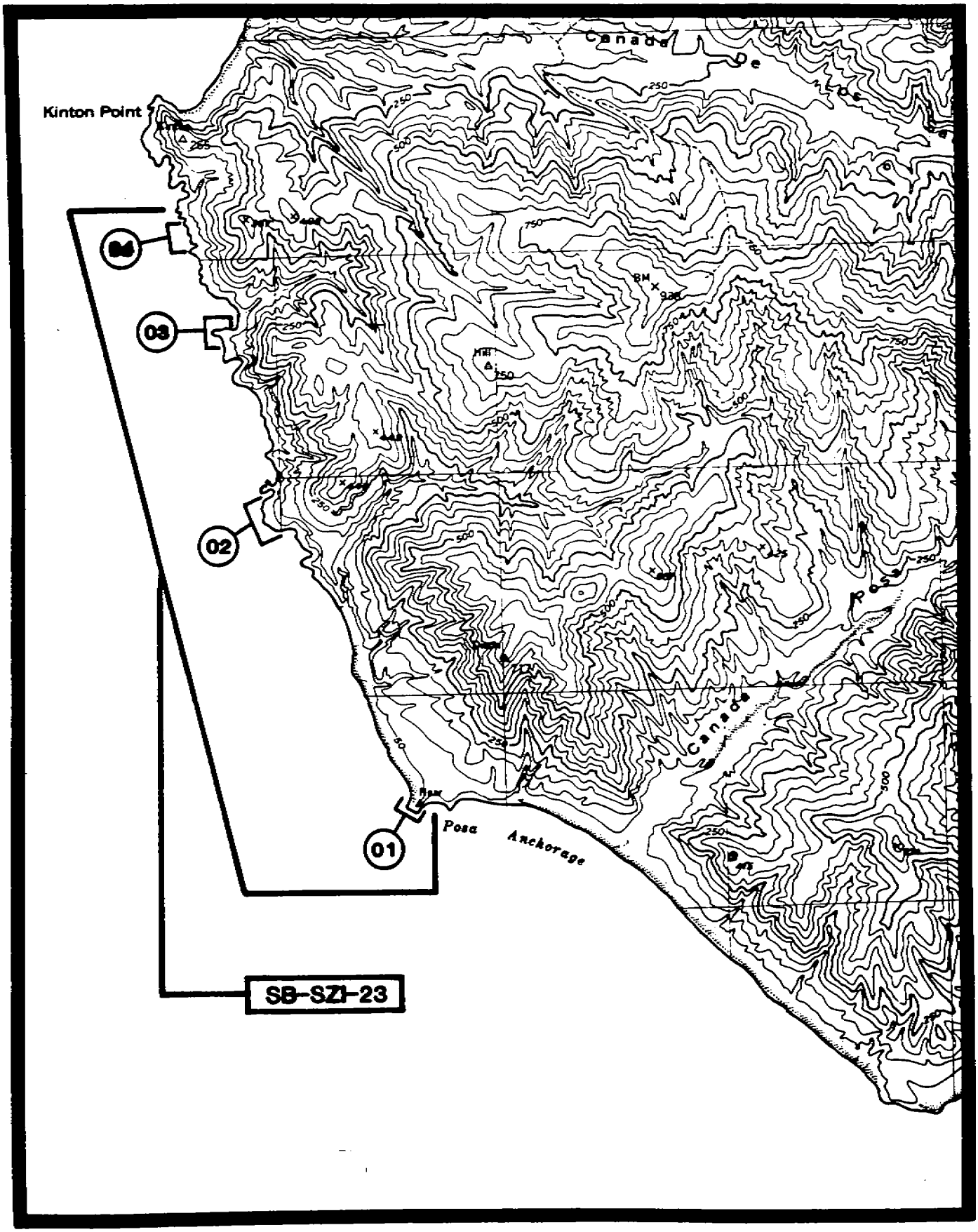

MAP 197. Section from U.S.G.S. map "Santa Cruz Island A".

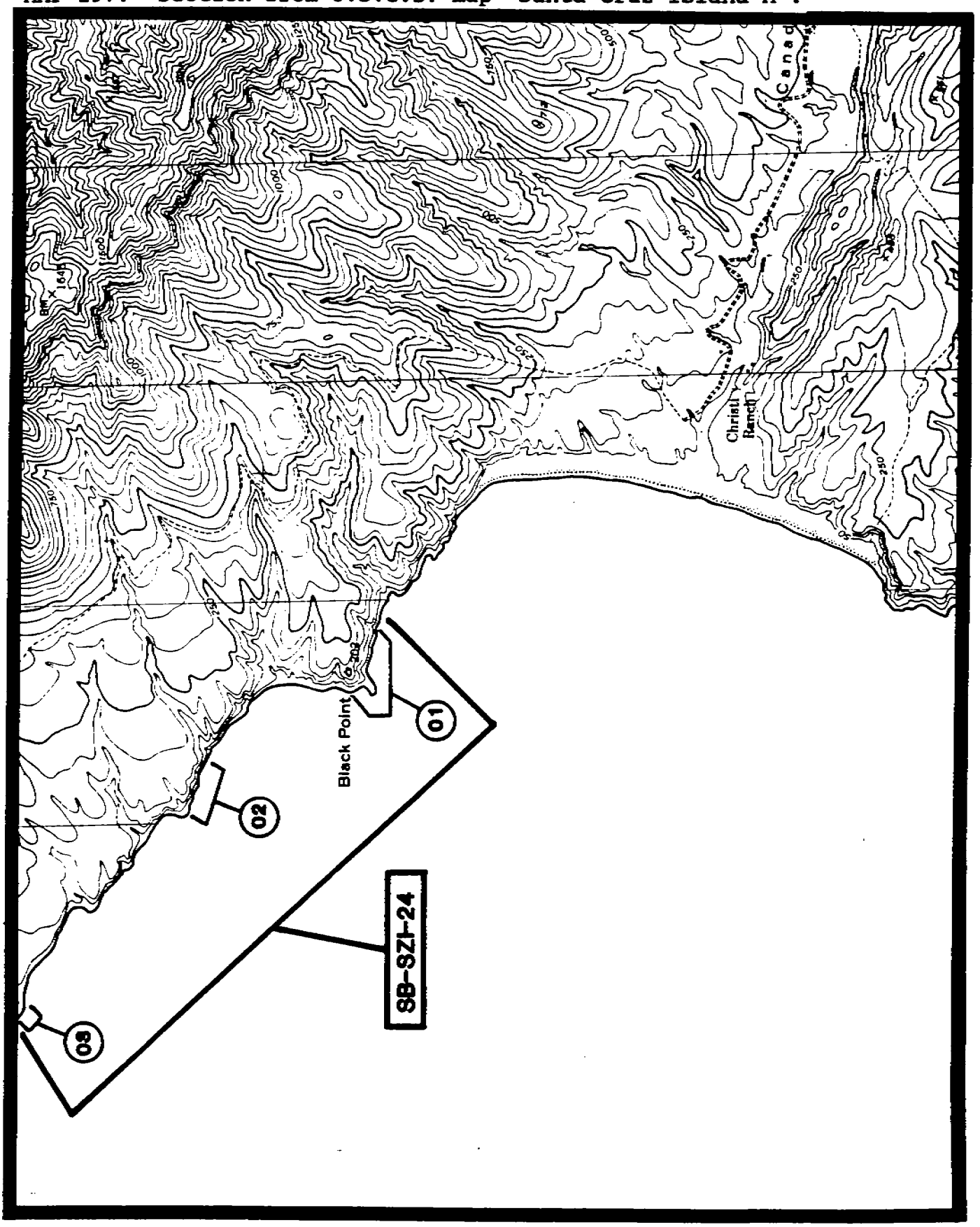

MAP 198. Section from U.S.G.S. map "Channel Islands National Monument".

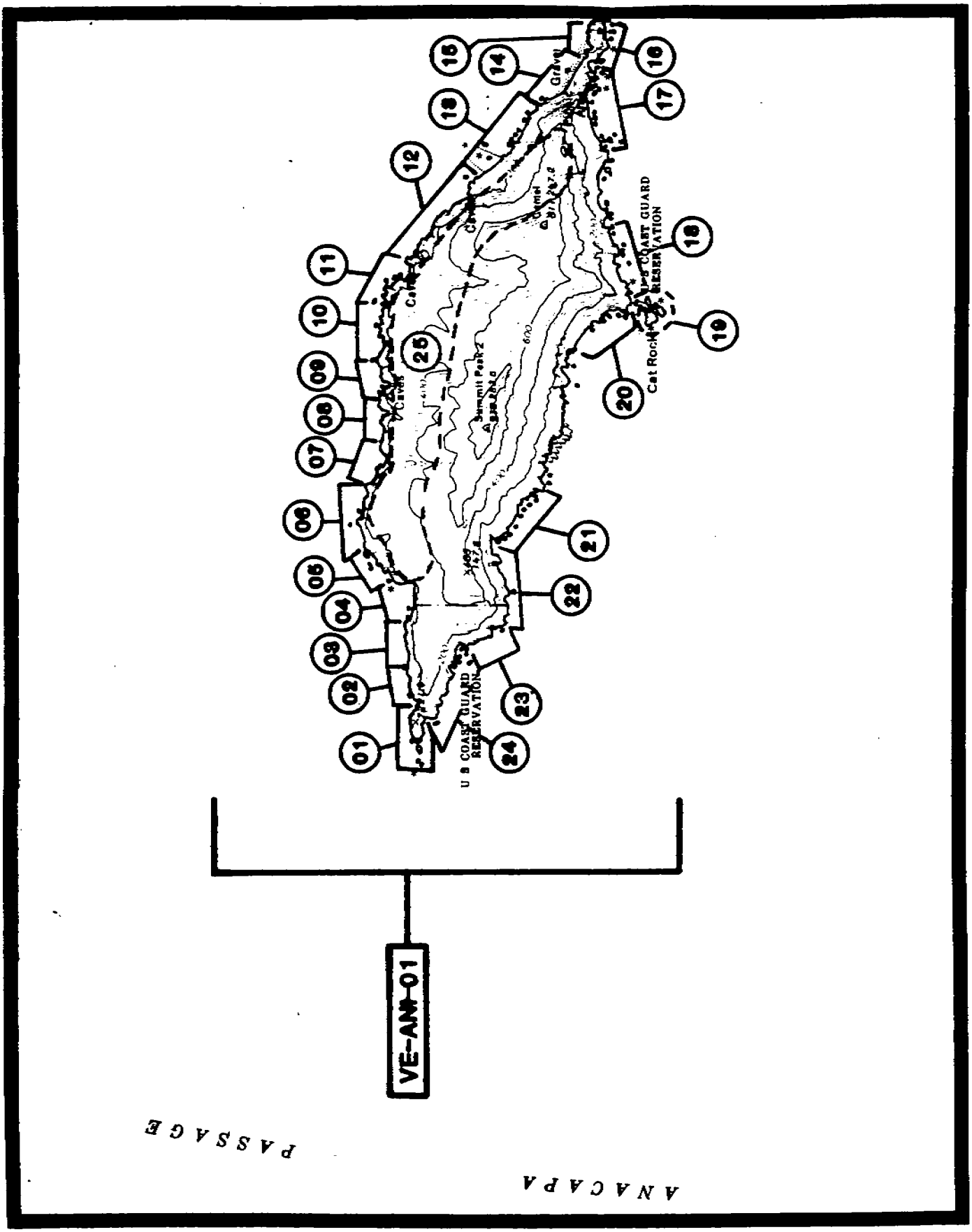

MAP 199. Section from U.S.G.S. map "Channel Islands National Monument".

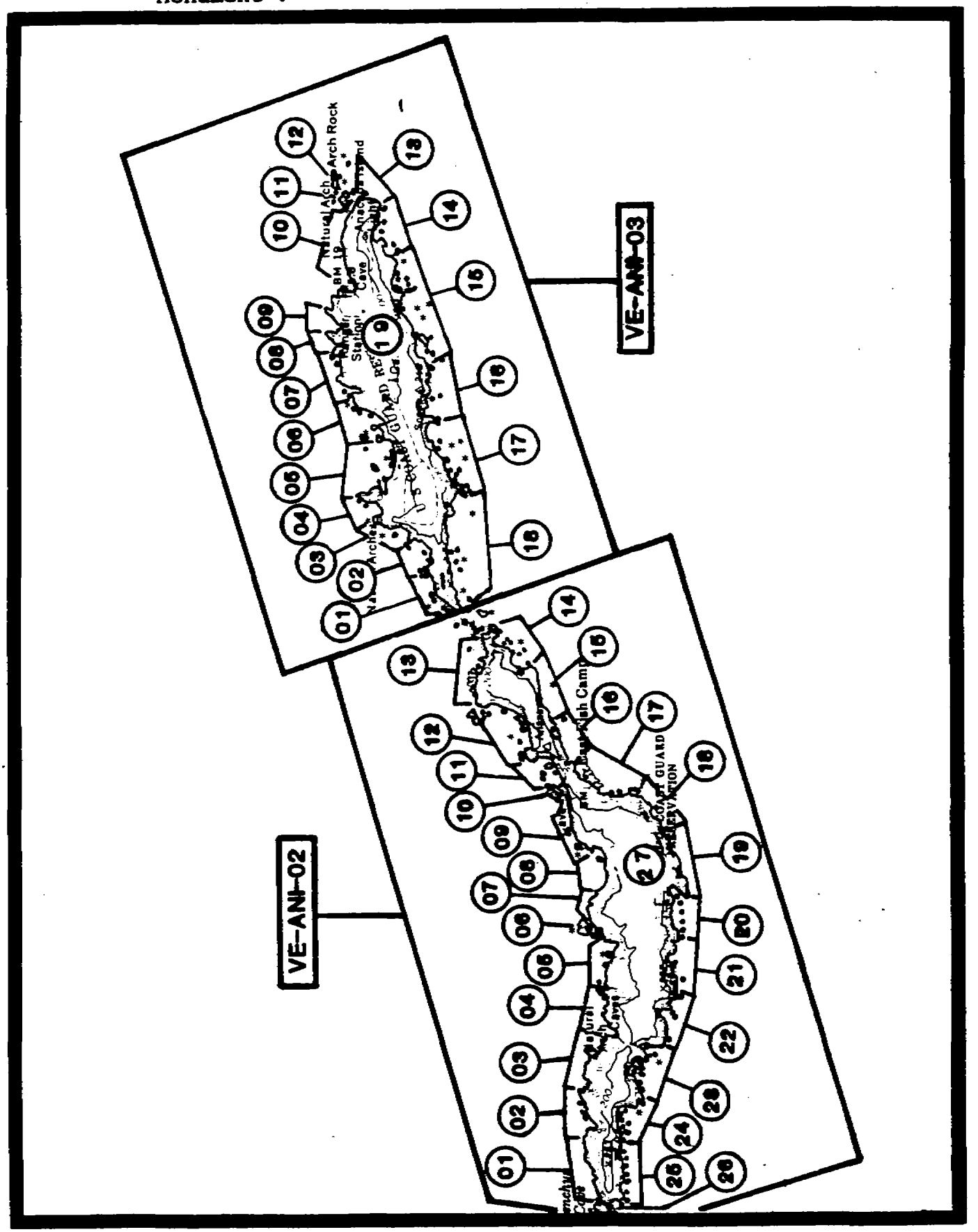

MAP 200. Section from U.S.G.S. map "Channel Islands National Monument".

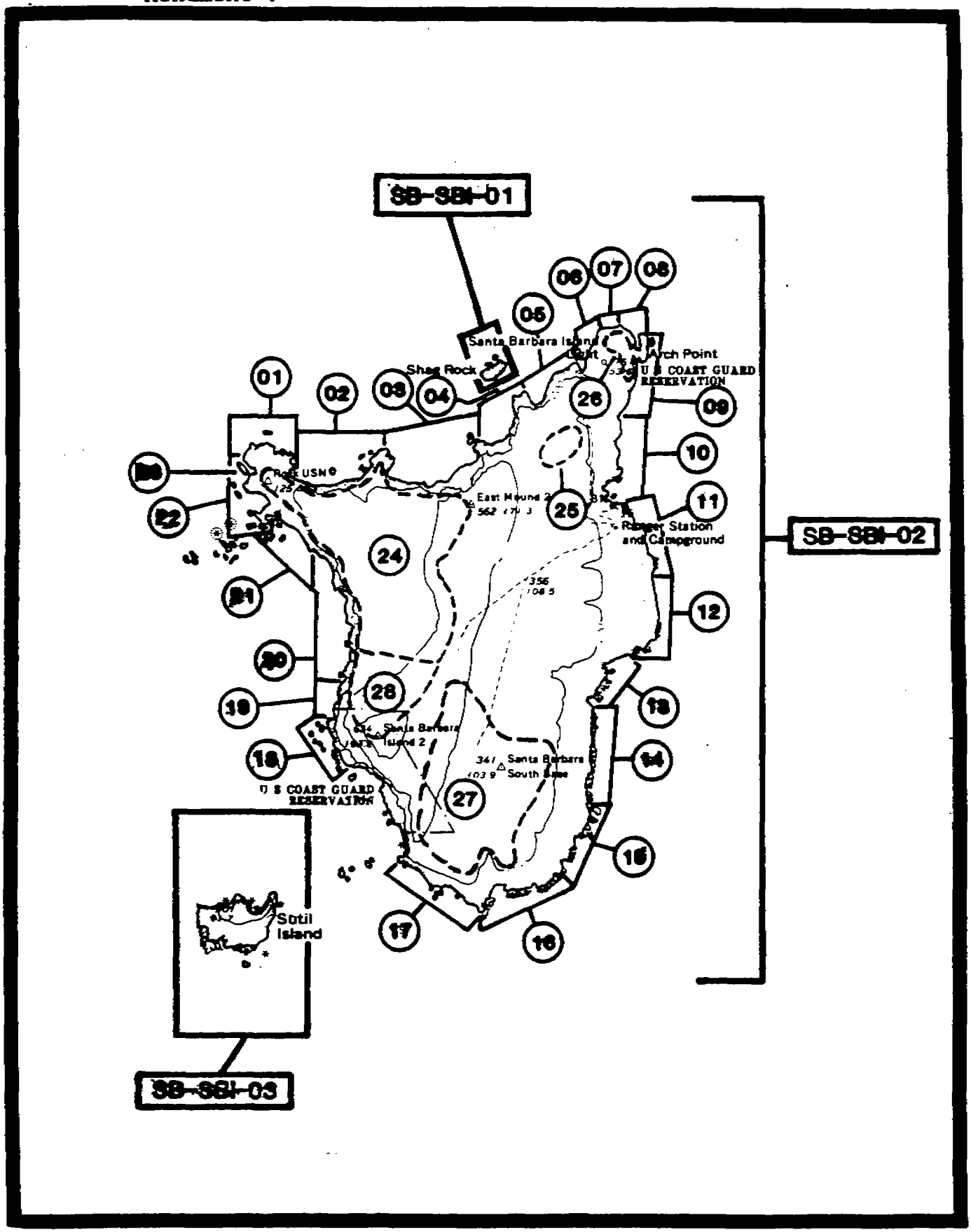

MAP 201. Section from U.S.G.S. map "San Nicolas Island".

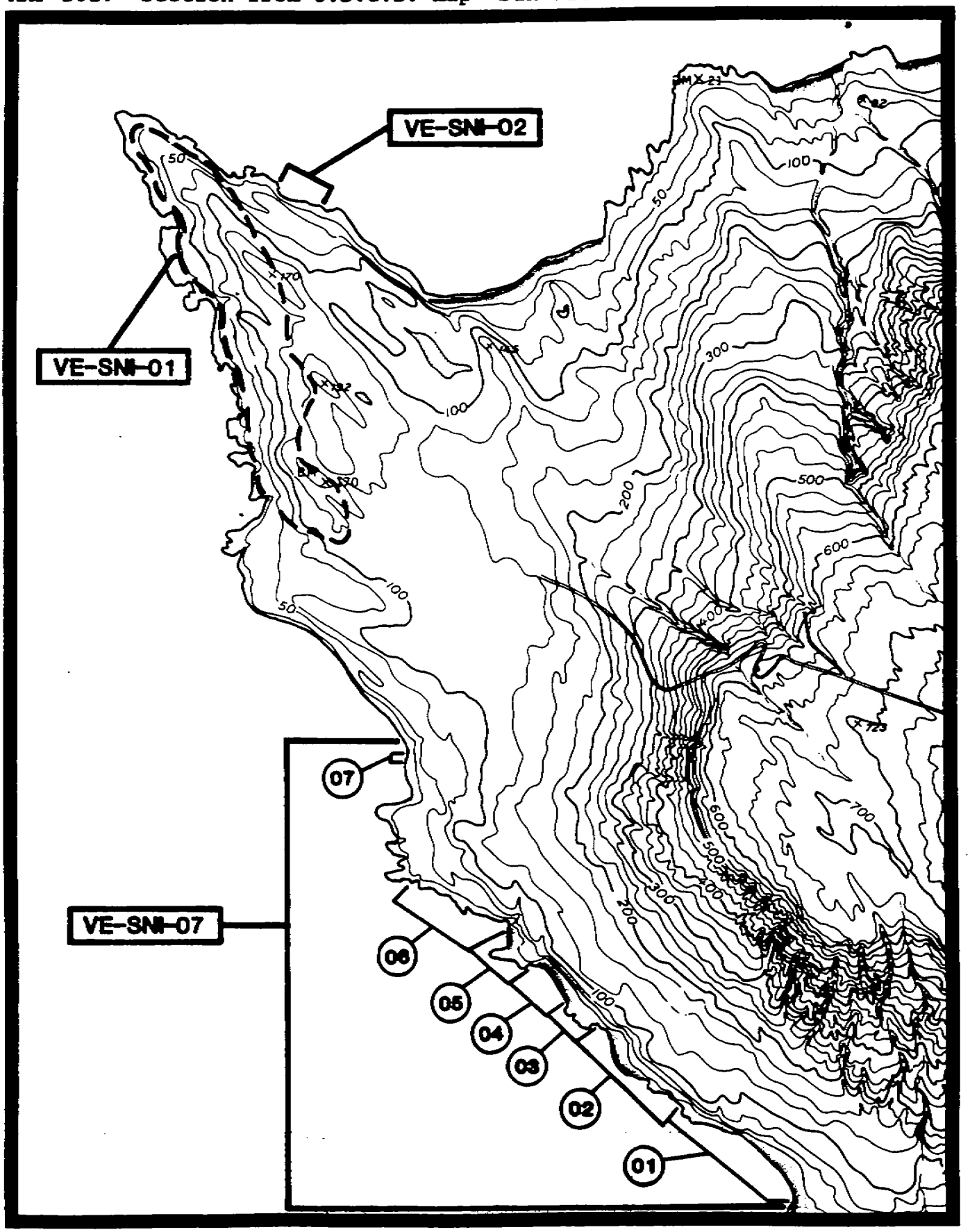

MAP 202. Section from U.S.G.S. map "San Nicolas Island".

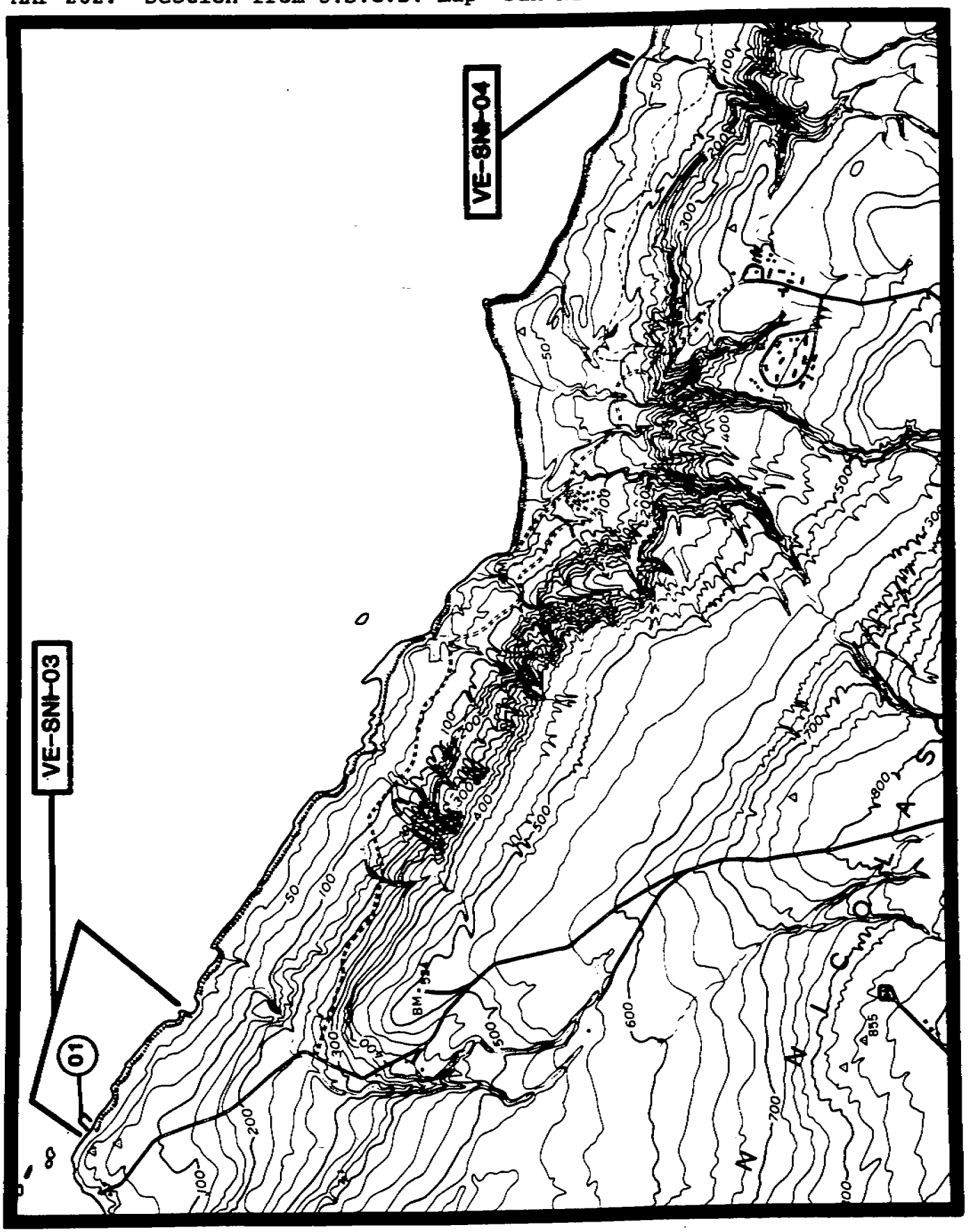

MAP 203. Section from U.S.G.S. map "San Nicolas Island".

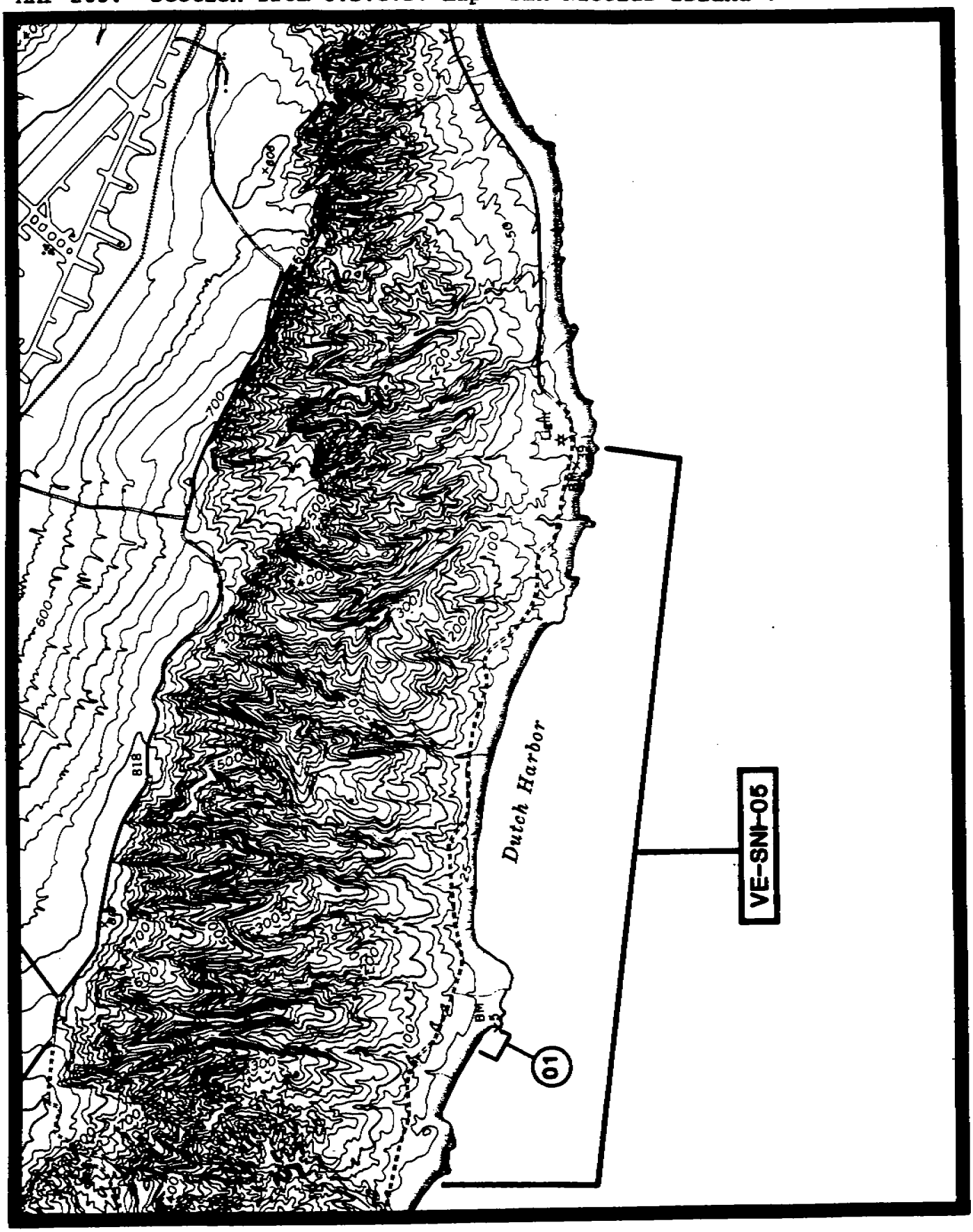

MAP 204. Section from U.S.G.S. map "San Nicolas Island".

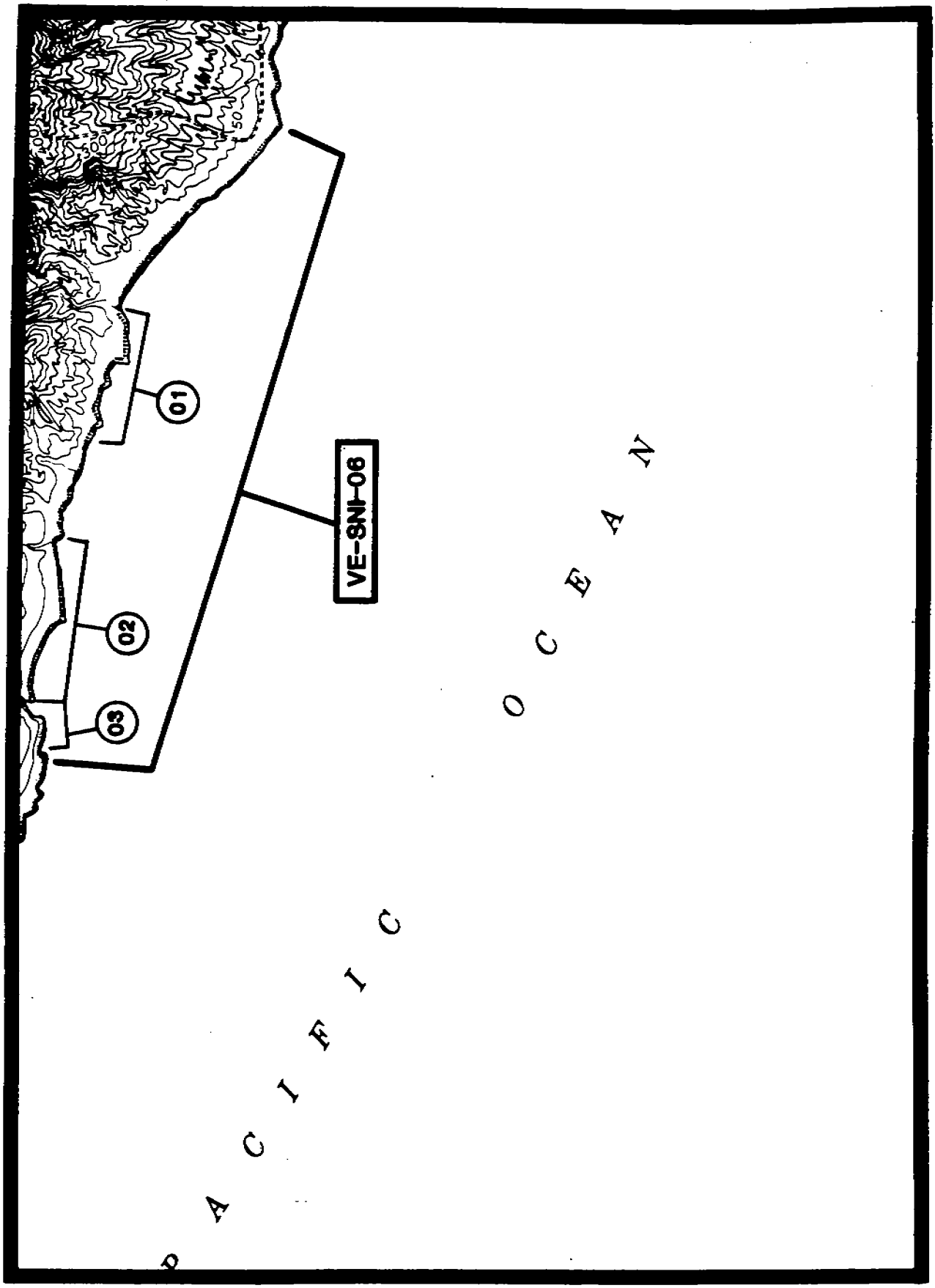

MAP 205. Section from U.S.G.S. map "Santa Catalina West".

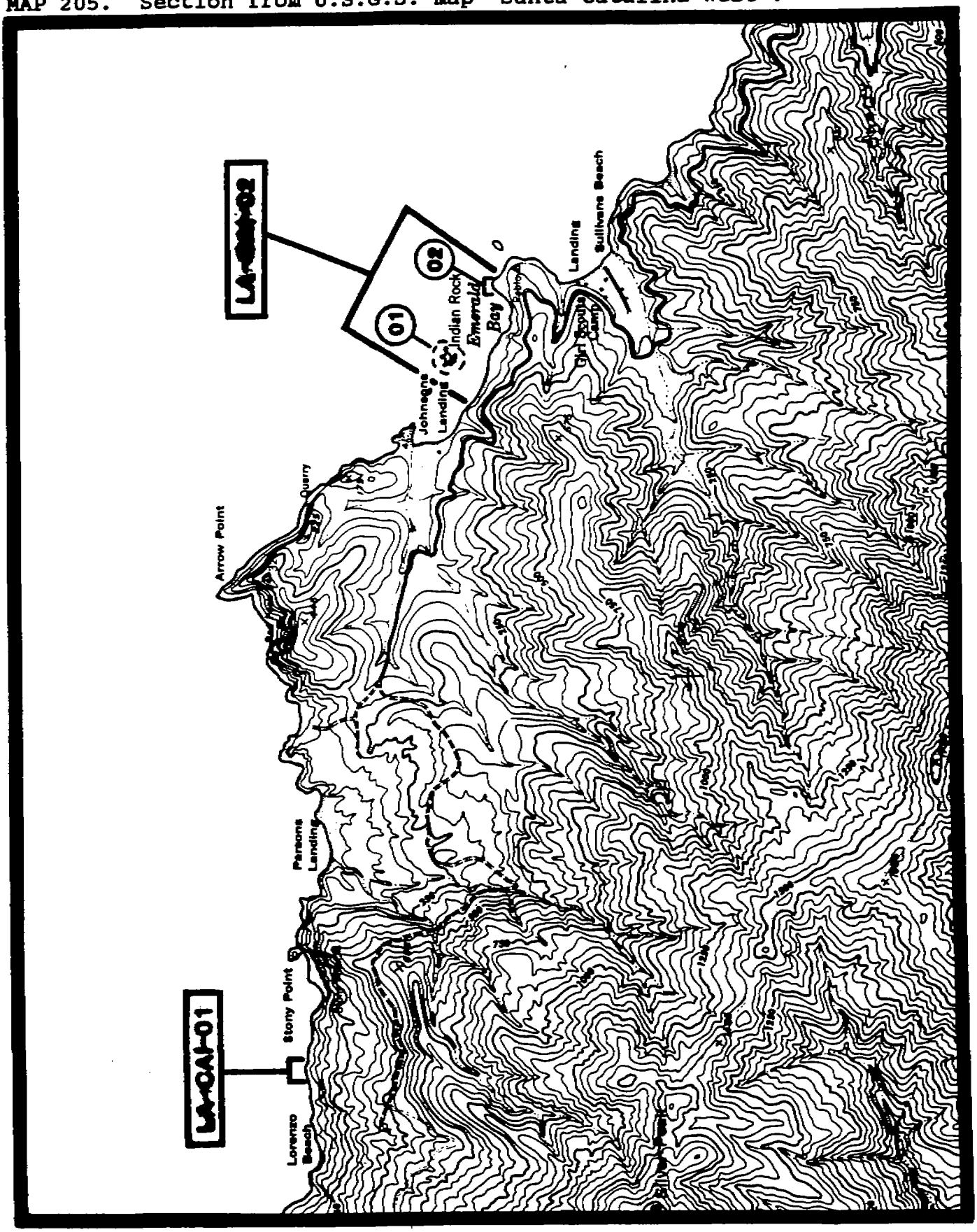

MAP 206. Section from U.S.G.S. maps "Santa Catalina West" and "Santa Catalina North".

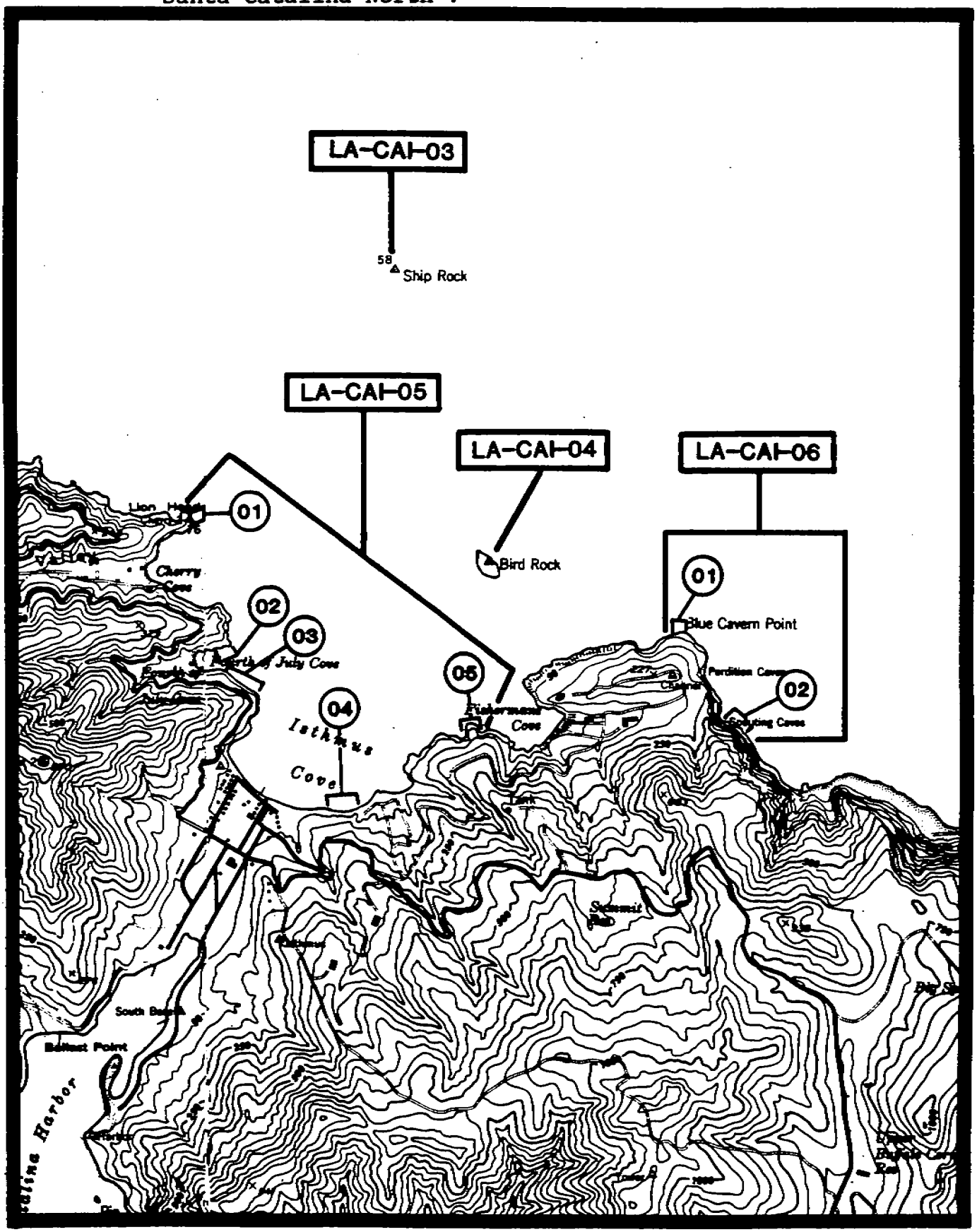

MAP 207. Section from U.S.G.S. map "Santa Catalina North".

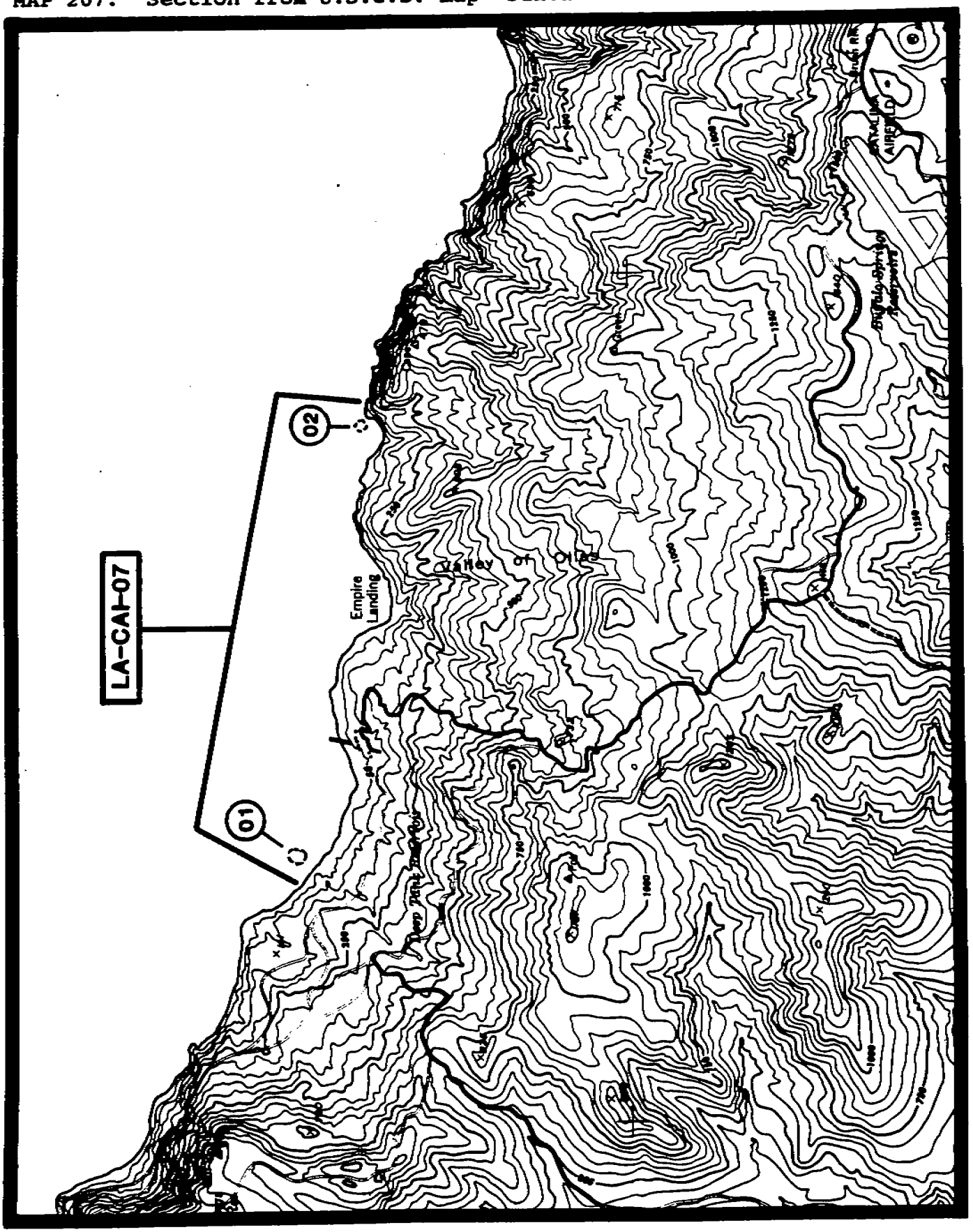

MAP 208. Section from U.S.G.S. maps "Santa Catalina North" and "Santa Catalina East".

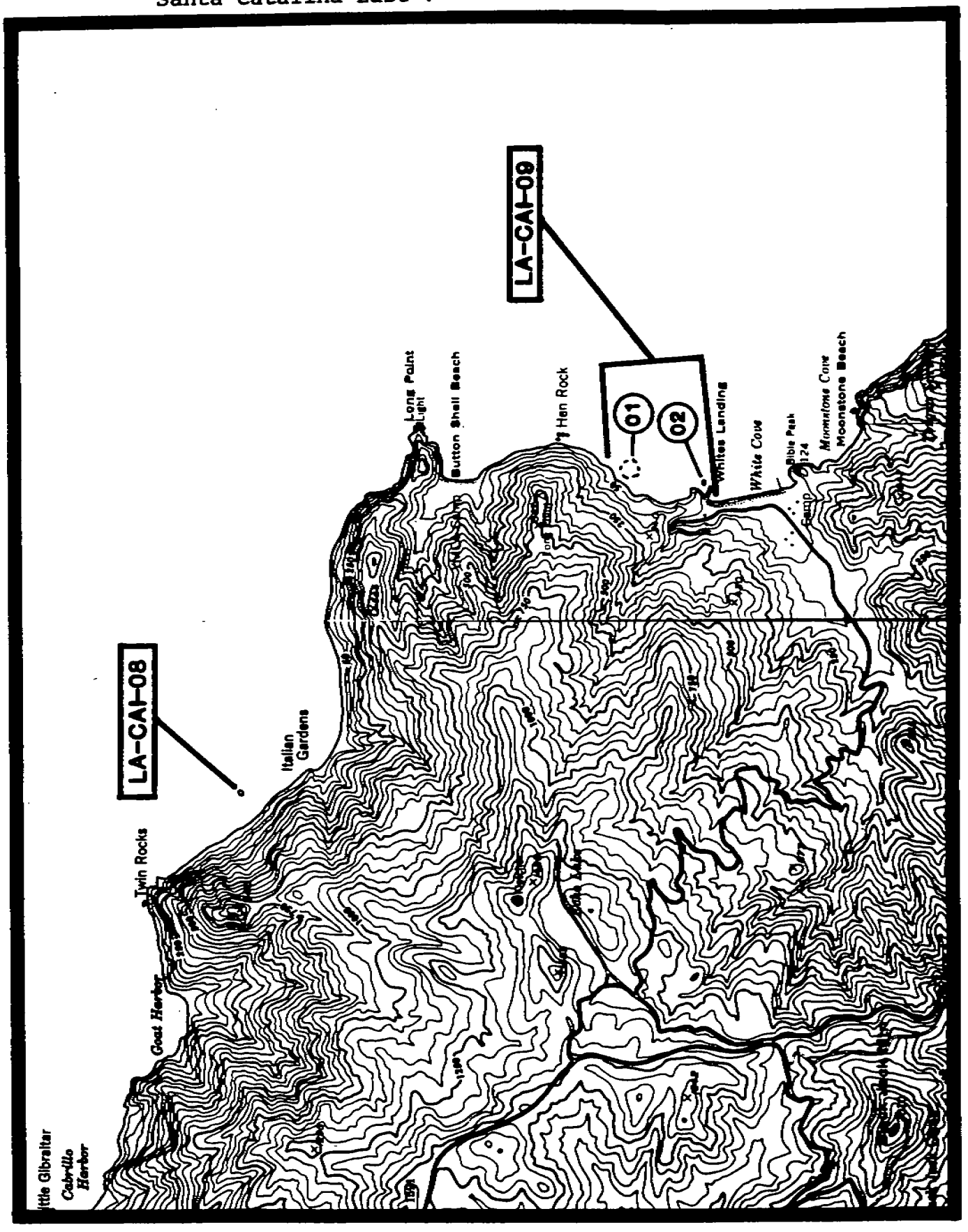

MAP 209. Section from U.S.G.S. map "Santa Catalina East".

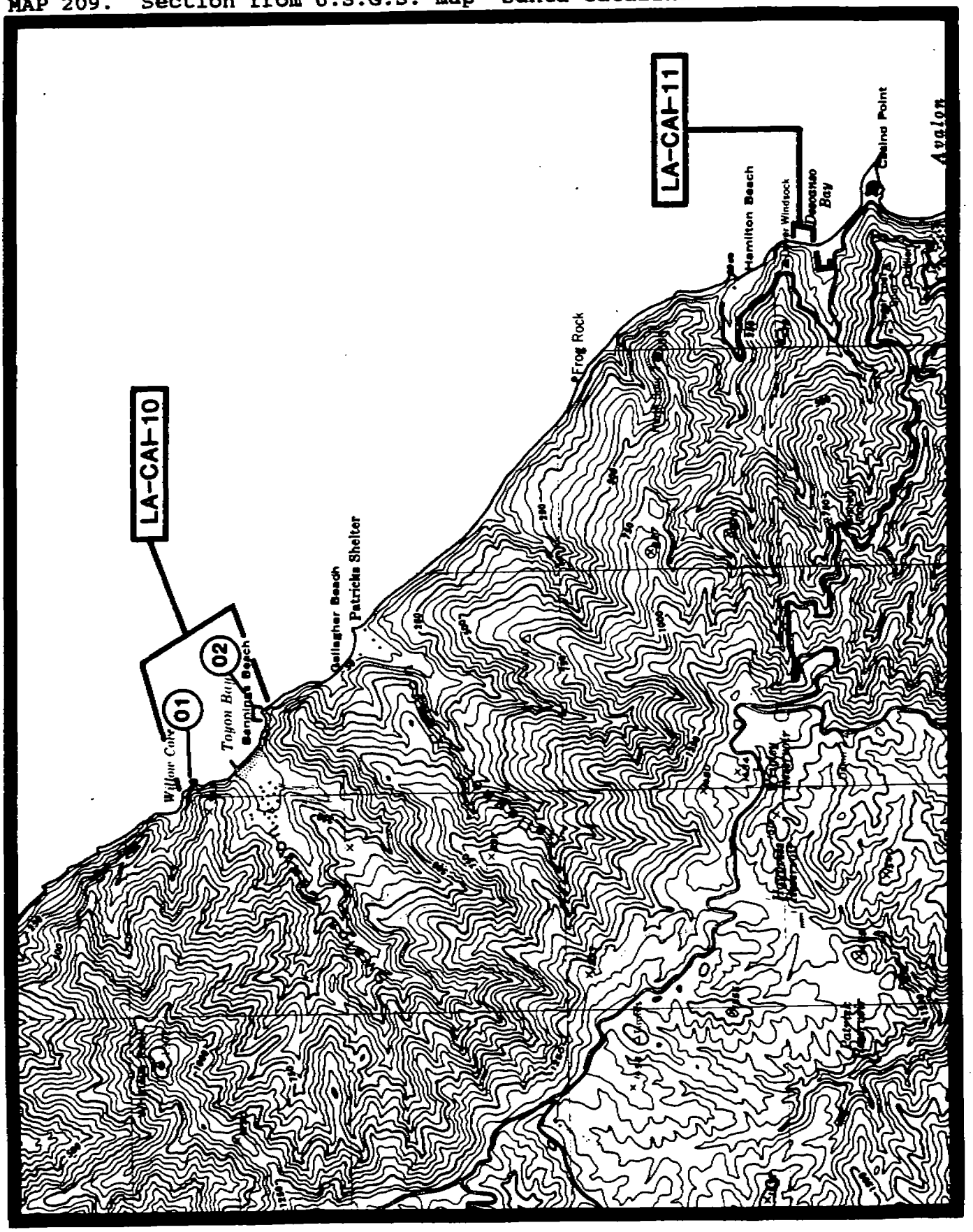

MAP 210. Section from U.S.G.S. map "Santa Catalina East".

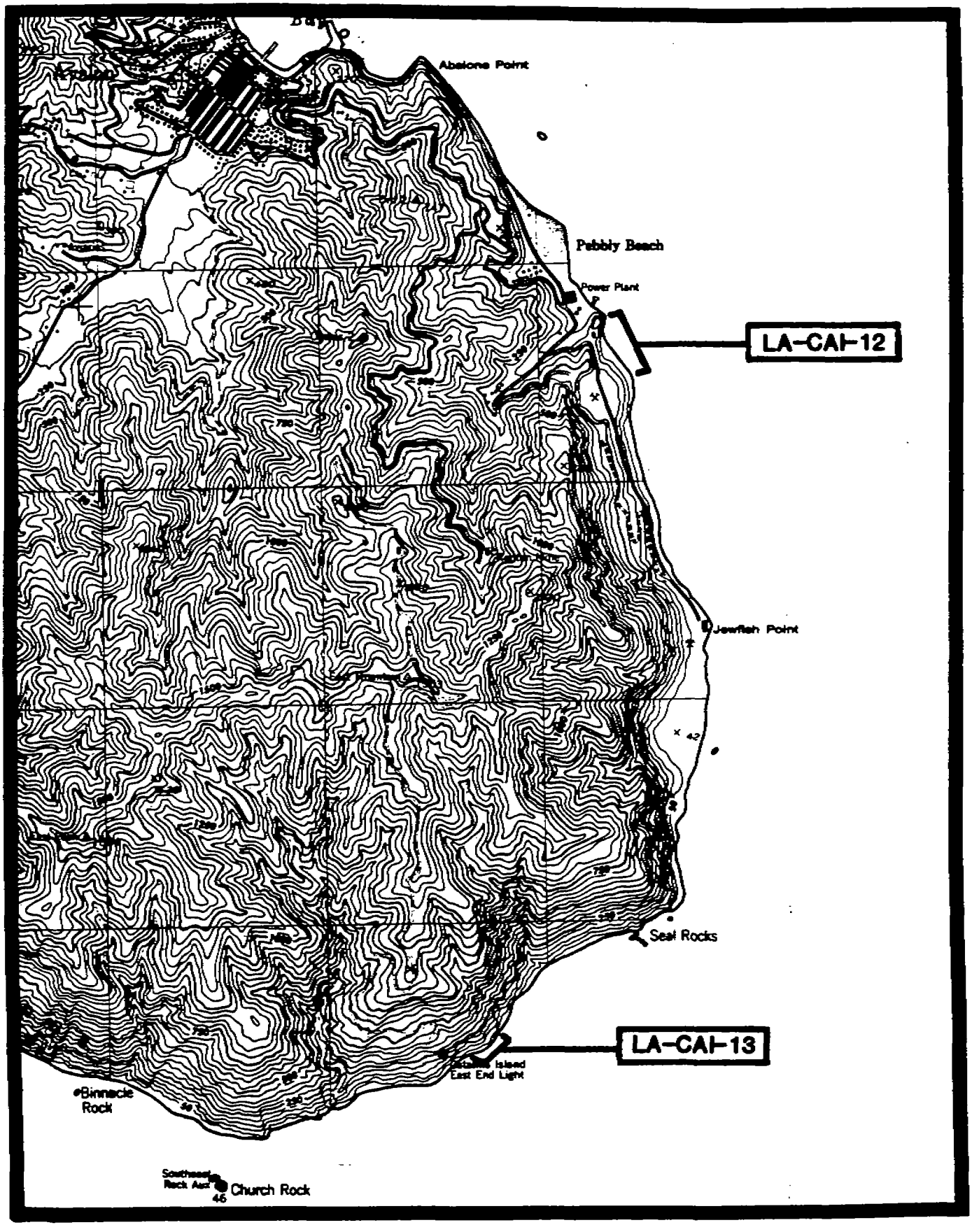

MAP 211. Section from U.S.G.S. map "Santa Catalina South".

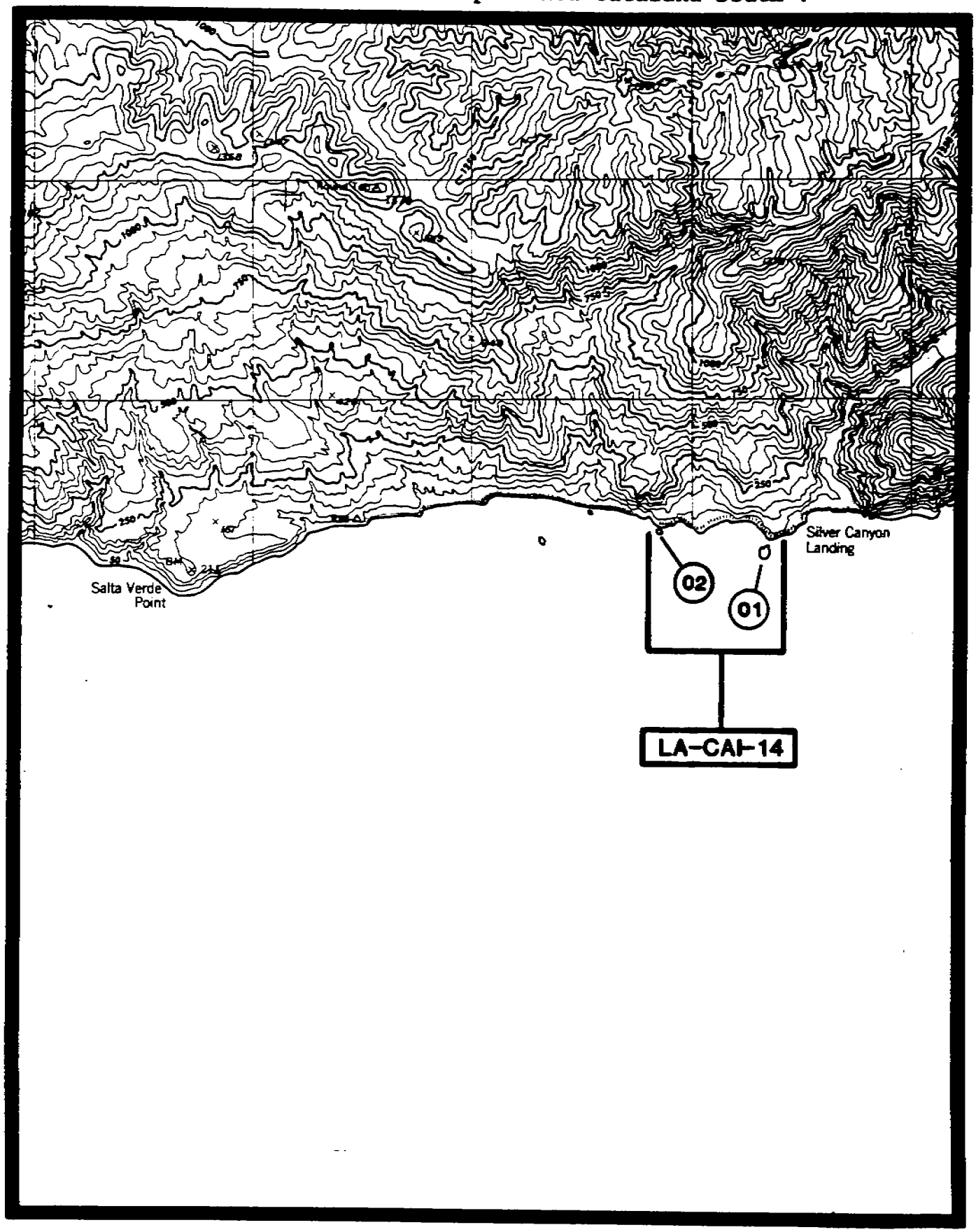

MAP 212. Section from U.S.G.S. map "Santa Catalina South".

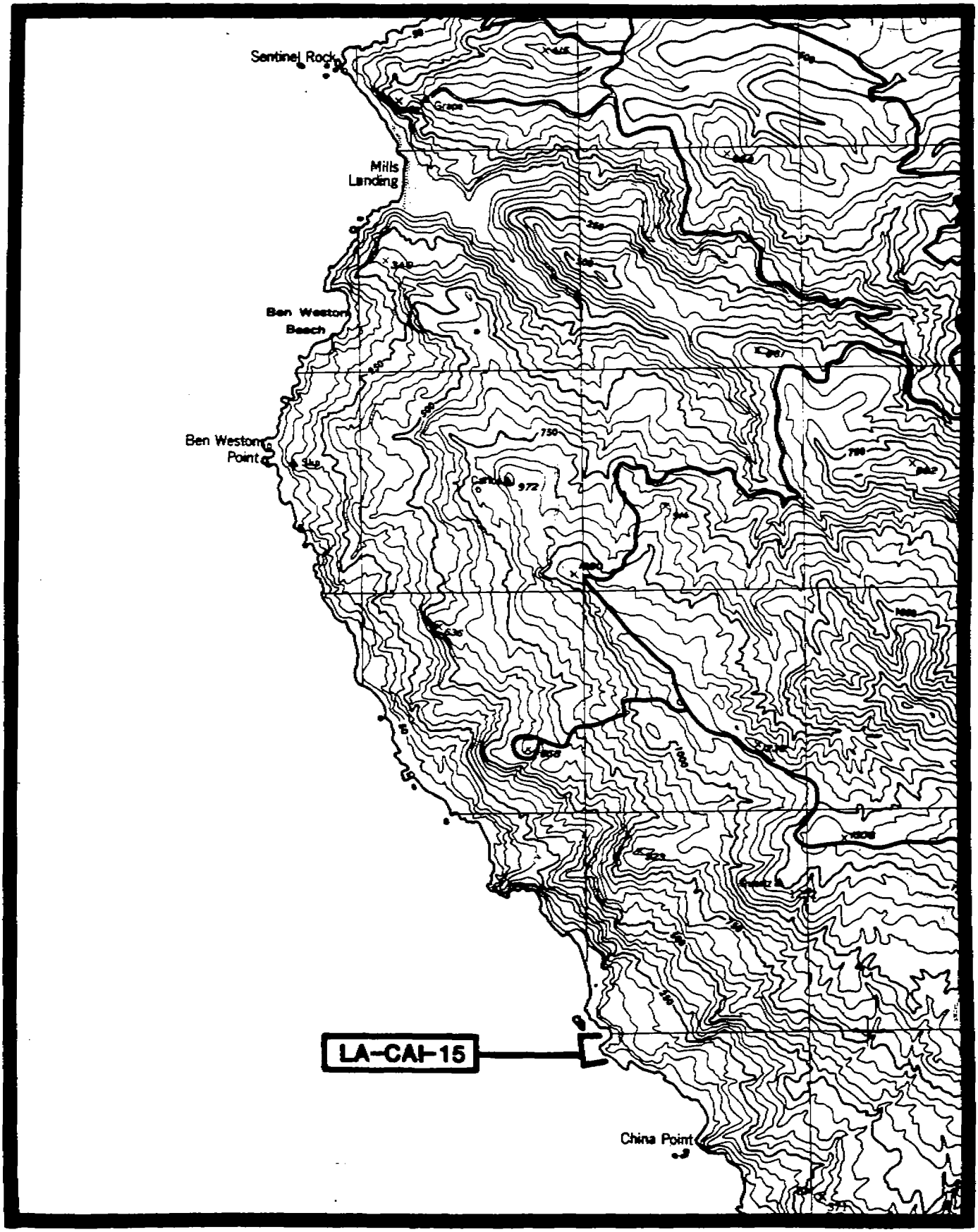

MAP 213. Section from U.S.G.S. map "Santa Catalina North".

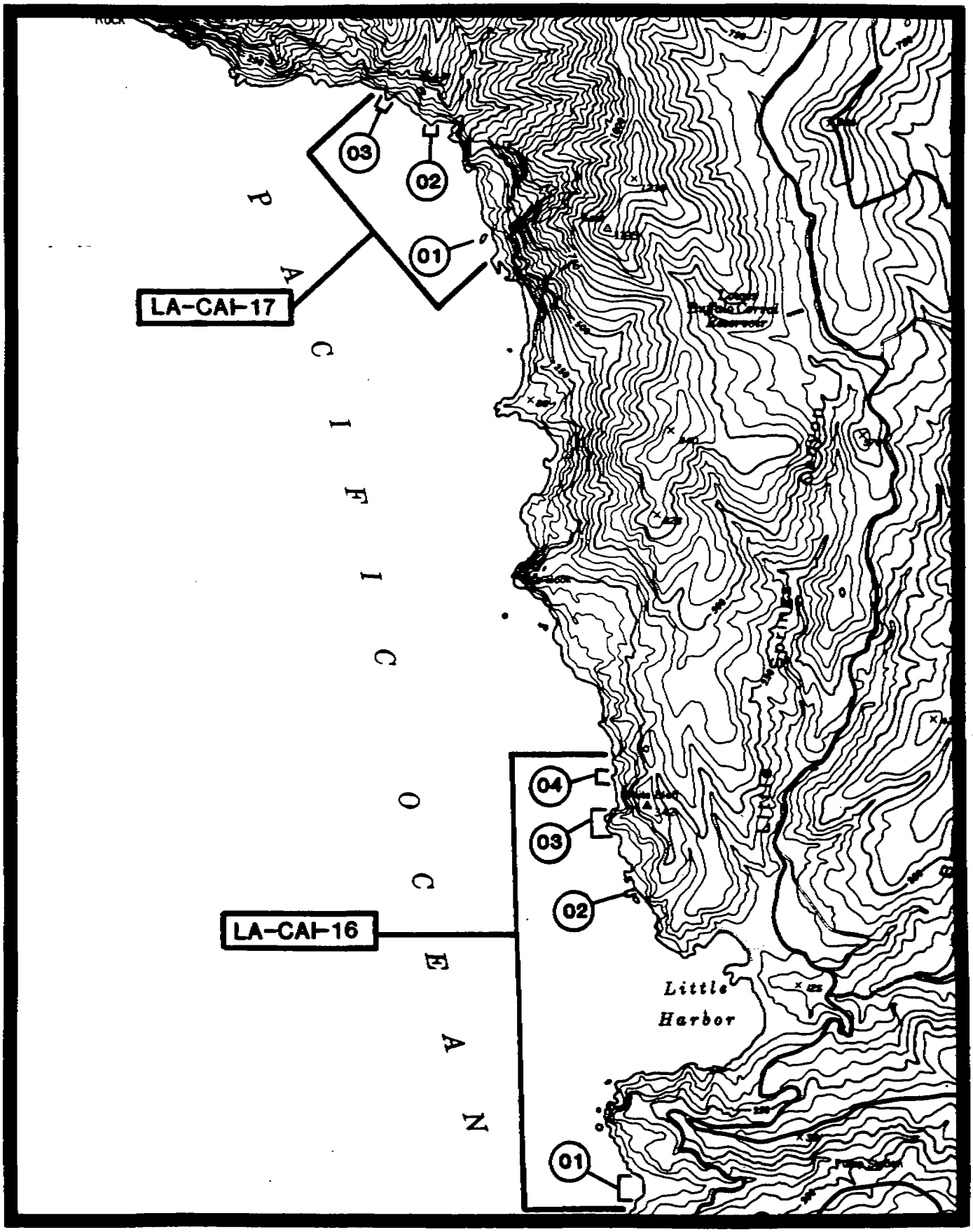

MAP 214. Section from U.S.G.S. map "Santa Catalina West".

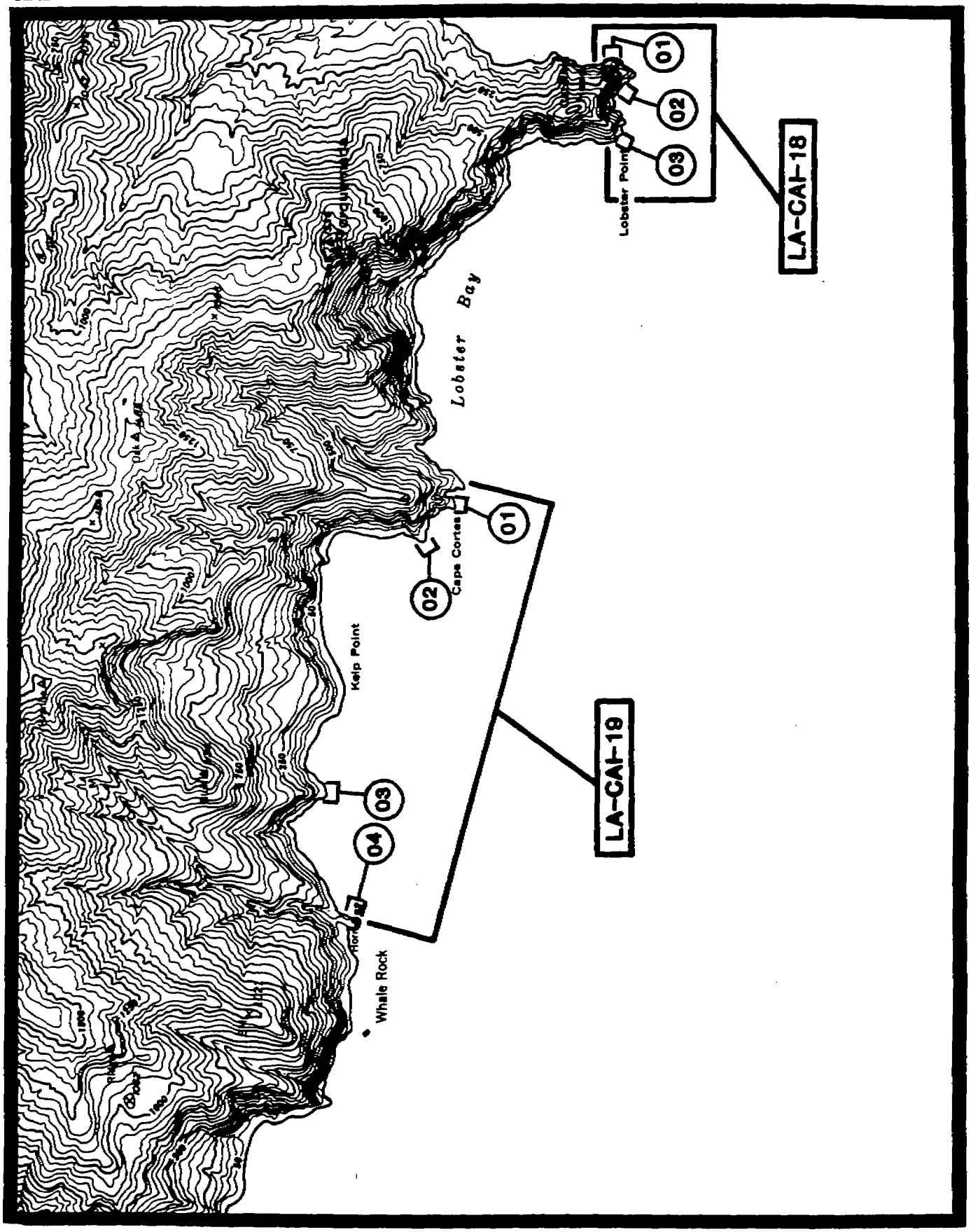

MAP 215. Section from U.S.G.S. map "San Clemente Island North".

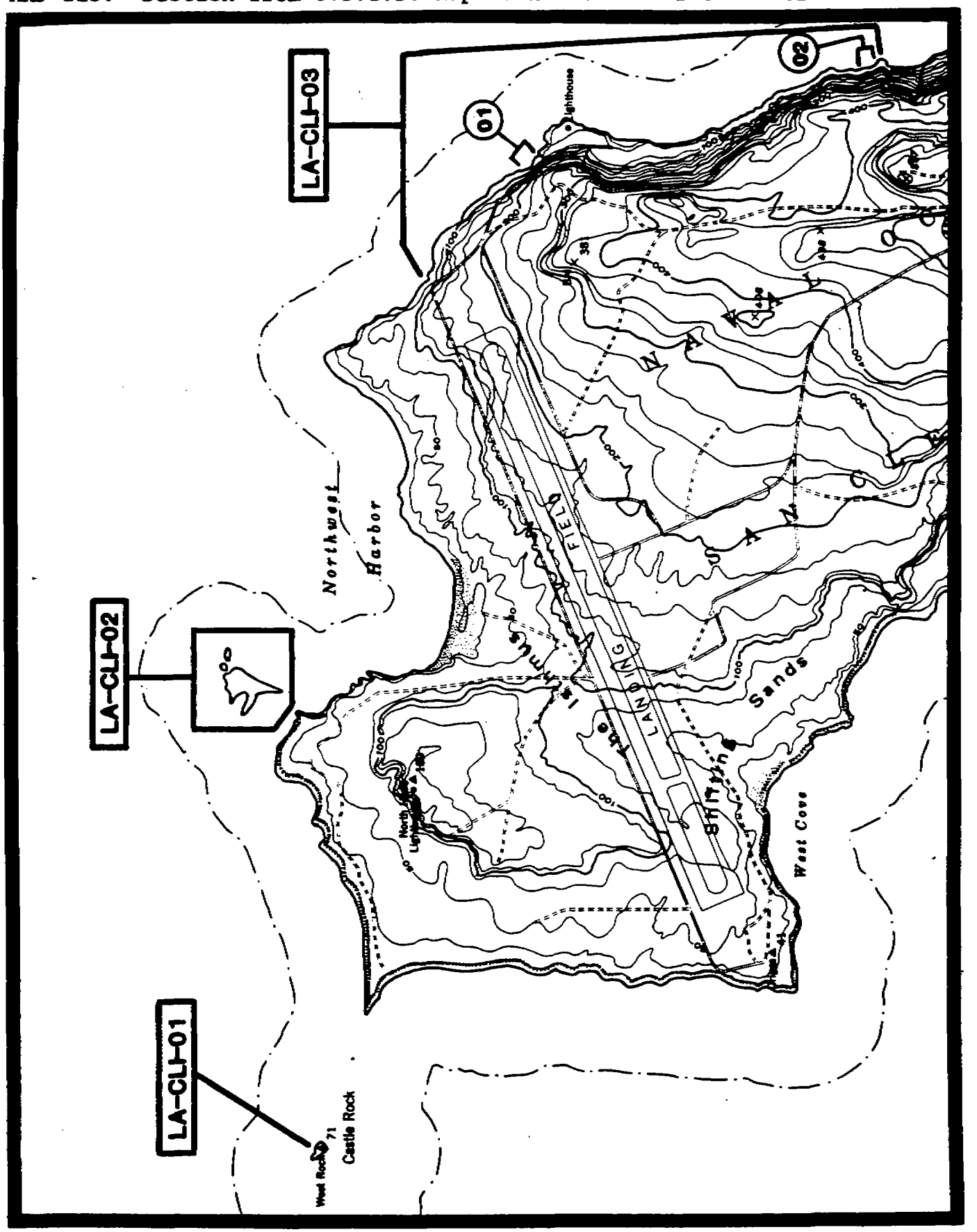

MAP 216. Section from U.S.G.S. map "San Clemente Island South".

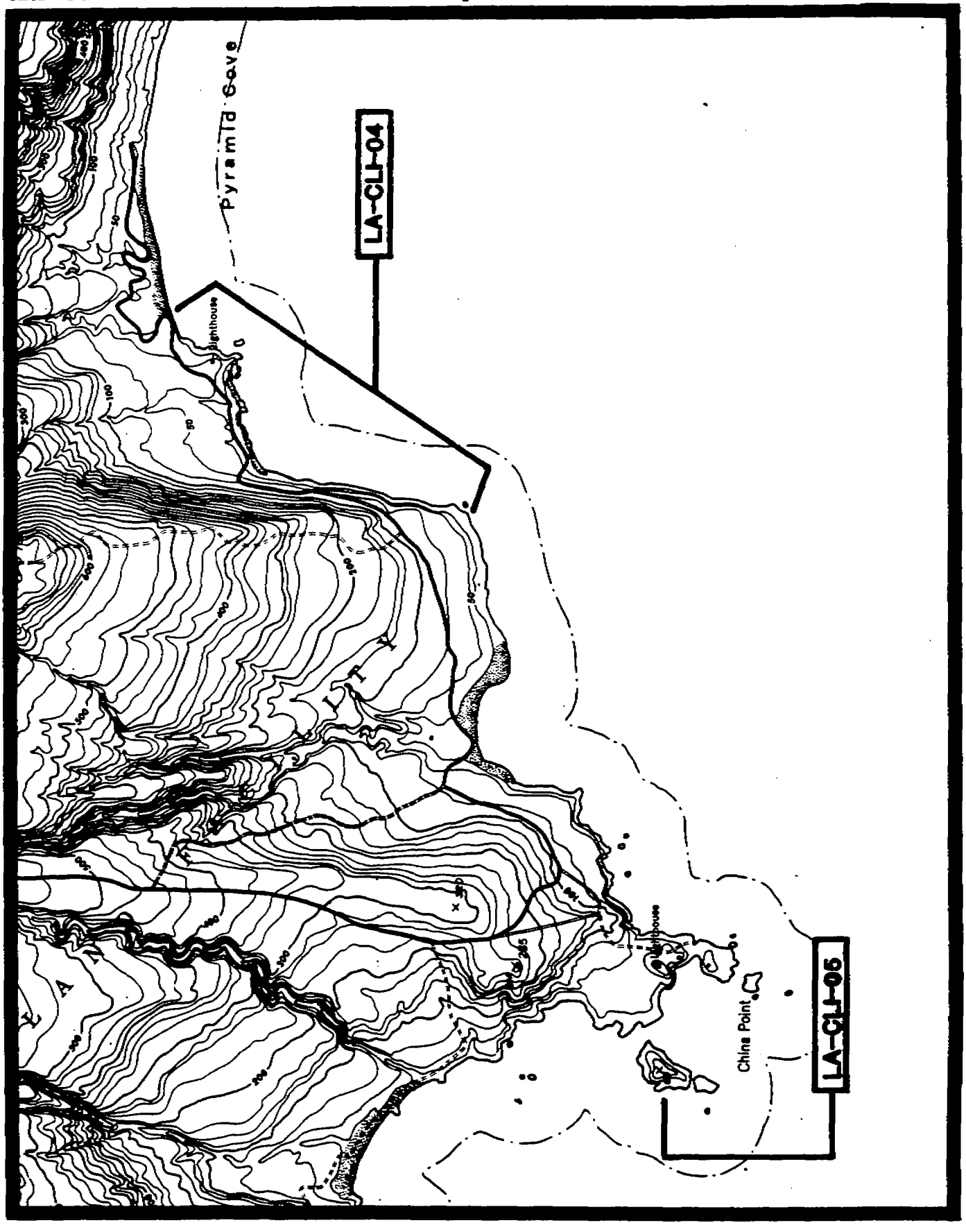

MAP 217. Section from U.S.G.S. map "San Clemente Island Central".

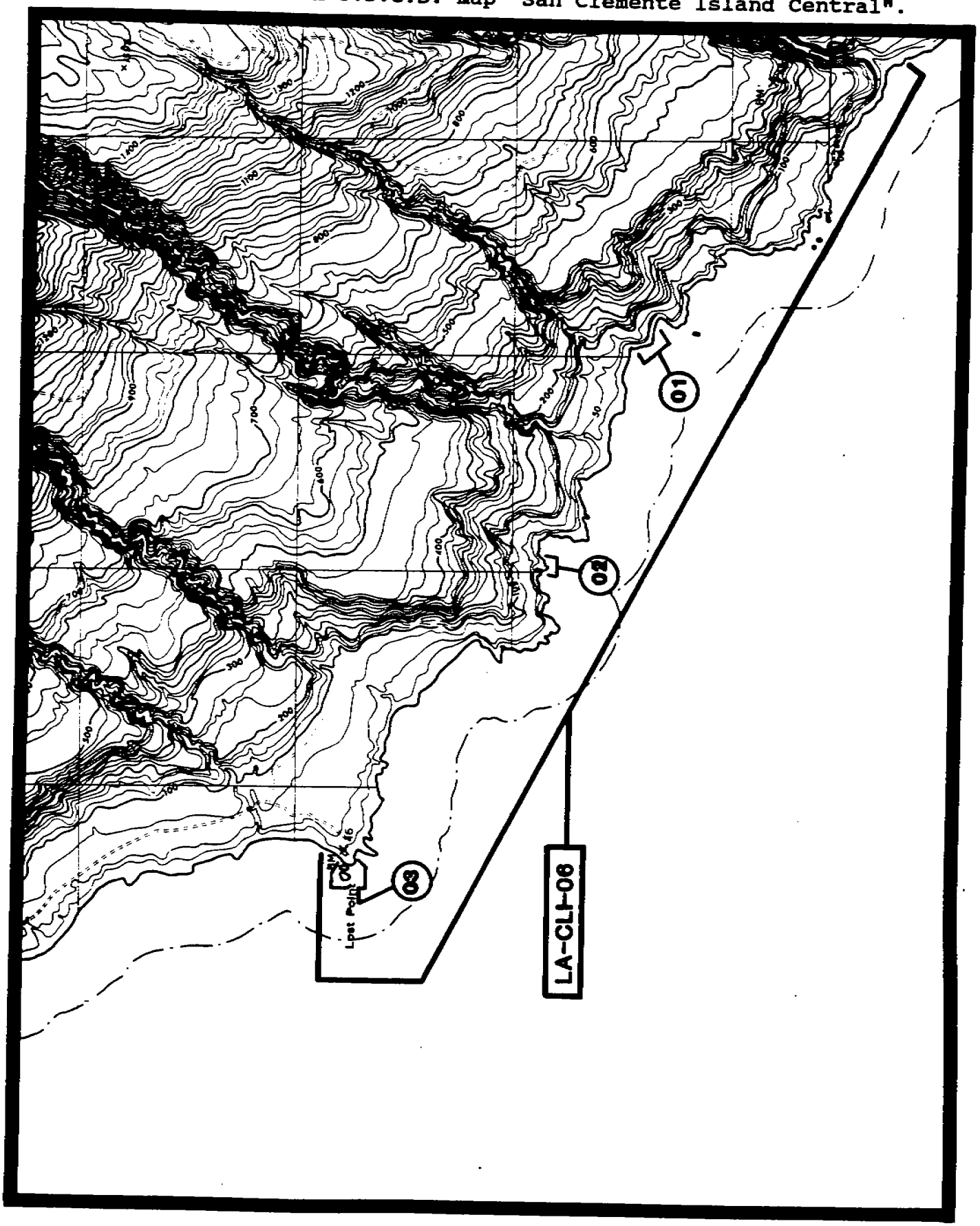

MAP 218. Section from U.S.G.S. map "San Clemente Island Central".

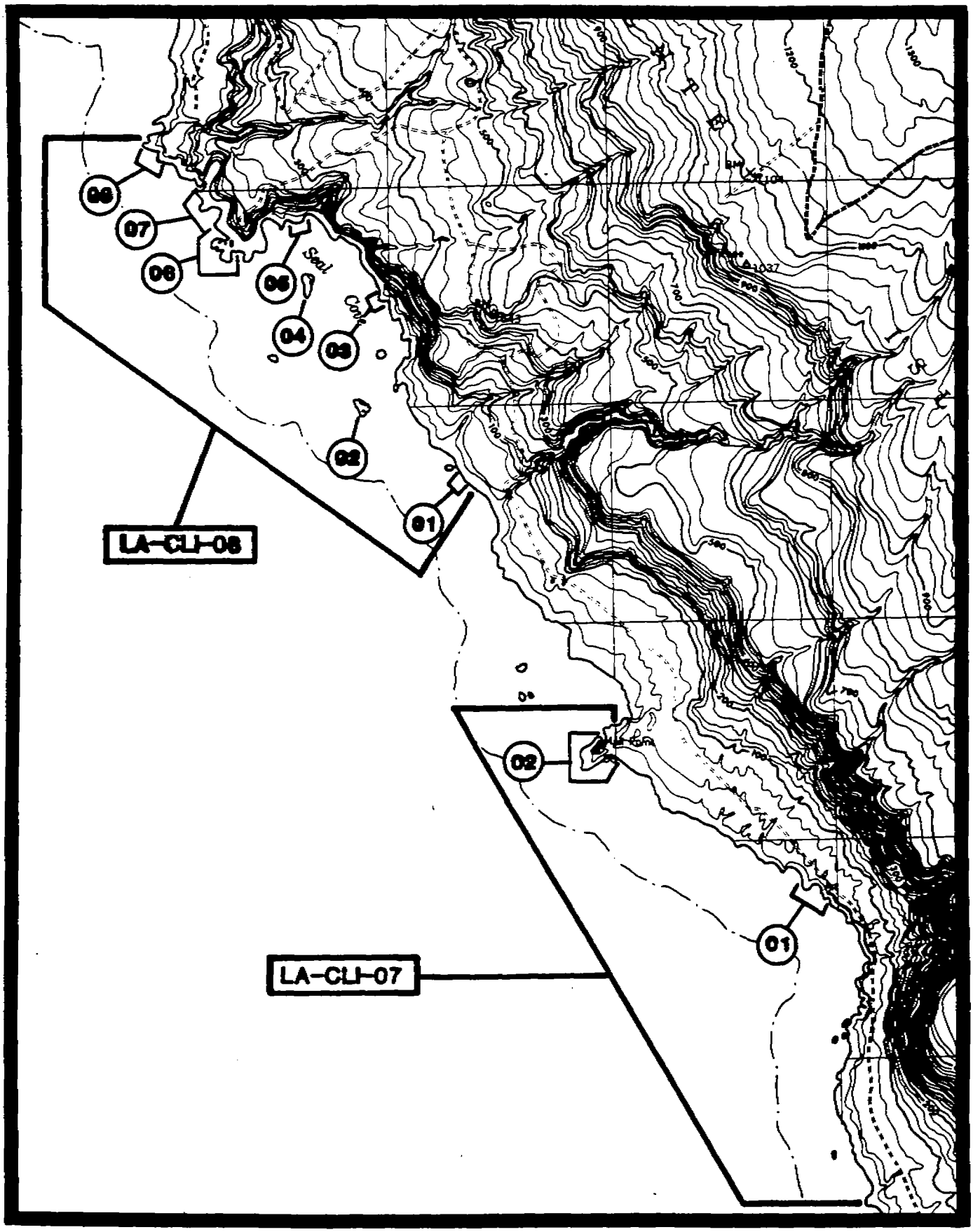

MAP 219. Section from U.S.G.S. map "Venice".

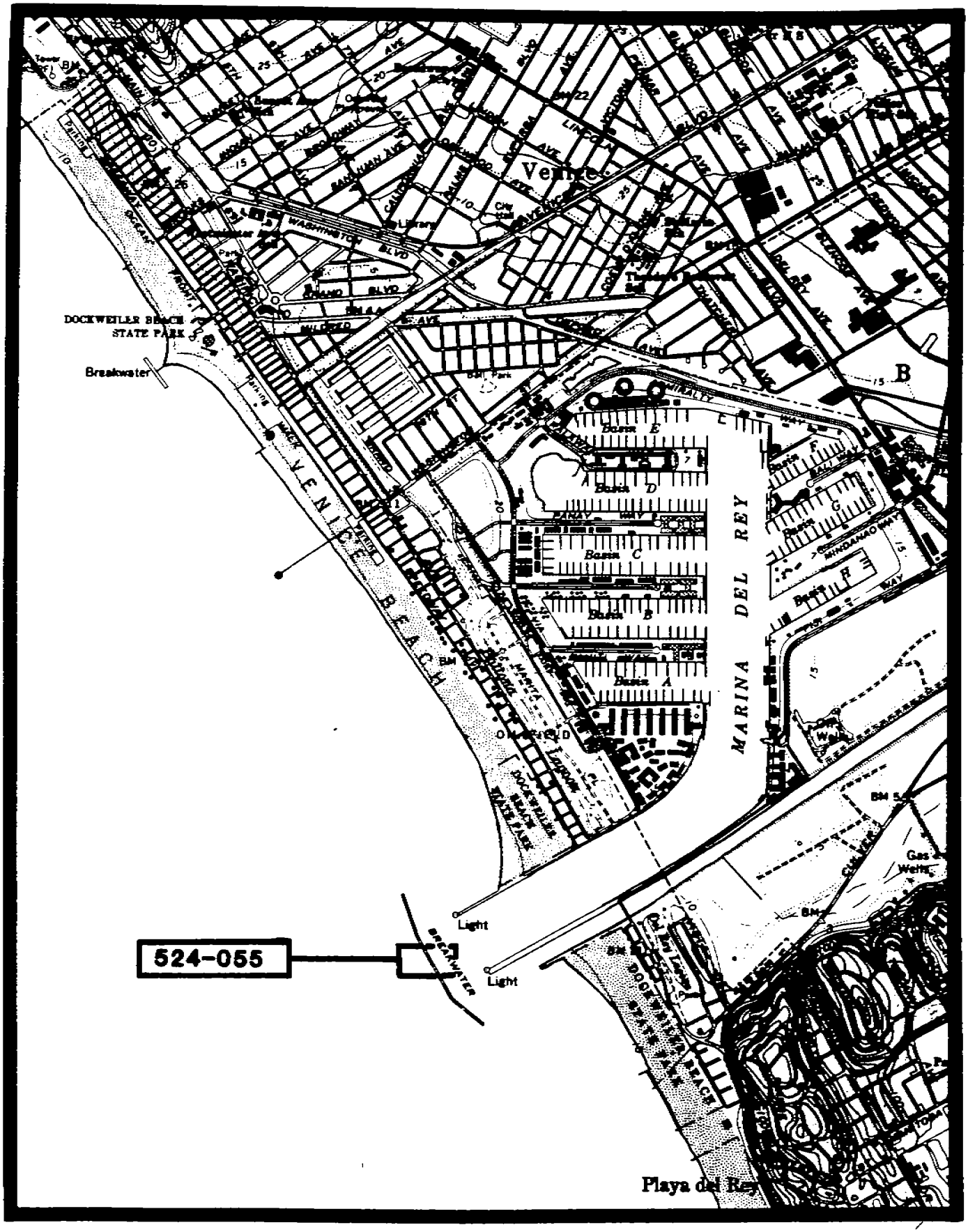

MAP 220. Section from U.S.G.S. map "Long Beach".

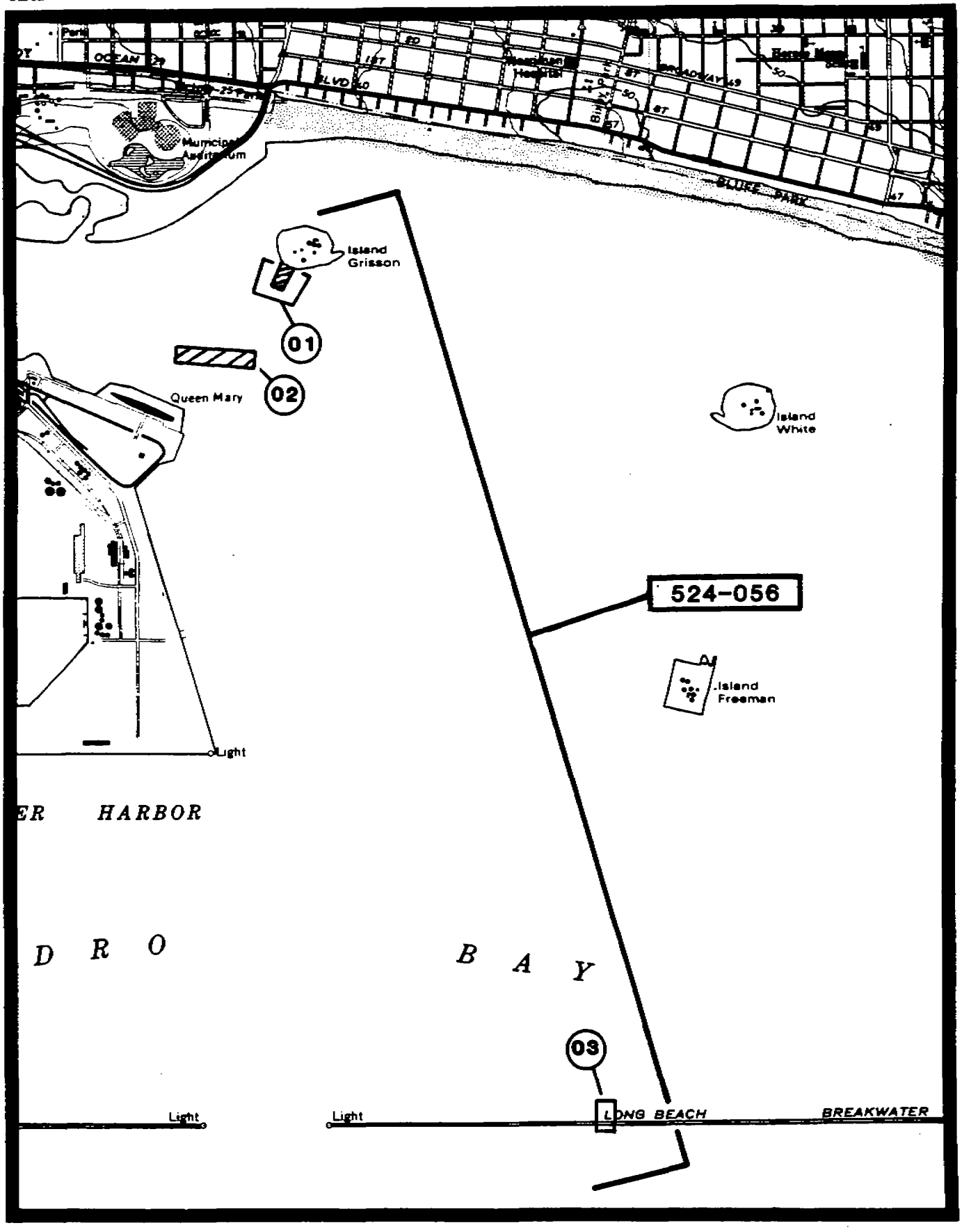

MAP 221. Section from U.S.G.S. map "La Jolla".

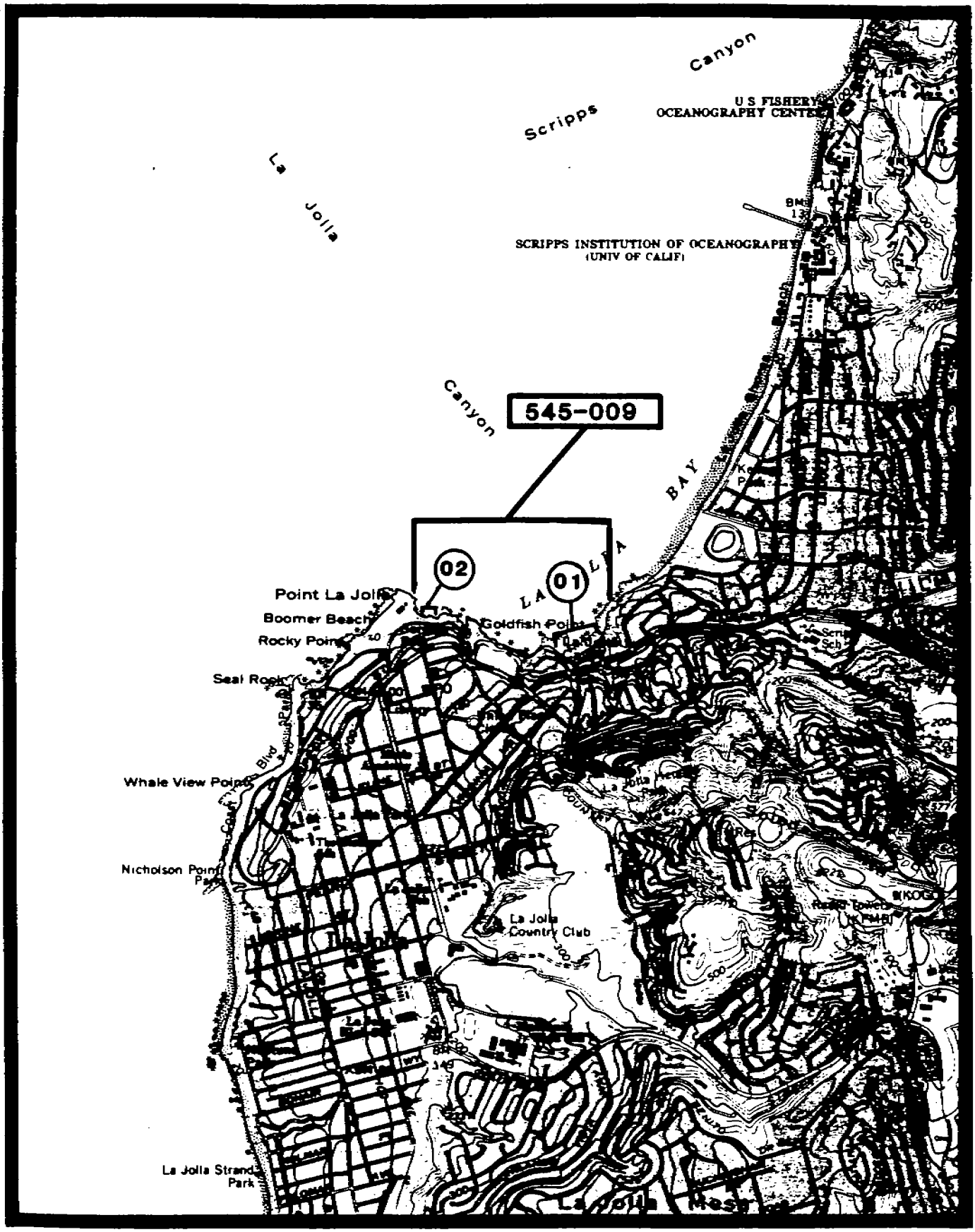

MAP 222. Section from U.S.G.S. map "La Jolla".

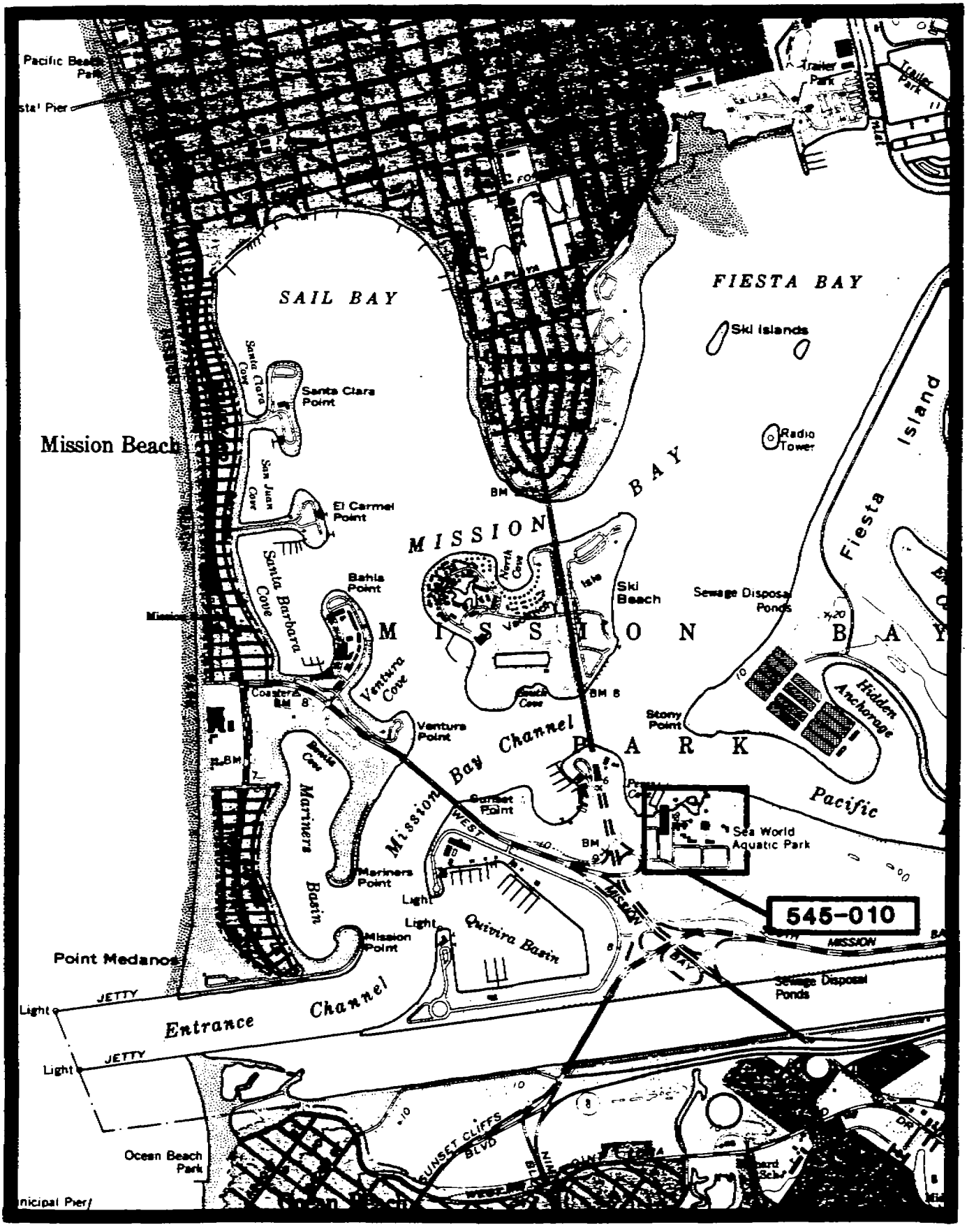

MAP 223. Section from U.S.G.S. map "Point Loma".

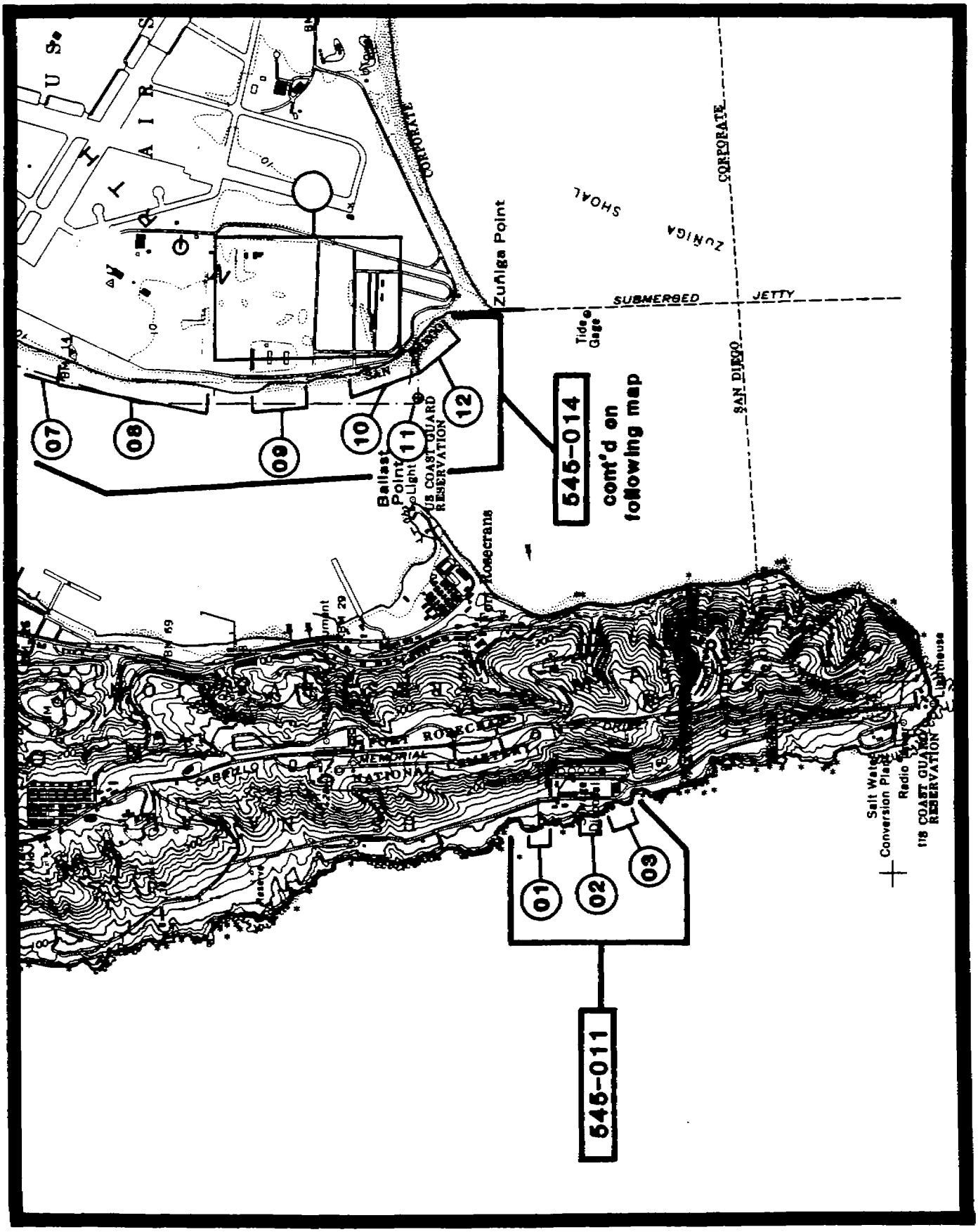

MAP 224. Section from U.S.G.S. map "Point Loma".

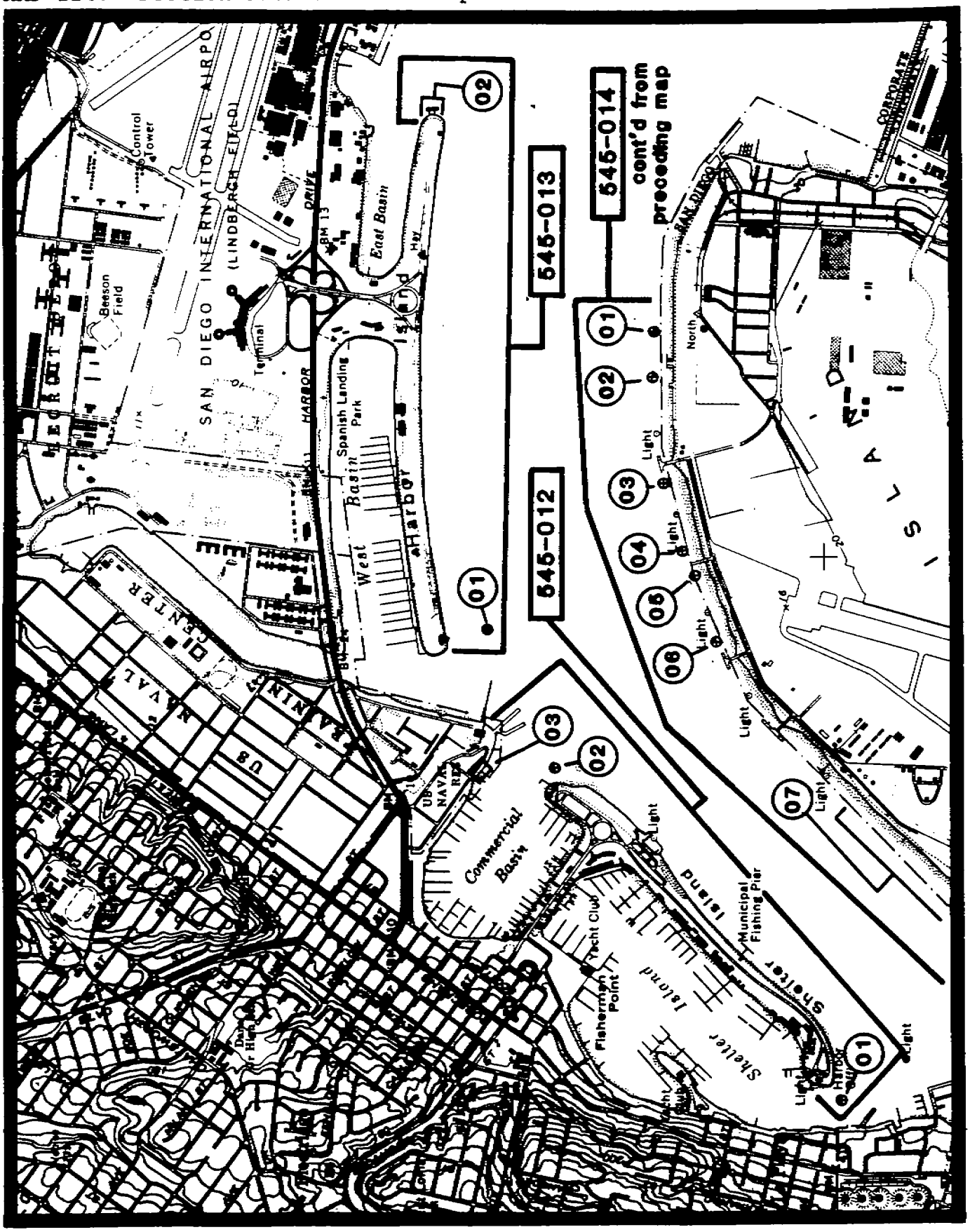

APPENDICES

Appendix 1. Data archiving.

As in Sowls et al. (1980), a section describing what materials have been archived, how they have been archived and where materials have been deposited will be included in the final report. Many decisions still need to be made with regard to data archiving.

Appendix 2. Summary of raw census data obtained for each subcolony used to derive estimates of the numbers of breeding birds for each species at each colony in California in 1989-1991.

The following data have been made available in DBase III Plus or Ascii formats on 5.25 inch computer diskettes (see Appendix 1). However, we have provided a printed copy of this data for those users who will not have ready access to a computer. To facilitate use of this appendix, we have ordered all colonies from north to south, according to the Colony Code (F2). Within each colony, records are ordered by Species Code (F13), then Subcolony Number (F9), and then by Census Date (F5).

Below, we have documented the codes used in this data set within each of the 17 data fields (F1 to F17):

Record Number: This number served as an index to this appendix only, allowing direct reference to specific raw data.

Field 1 (F1): California (CA) colony number (see "How to use maps and tables" section of the report for description).

Field 2 (F2): Colony code. Starting at the Oregon border, all colonies were numbered in order. Numbers run sequentially from north to south or west to east moving down the coast. Colonies in San Francisco Bay were inserted as a group and codes run clockwise around the whole estuary system, starting at the north end of the Golden Gate Bridge. In the Channel Islands, colonies were numbered running clockwise around islands, starting at the northwest corner of each island.

Field 3 (F3): U.S. Fish and Wildlife Service (USFWS) colony number (see "How to use maps and tables" section of this report for description).

Field 4 (F4): Colony name. We retained the names of colonies used by Sowls et al. (1980) for all previously-known colonies, except when those colonies had been divided into smaller colonies in a number of places. New or redefined colonies were assigned new names.

Field 5 (F5): Census date. Month/day/year of census.

Field 6 (F6): Census time. All times were Pacific Daylight Time (PDT) using the 24-hour clock "military time".

Field 7 (F7): Census observers. Each observer or specific group of observers were assigned a three-digit numeric code as follows:

001	H. R. Carter (HRC), G. J. McChesney (GJM), D. L. Jaques (DLJ), C. S. Strong (CSS), M. W. Parker (MWP)	073	Sowls et al. (1980)
002	CSS, MWP	074	Ainley and Lewis (1974)
003	HRC, DLJ, GJM	075	F. McCollom, unpubl. data
004	CSS, DLJ	076	Bevier (1982)
005	HRC, MWP, GJM	077	HRC, GJM, DLY, D. L. Whitworth (DLW) and D. B. Lewis (DBL)
006	HRC, MWP	078	HRC, GJM, DLW, DBL
007	HRC, GJM	079	HRC, GJM, DLY, DBL
008	CSS, MWP, GJM	080	HRC, GJM, DLW
009	DLJ, GJM	081	HRC, DLW
010	GJM, MWP	082	GJM, DLW
011	HRC, DLJ	083	GJM, DBL
012	GJM	084	DLW
013	DLJ	085	HRC, GJM, DLY, DBL , T. Ingram (TI)
014	CSS	086	HRC, GJM, DLY, DBL, J. F. Piatt (JFP), W. L. Haslund (WLH)
015	MWP	087	78 + M. Maki (MM)
016	HRC	088	86 + TI
017	J. E. Takekawa (JET), L. Accurso (LA), HRC	089	HRC, M. O. Pierson (MOP)
018	JET, E. Nelson (EN), HRC	090	HRC, GJM, C. S. Strong (CSS), and C. J. Striplen (CJS)
019	JET, K. Foerster (KT)	091	HRC, DBL
020	CSS, GJM	092	80 + CJS
021	HRC, CSS, MWP	093	81 + CJS
022	HRC, DLJ, MWP		
023	CSS, DLJ, GJM, MWP		
024	HRC, CSS, GJM, MWP		

025	Point Reyes Bird Observatory (PRBO), unpubl. data. and/or Emslie and Sydeman (1989) (contact W. J. Sydeman, S. D. Emslie, P. Pyle, R. P. Henderson, G. W. Page)
026	P. Pyle, unpubl. data
027	01 + EM
028	01 + D. L. Jory (DLY)
029	01 + M. Kirven (MK)
030	05 + B. Cooper (BC)
031	GJM, L. Beckett (LB)
032	CSS, GJM, M. O. Pierson (MOP)
033	HRC, DLJ, MP
034	05 + K. Palermo (KP)
035	CSS, DLJ, GJM
036	JET, HRC
037	GJM, M. J. Rauzon (MJR)
038	R. Leong, unpubl. data
039	Massey (1989)
040	San Francisco Bay Bird Observatory (SFBBO), unpubl. data
041	HRC, DLY
042	HRC, GJM, DLY
043	L. Collins, unpubl. data
044	HRC, MJR
045	Massey (1988)
046	Chandik and Baldridge (1968)
047	R. Gill, unpubl. notes
048	Collins (1985)
049	Gill (1973)
050	Erickson (1985)
051	HRC, RPH
052	M. Taylor, unpubl. data
053	Bell (1990)
054	Rigney and Emery (1980)
055	Chaniot (1970)
056	San Francisco Bay National Wildlife Refuge (SFBNWR), Colonial Bird Register forms
057	SFBNWR, unpubl. notes
058	Atwood et al. (1979)
059	H. Cogswell, unpubl. data
060	Harvey (1982)
061	J. Warriner, unpubl. data
062	Howell et al. (1983)
063	Sibley (1953)
064	Page and Stenzel (1981)
065	Yocom and Harris (1975)
066	Davis and Baldridge (1980)
067	B. Sauppe, unpubl. data
068	P. Metropolis, unpubl. data
069	California Department of Fish and Game (CDFG), unpubl. data (contact: R. Jurek)
070	D. Brewer, unpubl. data
071	RPH, CSS
072	RPH, MJR
094	82 + CJS
095	HRC, CJS
096	82 + MOP
097	82 + L. Beckett (LB)
098	DLW, LB
099	97 + N. Karnovsky (NK)
100	99 + L. B. Spear (LBS)
101	80 + MOP
102	DLW, DBL
103	HRC, DLY, and J. Gilardi (JG)
104	HRC, DBL, JFP, NLN
105	GJM, CSS, DLW
106	CSS, DLW
107	HRC, GJM, DLY, JFP, NLN, L. Accurso (LA), C. Drost (CD)
108	HRC, GJM, LA, CD
109	DLY, DBL, JFP, NLN, and T. Saskowsky (TS)
110	GJM, CD
111	GJM, LA
112	GJM, CSS, DLW, M. Casazza (MC), R. Leyva (RL)
113	78 + M. Anderson (MA), M. Blazey (MB), A. Gupton (AG), R. Iwasaki (RI), L. Mussett (LM), P. Talbot (PT)
114	HRC, GJM, CD
115	80 + T. W. Keeney (TWK), D. W. Shuford (DWS), D. Woodard (DW)
116	HRC, TI
117	HRC, DLW, DWS
118	HRC, DBL, M. Gay (MG) and B. Birmingham (BB)
119	HRC, GJM, TI
120	HRC, TI, and B. Avery (BA)
121	F. Gress (unpubl. data)
122	R. Delong (unpubl. data)
123	90 + CD
124	Team C-Bird 1991 (combination of dates and observers)
125	Hunt et al. (1979)
126	99 + HRC, DLY, TI, J. Hicks (JH), R. Schonholtz (RS), and L. K. Ochikubo (LKO)
127	W. T. Everett and C. Winchell (unpubl. data)
128	J. Kelly (unpubl. data)
129	D. Serdeholy (pers. comm.)
130	Willett (1910)
131	Crossin and Brownell (1968)
132	Hunt and Ingram (1982)
133	Gress (1992)
134	Channel Islands National Park (CINP), unpubl. (contact: TI)
135	McChesney et al. (unpubl. data)
136	DLY

Field 8 (F8): Census method. Seabird census techniques were described under the Methods and "How to use maps and tables" sections. Census methods were coded as follows:

01	Boat census
02	Mainland census
03	Landed on island (including boat census)
04	Aerial photo count
05	Burrow/crevice count
06	Boat, mainland, and/or landed on island
07	Mist netting
08	Plot increases over 1988
09	Partial boat census
10	Heard at night only
11	Partial mainland rooftop count
12	Complete mainland rooftop count

Appendix 2. Continued.

13	Mist-netting, landed on island and/or burrow count
14	Captured by hand on ground
15	Partial aerial photo count

Field 9 (F9): Subcolony number. Within colonies, we recorded the locations of specific nesting areas in the field and kept separate notes for these areas. These nesting areas were identifiable as separate islands, small groups of islands, or small portions of mainland coast (with or without small islands included). Whenever separate notes were kept, we assigned a two-digit subcolony number from north to south or west to east down coast within a colony. A code of 99 was assigned when subcolony location was not known or to refer to the whole colony.

For WEGU and BLOY, we did not assign a specific subcolony site unless either a nest (or site) was noted or if other nesting species were present. For PECO, "roosting birds only" were usually not considered to be breeding at the roost-subcolony site. However, in a few cases, we denoted subcolonies where there were abandoned PECO nests only. We did include numbers of PECO seen at a subcolony without nests if PECO were noted at nests there on a later or earlier censuses. For PIGU, we did not identify a specific subcolony site unless birds were observed on land (either in potential nesting areas or roosting intertidally), were flying around potential nesting areas, nests were found, or other nesting species were present. There were a few exceptions made where large numbers were seen on water near potential nesting bluffs (but none were seen on land) and there were not other possible nesting areas nearby. For RHAU, we denoted the nearest subcolony area for birds seen on the water, even though they may not have nested at some of these subcolonies.

Field 10 (F10): Subcolony name. We used actual topographic map names whenever possible for subcolonies but substituted our field data numbers or names when no other name was available.

Field 11 (F11): Subcolony habitat. We coded habitats as follow:

01	Offshore rock or island	18	Other fill
02	Mainland cliffs	19	Sand fill
03	Sides of buildings	20	Sewage pond island
04	Offshore rocks or mainland cliffs	21	Salt pond island
05	Unknown	22	Eucalyptus trees
06	Rooftops	23	Boat
07	Piling	24	Air field
08	Light pilings	25	Residential Area
09	Breakwater	26	Sand dunes
10	Wharf or pier	27	Offshore rock or island and various artificial habitat
11	Bridge		
12	Mooring	28	Artificial habitat (other)
13	Duck Blind	29	Pier and rooftops
14	Salt pond dike	30	Beach
15	Power tower	31	Mainland cliffs and/or sea caves
16	Rip-rap	32	Top of island
17	Marsh		

Field 12 and 13 (F12 and F13): Species numeric codes and four-letter codes.

01	FTSP	Fork-tailed Storm-petrel	19	ROTE	Royal Tern
02	LHSP	Leach's Storm-petrel	20	ELTE	Elegant Tern
03	ASSP	Ashy Storm-petrel	21	BLTE	Black Tern
04	BLSP	Black Storm-petrel	22	CATE	Caspian Tern
05	WHPE	White Pelican	23	BLSK	Black Skimmer
06	BRPE	Brown Pelican	24	COMU	Common Murre
07	DCCO	Double-crested Cormorant	25	PIGU	Pigeon Guillemot
08	BRCO	Brandt's Cormorant	26	MAMU	Marbled Murrelet
09	PECO	Pelagic Cormorant	27	XAMU	Xantus' Murrelet
10	BLOY	Black Oystercatcher	28	CAAU	Cassin's Auklet
11	GWGU	Glaucous-winged Gull	29	RHAU	Rhinoceros Auklet
12	WEGU	Western Gull	30	TUPU	Tufted Puffin
13	CAGU	California Gull	31	UNPE	Unidentified petrel
14	RBGU	Ring-billed Gull	32	UNCO	Unidentified cormorant
15	HEEG	Heermann's Gull	33	UNAL	Unidentified alcid
16	GBTE	Gull-billed Tern	34	BAOY	Black X American Oystercatcher (hybrid)
17	FOTE	Forster's Tern			
18	LETE	Least Tern	99	ZERO	No nesting birds

Field 14 (F14): Number of nests counted (see "How to use maps and tables" section for description).

Appendix 2. Continued.

Field 15 (F15): Number of birds counted (see "How to use maps and tables" section for description).

Field 16 (F16): Number of sites counted (see "How to use maps and tables: section for description).

Field 17 (F17): Best data to use for estimating the total number of breeding birds? Y = yes; N = no; A = possible alternate choice for Y.

Appendix 2. Continued.

Rec. No.	F1	F2	F3	F4	F5	F6	F7	F8	F9	F10	F11	F12	F13	F14	F15	F16	F17
1	DN-414-01	001	325-001	Cone Rock	05/20/89	1043-1050	002	01	01	Cone Rock	01	BRCO	08	0	11	0	N
	DN-414-01	001	325-001	Cone Rock	04/28/89	1100	004	01	01	Cone Rock	01	PECO	09	0	11	2	Y
	DN-414-01	001	325-001	Cone Rock	05/20/89	1043-1050	002	01	01	Cone Rock	01	PECO	09	0	6	2	N
	DN-414-01	001	325-001	Cone Rock	04/28/89	1100	004	01	01	Cone Rock	01	BLOY	10	0	2	1	N
	DN-414-01	001	325-001	Cone Rock	05/20/89	1043-1050	002	01	01	Cone Rock	01	BLOY	10	0	3	1	Y
	DN-414-01	001	325-001	Cone Rock	05/20/89	1043-1050	002	01	01	Cone Rock	01	WEGU	12	3	10	0	Y
	DN-414-01	001	325-001	Cone Rock	04/28/89	1100	004	01	01	Cone Rock	01	PIGU	25	0	2	0	N
	DN-414-01	001	325-001	Cone Rock	05/20/89	1043-1050	002	01	01	Cone Rock	01	PIGU	25	0	9	1	Y
	DN-414-02	002	325-002	Hunter Rocks	04/26/89	0900-1000	009	02	01	Hunter Rocks	01	BRCO	08	34	123	0	N
10	DN-414-02	002	325-002	Hunter Rocks	05/12/89	1210	013	02	01	Hunter Rocks	01	BRCO	08	71	125	0	N
	DN-414-02	002	325-002	Hunter Rocks	05/20/89	0820-0840	015	02	01	Hunter Rocks	01	BRCO	08	72	124	0	N
	DN-414-02	002	325-002	Hunter Rocks	05/20/89	1018-1036	002	01	01	Hunter Rocks	01	BRCO	08	86	148	0	N
	DN-414-02	002	325-002	Hunter Rocks	05/30/89	1214-1216	018	04	01	Hunter Rocks	01	BRCO	08	211	277	0	Y
	DN-414-02	002	325-002	Hunter Rocks	06/28/89	1553	009	02	01	Hunter Rocks	01	BRCO	08	69	98	0	N
	DN-414-02	002	325-002	Hunter Rocks	07/20/89	1640	013	02	01	Hunter Rocks	01	BRCO	08	57	64	0	N
	DN-414-02	002	325-002	Hunter Rocks	08/03/89	1200-1300	013	02	01	Hunter Rocks	01	BRCO	08	21	39	0	N
	DN-414-02	002	325-002	Hunter Rocks	04/26/89	0900-1000	009	02	01	Hunter Rocks	01	PECO	09	8	11	0	N
	DN-414-02	002	325-002	Hunter Rocks	04/28/89	1015	004	01	01	Hunter Rocks	01	PECO	09	0	28	19	N
	DN-414-02	002	325-002	Hunter Rocks	05/12/89	1210	013	02	01	Hunter Rocks	01	PECO	09	11	13	0	N
20	DN-414-02	002	325-002	Hunter Rocks	05/20/89	1018-1036	002	01	01	Hunter Rocks	01	PECO	09	ND	58	51	A
	DN-414-02	002	325-002	Hunter Rocks	05/20/89	0820-0840	015	02	01	Hunter Rocks	01	PECO	09	ND	29	26	N
	DN-414-02	002	325-002	Hunter Rocks	06/28/89	1553	009	02	01	Hunter Rocks	01	PECO	09	28	37	2	Y
	DN-414-02	002	325-002	Hunter Rocks	07/20/89	1640	013	02	01	Hunter Rocks	01	PECO	09	6	11	0	N
	DN-414-02	002	325-002	Hunter Rocks	08/03/89	1200-1300	013	02	01	Hunter Rocks	01	PECO	09	13	13	0	N
	DN-414-02	002	325-002	Hunter Rocks	04/26/89	0900-1000	009	02	01	Hunter Rocks	01	BLOY	10	0	4	0	Y
	DN-414-02	002	325-002	Hunter Rocks	04/26/89	0900-1000	009	02	01	Hunter Rocks	01	WEGU	12	1	48	5	N
	DN-414-02	002	325-002	Hunter Rocks	05/12/89	1210	013	02	01	Hunter Rocks	01	WEGU	12	8	16	0	N
	DN-414-02	002	325-002	Hunter Rocks	05/20/89	1018-1036	002	01	01	Hunter Rocks	01	WEGU	12	14	59	0	Y
	DN-414-02	002	325-002	Hunter Rocks	06/28/89	1553	009	02	01	Hunter Rocks	01	WEGU	12	3	27	0	N
30	DN-414-02	002	325-002	Hunter Rocks	07/20/89	1640	013	02	01	Hunter Rocks	01	WEGU	12	7	17	0	N
	DN-414-02	002	325-002	Hunter Rocks	08/03/89	1200-1300	013	02	01	Hunter Rocks	01	WEGU	12	0	30	0	N
	DN-414-02	002	325-002	Hunter Rocks	04/26/89	0900-1000	009	02	01	Hunter Rocks	01	PIGU	25	0	3	1	N
	DN-414-02	002	325-002	Hunter Rocks	04/28/89	1015	004	01	01	Hunter Rocks	01	PIGU	25	0	39	0	N
	DN-414-02	002	325-002	Hunter Rocks	05/20/89	1018-1036	002	01	01	Hunter Rocks	01	PIGU	25	0	106	36	Y
	DN-414-02	002	325-002	Hunter Rocks	06/28/89	1553	009	02	01	Hunter Rocks	01	PIGU	25	0	4	0	N
	DN-414-03	003	325-003	Prince Island	1989	ND	001	07	01	Prince Island	01	LHSP	02	0	153	0	Y
	DN-414-03	003	325-003	Prince Island	04/28/89	2220-0350	005	07	01	Prince Island	01	LHSP	02	0	31	0	N
	DN-414-03	003	325-003	Prince Island	05/03/89	2252-0230	001	07	01	Prince Island	01	LHSP	02	0	32	0	N
	DN-414-03	003	325-003	Prince Island	07/11/89	2326-0405	023	07	01	Prince Island	01	LHSP	02	0	63	0	N
40	DN-414-03	003	325-003	Prince Island	07/29/89	2250-0330	024	07	01	Prince Island	01	LHSP	02	0	25	0	N
	DN-414-03	003	325-003	Prince Island	05/03/89	ND	001	03	01	Prince Island	01	DCCO	07	72	ND	0	N
	DN-414-03	003	325-003	Prince Island	05/20/89	0845-1150	021	03	01	Prince Island	01	DCCO	07	340	426	0	N
	DN-414-03	003	325-003	Prince Island	05/30/89	1206-1213	018	04	01	Prince Island	01	DCCO	07	459	522	0	Y
	DN-414-03	003	325-003	Prince Island	05/03/89	ND	001	03	01	Prince Island	01	BRCO	08	24	65	0	N
	DN-414-03	003	325-003	Prince Island	05/20/89	0845-1150	021	03	01	Prince Island	01	BRCO	08	63	93	0	N
	DN-414-03	003	325-003	Prince Island	05/30/89	1206-1213	018	04	01	Prince Island	01	BRCO	08	141	177	0	Y
	DN-414-03	003	325-003	Prince Island	04/28/89	0945	004	01	01	Prince Island	01	PECO	09	1	34	27	N
	DN-414-03	003	325-003	Prince Island	05/20/89	0845-1150	021	03	01	Prince Island	01	PECO	09	36	51	0	Y
	DN-414-03	003	325-003	Prince Island	04/28/89	0945	004	01	01	Prince Island	01	BLOY	10	0	2	0	N
50	DN-414-03	003	325-003	Prince Island	05/03/89	ND	001	03	01	Prince Island	01	BLOY	10	0	7	0	N

Appendix 2. Continued.

Rec. No.	F1	F2	F3	F4	F5	F6	F7	F8	F9	F10	F11	F12	F13	F14	F15	F16	F17
51	DN-414-03	003	325-003	Prince Island	05/20/89	0845-1150	021	03	01	Prince Island	01	BLOY	10	0	8	0	Y
	DN-414-03	003	325-003	Prince Island	07/11/89	ND	023	03	01	Prince Island	01	BLOY	10	0	6	0	N
	DN-414-03	003	325-003	Prince Island	07/29/89	ND	024	03	01	Prince Island	01	BLOY	10	0	5	0	N
	DN-414-03	003	325-003	Prince Island	04/28/89	ND	005	03	01	Prince Island	01	WEGU	12	2	ND	0	N
	DN-414-03	003	325-003	Prince Island	05/20/89	0845-1150	021	03	01	Prince Island	01	WEGU	12	308	374	0	Y
	DN-414-03	003	325-003	Prince Island	04/28/89	0945	004	01	01	Prince Island	01	PIGU	25	0	166	9	N
	DN-414-03	003	325-003	Prince Island	05/03/89	ND	001	03	01	Prince Island	01	PIGU	25	0	104	0	N
	DN-414-03	003	325-003	Prince Island	05/20/89	0845-1150	021	03	01	Prince Island	01	PIGU	25	16	170	0	Y
	DN-414-03	003	325-003	Prince Island	07/11/89	1830	023	03	01	Prince Island	01	RHAU	29	0	1	0	Y
60	DN-414-03	003	325-003	Prince Island	05/03/89	ND	001	03	01	Prince Island	01	TUPU	30	0	7	0	N
	DN-414-03	003	325-003	Prince Island	05/20/89	0845-1150	021	03	01	Prince Island	01	TUPU	30	0	3	6	N
	DN-414-03	003	325-003	Prince Island	07/11/89	ND	023	03	01	Prince Island	01	TUPU	30	0	4	0	N
	DN-414-03	003	325-003	Prince Island	07/29/89	0900-1200	024	03	01	Prince Island	01	TUPU	30	1	7	4	Y
	DN-414-04	004	325-044	Pt St George Lighthouse	05/21/89	1140	022	03	01	Northwest Seal Rock	01	PECO	09	4	34	0	Y
	DN-414-04	004	325-044	Pt St George Lighthouse	05/21/89	1117	022	01	02	Southwest Seal Rock	01	PECO	09	5	72	0	Y
	DN-414-04	004	325-044	Pt St George Lighthouse	05/21/89	1117	022	01	02	Southwest Seal Rock	01	BLOY	10	0	4	1	Y
	DN-414-04	004	325-044	Pt St George Lighthouse	05/21/89	1044	022	03	03	Star Rock	01	BLOY	10	0	1	0	Y
	DN-414-04	004	325-044	Pt St George Lighthouse	05/21/89	1117	022	01	02	Southwest Seal Rock	01	WEGU	12	2	17	0	Y
	DN-414-04	004	325-044	Pt St George Lighthouse	05/21/89	1044	022	03	03	Star Rock	01	WEGU	12	1	3	0	Y
70	DN-414-04	004	325-044	Pt St George Lighthouse	05/21/89	1140	022	03	01	Northwest Seal Rock	01	PIGU	25	0	2	0	Y
	DN-414-04	004	325-044	Pt St George Lighthouse	05/21/89	1044	022	03	03	Star Rock	01	PIGU	25	0	3	0	Y
	DN-414-05	005	325-057	Point Saint George	04/29/89	0750	004	01	02	White Rock	01	PECO	09	0	12	6	N
	DN-414-05	005	325-057	Point Saint George	05/21/89	0921	020	01	02	White Rock	01	PECO	09	9	25	9	N
	DN-414-05	005	325-057	Point Saint George	07/11/89	0918	002	01	02	White Rock	01	PECO	09	10	72	0	Y
	DN-414-05	005	325-057	Point Saint George	07/11/89	0905	002	01	03	N. Pt. Saint George Rks.	01	PECO	09	3	11	0	N
	DN-414-05	005	325-057	Point Saint George	04/29/89	0750	004	01	01	Brown Rock	01	BLOY	10	0	4	2	Y
	DN-414-05	005	325-057	Point Saint George	05/21/89	0921	020	01	02	White Rock	01	WEGU	12	2	4	0	Y
	DN-414-05	005	325-057	Point Saint George	05/21/89	0902	020	01	03	N. Pt. Saint George Rks.	01	WEGU	12	1	2	0	Y
	DN-414-05	005	325-057	Point Saint George	05/21/89	0847	020	01	04	S. Pt. Saint George Rks.	01	WEGU	12	1	ND	0	Y
80	DN-414-05	005	325-057	Point Saint George	05/21/89	0921	020	01	02	White Rock	01	PIGU	25	0	4	0	Y
	DN-414-05	005	325-057	Point Saint George	05/21/89	0902	020	01	03	N. Pt. Saint George Rks.	01	PIGU	25	0	4	0	Y
	DN-414-05	005	325-057	Point Saint George	05/21/89	0847	020	01	04	S. Pt. Saint George Rks.	01	PIGU	25	0	41	0	Y
	DN-414-06	006	325-006	Castle Rock	1970	ND	073	99	01	Castle Rock	01	FTSP	01	0	0	0	Y
	DN-414-06	006	325-006	Castle Rock	1989	ND	001	13	01	Castle Rock	01	FTSP	01	0	6	67	Y
	DN-414-06	006	325-006	Castle Rock	08/21/89	ND	027	10	01	Castle Rock	01	FTSP	01	0	ND	0	N
	DN-414-06	006	325-006	Castle Rock	09/12/89	2110-0200	028	07	01	Castle Rock	01	FTSP	01	0	6	ND	N
	DN-414-06	006	325-006	Castle Rock	1970	ND	073	99	01	Castle Rock	01	LHSP	02	0	0	0	N
	DN-414-06	006	325-006	Castle Rock	1989	ND	001	13	01	Castle Rock	01	LHSP	02	0	0	1097	Y
	DN-414-06	006	325-006	Castle Rock	05/21/89	0650-1020	022	01	01	Castle Rock	01	BRCO	08	ND	395	0	N
90	DN-414-06	006	325-006	Castle Rock	05/30/89	1106	018	04	01	Castle Rock	01	BRCO	08	1132	1467	0	Y
	DN-414-06	006	325-006	Castle Rock	04/29/89	0815-0930	004	01	01	Castle Rock	01	PECO	09	ND	201	158	N
	DN-414-06	006	325-006	Castle Rock	05/21/89	0650-1020	022	01	01	Castle Rock	01	PECO	09	178	224	0	Y
	DN-414-06	006	325-006	Castle Rock	07/11/89	0737-0930	009	01	01	Castle Rock	01	PECO	09	89	134	0	N
	DN-414-06	006	325-006	Castle Rock	04/29/89	0815-0930	004	01	01	Castle Rock	01	BLOY	10	0	4	2	Y
	DN-414-06	006	325-006	Castle Rock	05/20/89	0658-0855	009	01	01	Castle Rock	01	BLOY	10	0	2	0	N
	DN-414-06	006	325-006	Castle Rock	05/21/89	0650-1020	022	01	01	Castle Rock	01	BLOY	10	0	3	1	N
	DN-414-06	006	325-006	Castle Rock	05/21/89	0650-1020	022	01	01	Castle Rock	01	WEGU	12	671	1421	0	Y
	DN-414-06	006	325-006	Castle Rock	05/30/89	1106	018	04	01	Castle Rock	01	WEGU	12	ND	1569	0	A
	DN-414-06	006	325-006	Castle Rock	05/21/89	0959	020	01	02	Castle Rock Reef	01	WEGU	12	14	26	0	Y
100	DN-414-06	006	325-006	Castle Rock	05/21/89	0650-1020	022	01	01	Castle Rock	01	COMU	24	ND	10883	0	N

Appendix 2. Continued.

Rec. No.	F1	F2	F3	F4	F5	F6	F7	F8	F9	F10	F11	F12	F13	F14	F15	F16	F17
101	DN-414-06	006	325-006	Castle Rock	05/30/89	1106	018	04	01	Castle Rock	01	COMU	24	ND	64475	0	Y
	DN-414-06	006	325-006	Castle Rock	08/21/89	ND	027	03	01	Castle Rock	01	COMU	24	0	0	0	N
	DN-414-06	006	325-006	Castle Rock	04/29/89	0815-0930	004	01	01	Castle Rock	01	PIGU	25	0	251	0	N
	DN-414-06	006	325-006	Castle Rock	05/17/89	0625-0815	010	01	01	Castle Rock	01	PIGU	25	0	275	0	Y
	DN-414-06	006	325-006	Castle Rock	05/20/89	0658-0855	009	01	01	Castle Rock	01	PIGU	25	0	266	0	N
	DN-414-06	006	325-006	Castle Rock	09/12/89	ND	028	05	01	Castle Rock	01	PIGU	25	0	0	166	N
	DN-414-06	006	325-006	Castle Rock	05/21/89	0959	020	01	02	Castle Rock Reef	01	PIGU	25	0	2	1	Y
	DN-414-06	006	325-006	Castle Rock	1989	ND	001	05	01	Castle Rock	01	CAAU	28	0	0	3759	Y
	DN-414-06	006	325-006	Castle Rock	08/21/89	ND	027	03	01	Castle Rock	01	CAAU	28	0	9	0	N
110	DN-414-06	006	325-006	Castle Rock	09/12/89	ND	028	05	01	Castle Rock	01	CAAU	28	0	0	3166	N
	DN-414-06	006	325-006	Castle Rock	1989	ND	001	05	01	Castle Rock	01	RHAU	29	0	0	1033	Y
	DN-414-06	006	325-006	Castle Rock	05/17/89	0625-0815	010	01	01	Castle Rock	01	RHAU	29	0	24	0	A
	DN-414-06	006	325-006	Castle Rock	05/20/89	0658-0855	009	01	01	Castle Rock	01	RHAU	29	0	9	0	N
	DN-414-06	006	325-006	Castle Rock	05/21/89	0650-1020	022	01	01	Castle Rock	01	RHAU	29	0	5	1	N
	DN-414-06	006	325-006	Castle Rock	07/11/89	0737-0930	009	01	01	Castle Rock	01	RHAU	29	0	14	0	N
	DN-414-06	006	325-006	Castle Rock	08/21/89	ND	027	03	01	Castle Rock	01	RHAU	29	0	2	0	N
	DN-414-06	006	325-006	Castle Rock	09/12/89	ND	028	05	01	Castle Rock	01	RHAU	29	0	0	1005	N
	DN-414-06	006	325-006	Castle Rock	04/29/89	0815-0930	004	01	01	Castle Rock	01	TUPU	30	0	10	62	N
	DN-414-06	006	325-006	Castle Rock	05/17/89	0625-0815	010	01	01	Castle Rock	01	TUPU	30	0	26	3	N
120	DN-414-06	006	325-006	Castle Rock	05/20/89	0658-0855	009	01	01	Castle Rock	01	TUPU	30	0	34	23	Y
	DN-414-06	006	325-006	Castle Rock	05/21/89	0650-1020	022	01	01	Castle Rock	01	TUPU	30	0	16	0	N
	DN-414-06	006	325-006	Castle Rock	07/11/89	0737-0930	009	01	01	Castle Rock	01	TUPU	30	0	25	0	N
	DN-414-06	006	325-006	Castle Rock	08/21/89	ND	027	03	01	Castle Rock	01	TUPU	30	0	8	1	N
	DN-414-06	006	325-006	Castle Rock	09/12/89	ND	028	05	01	Castle Rock	01	TUPU	30	0	0	240	A
	DN-414-06	006	325-006	Castle Rock	09/12/89	ND	028	05	01	Castle Rock	01	UNPE	31	0	0	1164	N
	DN-414-07	007	325-007	Tolowa Rocks	1980	ND	073	99	06	Tolowa Rock	01	FTSP	01	0	0	0	Y
	DN-414-07	007	325-007	Tolowa Rocks	04/28/89	0828	010	01	07	Rock A	01	DCCO	07	4	16	0	A
	DN-414-07	007	325-007	Tolowa Rocks	05/20/89	1025-1045	009	01	07	Rock A	01	DCCO	07	5	11	0	Y
	DN-414-07	007	325-007	Tolowa Rocks	05/20/89	0920-0937	009	01	04	Rock C	01	PECO	09	0	4	1	Y
130	DN-414-07	007	325-007	Tolowa Rocks	05/20/89	0939-1010	009	03	05	Rock B	01	PECO	09	0	3	0	Y
	DN-414-07	007	325-007	Tolowa Rocks	05/17/89	0830	010	01	06	Tolowa Rock	01	PECO	09	2	5	0	N
	DN-414-07	007	325-007	Tolowa Rocks	05/21/89	0827-0836	020	01	06	Tolowa Rock	01	PECO	09	4	7	0	N
	DN-414-07	007	325-007	Tolowa Rocks	07/11/89	0751	020	01	06	Tolowa Rock	01	PECO	09	7	36	2	Y
	DN-414-07	007	325-007	Tolowa Rocks	05/20/89	1025-1045	009	01	07	Rock A	01	PECO	09	13	30	0	N
	DN-414-07	007	325-007	Tolowa Rocks	07/11/89	0802	020	01	07	Rock A	01	PECO	09	18	47	1	Y
	DN-414-07	007	325-007	Tolowa Rocks	05/20/89	1018-1021	009	01	01	Rock F	01	BLOY	10	0	2	0	Y
	DN-414-07	007	325-007	Tolowa Rocks	05/20/89	0900	009	01	02	Rock #1	01	BLOY	10	0	1	1	Y
	DN-414-07	007	325-007	Tolowa Rocks	04/28/89	0853	010	01	05	Rock B	01	BLOY	10	0	4	0	Y
	DN-414-07	007	325-007	Tolowa Rocks	05/20/89	0939-1010	009	03	05	Rock B	01	BLOY	10	1	2	0	A
140	DN-414-07	007	325-007	Tolowa Rocks	05/21/89	0827-0836	020	01	06	Tolowa Rock	01	BLOY	10	1	1	0	Y
	DN-414-07	007	325-007	Tolowa Rocks	04/28/89	0828	010	01	07	Rock A	01	BLOY	10	0	3	1	Y
	DN-414-07	007	325-007	Tolowa Rocks	05/20/89	1025-1045	009	01	07	Rock A	01	BLOY	10	0	2	0	N
	DN-414-07	007	325-007	Tolowa Rocks	05/20/89	0907-0935	009	03	99	Unknown	01	BLOY	10	0	1	0	Y
	DN-414-07	007	325-007	Tolowa Rocks	05/20/89	1018-1021	009	01	01	Rock F	01	WEGU	12	0	2	1	Y
	DN-414-07	007	325-007	Tolowa Rocks	05/20/89	0920-0937	009	01	04	Rock C	01	WEGU	12	1	8	0	Y
	DN-414-07	007	325-007	Tolowa Rocks	05/20/89	0939-1010	009	03	05	Rock B	01	WEGU	12	6	19	0	Y
	DN-414-07	007	325-007	Tolowa Rocks	05/17/89	0830	010	01	06	Tolowa Rock	01	WEGU	12	5	19	0	Y
	DN-414-07	007	325-007	Tolowa Rocks	05/20/89	1025-1045	009	01	07	Rock A	01	WEGU	12	6	21	0	Y
	DN-414-07	007	325-007	Tolowa Rocks	05/20/89	0900	009	01	02	Rock #1	01	PIGU	25	0	1	0	Y
150	DN-414-07	007	325-007	Tolowa Rocks	04/28/89	0853	010	01	04	Rock C	01	PIGU	25	0	6	0	N

Appendix 2. Continued.

Rec. No.	F1	F2	F3	F4	F5	F6	F7	F8	F9	F10	F11	F12	F13	F14	F15	F16	F17
151	DN-414-07	007	325-007	Tolowa Rocks	04/28/89	0853	010	01	04	Rock C	01	PIGU	25	0	5	0	N
	DN-414-07	007	325-007	Tolowa Rocks	05/20/89	0920-0937	009	01	04	Rock C	01	PIGU	25	0	9	0	Y
	DN-414-07	007	325-007	Tolowa Rocks	05/20/89	0939-1010	009	03	05	Rock B	01	PIGU	25	0	2	0	Y
	DN-414-07	007	325-007	Tolowa Rocks	04/28/89	0843	010	01	06	Tolowa Rock	01	PIGU	25	0	16	0	Y
	DN-414-07	007	325-007	Tolowa Rocks	05/21/89	0827-0836	020	01	06	Tolowa Rock	01	PIGU	25	0	8	0	N
	DN-414-07	007	325-007	Tolowa Rocks	05/20/89	1025-1045	009	01	07	Rock A	01	PIGU	25	0	1	0	Y
	DN-414-07	007	325-007	Tolowa Rocks	05/20/89	0907-0935	009	03	99	Unknown	01	PIGU	25	0	5	0	Y
	DN-414-07	007	325-007	Tolowa Rocks	05/20/89	0900	009	01	02	Rock #1	01	RHAU	29	0	1	0	Y
	DN-414-08	008	325-008	White Rock	05/21/89	0745-0821	020	03	01	White Rock	01	BLOY	10	1	3	0	Y
160	DN-414-08	008	325-008	White Rock	05/21/89	0745-0821	020	03	01	White Rock	01	WEGU	12	33	62	0	Y
	DN-414-08	008	325-008	White Rock	04/28/89	0820	010	01	01	White Rock	01	PIGU	25	0	1	0	Y
	DN-414-09	009	325-045	Crescent City Harbor Area	04/28/89	0750-0944	010	01	01	Rocks A,B,C and LH Rock	01	PECO	09	1	7	0	Y
	DN-414-09	009	325-045	Crescent City Harbor Area	05/21/89	0708-0745	020	03	01	Rocks A,B,C and LH Rock	01	PECO	09	0	3	3	A
	DN-414-09	009	325-045	Crescent City Harbor Area	04/28/89	0750-0944	010	01	01	Rocks A,B,C and LH Rock	01	BLOY	10	0	9	0	Y
	DN-414-09	009	325-045	Crescent City Harbor Area	05/21/89	0708-0745	020	03	01	Rocks A,B,C and LH Rock	01	BLOY	10	2	4	0	A
	DN-414-09	009	325-045	Crescent City Harbor Area	04/28/89	0739	010	01	02	Steamboat Rock	01	BLOY	10	0	2	0	N
	DN-414-09	009	325-045	Crescent City Harbor Area	05/21/89	0650-0703	020	03	02	Steamboat Rock	01	BLOY	10	2	4	0	Y
	DN-414-09	009	325-045	Crescent City Harbor Area	04/28/89	0726	010	01	03	Round Rock	01	BLOY	10	0	2	0	Y
	DN-414-09	009	325-045	Crescent City Harbor Area	04/28/89	0713	010	01	07	Whaler Island	02	BLOY	10	0	2	0	Y
170	DN-414-09	009	325-045	Crescent City Harbor Area	04/28/89	0750-0944	010	01	01	Rocks A,B,C and LH Rock	01	WEGU	12	0	2	0	N
	DN-414-09	009	325-045	Crescent City Harbor Area	05/21/89	0650-0703	020	03	02	Steamboat Rock	01	WEGU	12	2	10	0	N
	DN-414-09	009	325-045	Crescent City Harbor Area	04/28/89	0726	010	01	03	Round Rock	01	WEGU	12	0	4	1	N
	DN-414-09	009	325-045	Crescent City Harbor Area	05/21/89	0621-0631	020	03	06	Pelican Rock	01	WEGU	12	4	9	0	Y
	DN-414-09	009	325-045	Crescent City Harbor Area	04/28/89	0739	010	01	02	Steamboat Rock	01	PIGU	25	0	5	0	Y
	DN-414-09	009	325-045	Crescent City Harbor Area	05/20/89	1010	009	01	03	Round Rock	01	PIGU	25	0	1	0	Y
	DN-414-09	009	325-045	Crescent City Harbor Area	04/28/89	0655	010	01	05	Old Pier	10	PIGU	25	0	3	0	N
	DN-414-09	009	325-045	Crescent City Harbor Area	05/21/89	0636	020	01	05	Old Pier	10	PIGU	25	0	4	0	Y
	DN-414-09	009	325-045	Crescent City Harbor Area	04/26/89	0813	002	01	06	Pelican Rock	01	PIGU	25	0	1	0	N
	DN-414-09	009	325-045	Crescent City Harbor Area	04/28/89	0641	010	01	06	Pelican Rock	01	PIGU	25	0	1	0	N
180	DN-414-09	009	325-045	Crescent City Harbor Area	05/21/89	0621-0631	020	03	06	Pelican Rock	01	PIGU	25	0	3	0	Y
	DN-414-09	009	325-045	Crescent City Harbor Area	05/21/89	0621-0631	020	05	06	Pelican Rock	01	PIGU	25	0	0	2	N
	DN-414-09	009	325-045	Crescent City Harbor Area	04/26/89	0820	002	01	07	Whaler Island	02	PIGU	25	0	8	0	N
	DN-414-09	009	325-045	Crescent City Harbor Area	04/28/89	0713	010	01	07	Whaler Island	02	PIGU	25	0	12	0	Y
	DN-414-09	009	325-045	Crescent City Harbor Area	05/22/89	0613-0617	008	01	07	Whaler Island	02	PIGU	25	0	9	0	N
	DN-414-10	010	325-046	Unnamed Small Rocks	04/26/89	0900	002	01	03	Prow Rock	01	DCCO	07	1	1	0	Y
	DN-414-10	010	325-046	Unnamed Small Rocks	05/22/89	0651-0658	008	01	05	Rock B	01	DCCO	07	13	17	0	Y
	DN-414-10	010	325-046	Unnamed Small Rocks	04/26/89	0920	002	01	01	Enderts Rocks	01	PECO	09	ND	25	18	N
	DN-414-10	010	325-046	Unnamed Small Rocks	05/22/89	0631	008	01	01	Enderts Rocks	01	PECO	09	5	31	12	Y
	DN-414-10	010	325-046	Unnamed Small Rocks	05/22/89	0646	008	01	04	Prow Point	02	PECO	09	5	14	0	Y
190	DN-414-10	010	325-046	Unnamed Small Rocks	05/22/89	0631	008	01	01	Enderts Rocks	01	BLOY	10	0	1	1	Y
	DN-414-10	010	325-046	Unnamed Small Rocks	04/26/89	0900	002	01	03	Prow Rock	01	BLOY	10	0	2	1	Y
	DN-414-10	010	325-046	Unnamed Small Rocks	05/22/89	0651-0658	008	01	05	Rock B	01	BLOY	10	0	1	0	Y
	DN-414-10	010	325-046	Unnamed Small Rocks	05/22/89	0704	008	01	06	Rock C	01	BLOY	10	0	1	1	Y
	DN-414-10	010	325-046	Unnamed Small Rocks	05/22/89	0640	008	01	02	Rock A	01	WEGU	12	1	1	0	Y
	DN-414-10	010	325-046	Unnamed Small Rocks	04/26/89	0900	002	01	03	Prow Rock	01	WEGU	12	0	10	0	N
	DN-414-10	010	325-046	Unnamed Small Rocks	05/22/89	0652-0655	008	01	03	Prow Rock	01	WEGU	12	11	13	0	Y
	DN-414-10	010	325-046	Unnamed Small Rocks	05/22/89	0646	008	01	04	Prow Point	02	WEGU	12	1	5	0	Y
	DN-414-10	010	325-046	Unnamed Small Rocks	05/22/89	0651-0658	008	01	05	Rock B	01	WEGU	12	1	1	0	Y
	DN-414-10	010	325-046	Unnamed Small Rocks	05/22/89	0704	008	01	06	Rock C	01	WEGU	12	1	2	0	Y
200	DN-414-10	010	325-046	Unnamed Small Rocks	04/26/89	0920	002	01	01	Enderts Rocks	01	PIGU	25	0	7	0	Y

Appendix 2. Continued.

Rec. No.	F1	F2	F3	F4	F5	F6	F7	F8	F9	F10	F11	F12	F13	F14	F15	F16	F17
201	DN-414-10	010	325-046	Unnamed Small Rocks	05/22/89	0631	008	01	01	Enderts Rocks	01	PIGU	25	0	2	1	N
	DN-414-10	010	325-046	Unnamed Small Rocks	05/22/89	0652-0655	008	01	03	Prow Rock	01	PIGU	25	0	8	0	Y
	DN-414-10	010	325-046	Unnamed Small Rocks	05/22/89	0704	008	01	06	Rock C	01	PIGU	25	0	32	0	Y
	DN-414-11	011	325-047	Easy Triangle Rocks	05/22/89	0720	008	01	01	Rock 1	01	PECO	09	3	17	0	Y
	DN-414-11	011	325-047	Easy Triangle Rocks	05/22/89	0720	008	01	05	Rock 4	01	PECO	09	1	14	0	Y
	DN-414-11	011	325-047	Easy Triangle Rocks	05/22/89	0720	008	01	03	Rock 3	01	BLOY	10	0	4	0	Y
	DN-414-11	011	325-047	Easy Triangle Rocks	05/22/89	0720	008	01	01	Rock 1	01	WEGU	12	1	2	0	Y
	DN-414-11	011	325-047	Easy Triangle Rocks	05/22/89	0720	008	01	02	Rock 2	01	WEGU	12	2	3	0	Y
	DN-414-11	011	325-047	Easy Triangle Rocks	05/22/89	0720	008	01	03	Rock 3	01	WEGU	12	1	2	0	Y
210	DN-414-11	011	325-047	Easy Triangle Rocks	05/22/89	0720	008	01	03	Rock 3	01	PIGU	25	0	8	0	Y
	DN-414-11	011	325-047	Easy Triangle Rocks	04/26/89	0940	002	01	04	Easy Point	02	PIGU	25	0	2	0	Y
	DN-414-11	011	325-047	Easy Triangle Rocks	04/26/89	0940	002	01	99	Unknown	05	PIGU	25	0	4	0	Y
	DN-412-01	012	325-048	Rock R	05/22/89	0742-0804	008	01	01	Rock R	01	BRCO	08	71	123	0	N
	DN-412-01	012	325-048	Rock R	05/30/89	1101	018	04	01	Rock R	01	BRCO	08	98	135	0	Y
	DN-412-01	012	325-048	Rock R	05/22/89	0742-0804	008	01	01	Rock R	01	BLOY	10	0	1	0	Y
	DN-412-01	012	325-048	Rock R	05/22/89	0742-0804	008	01	01	Rock R	01	COMU	24	ND	116	0	N
	DN-412-01	012	325-048	Rock R	05/30/89	1101	018	04	01	Rock R	01	COMU	24	ND	194	0	Y
	DN-412-01	012	325-048	Rock R	05/22/89	0742-0804	008	01	01	Rock R	01	PIGU	25	0	2	0	Y
	DN-412-02	013	325-009	Sister Rocks	05/30/89	1058-1100	018	04	01	West rock	01	BRCO	08	10	15	0	Y
220	DN-412-02	013	325-009	Sister Rocks	05/22/89	0808-0828	008	01	02	Middle Rock	01	BRCO	08	9	36	0	N
	DN-412-02	013	325-009	Sister Rocks	05/30/89	1058-1100	018	04	02	Middle rock	01	BRCO	08	37	71	0	Y
	DN-412-02	013	325-009	Sister Rocks	05/22/89	0808-0828	008	01	03	East rock	01	BRCO	08	1	8	0	N
	DN-412-02	013	325-009	Sister Rocks	05/30/89	1058-1100	018	04	03	East rock	01	BRCO	08	4	10	0	Y
	DN-412-02	013	325-009	Sister Rocks	05/22/89	0808-0828	008	01	02	Middle Rock	01	BLOY	10	0	1	0	Y
	DN-412-02	013	325-009	Sister Rocks	05/22/89	0808-0828	008	01	01	West Rock	01	WEGU	12	6	19	0	Y
	DN-412-02	013	325-009	Sister Rocks	05/22/89	0808-0828	008	01	02	Middle Rock	01	WEGU	12	1	5	0	Y
	DN-412-02	013	325-009	Sister Rocks	05/22/89	0808-0828	008	01	03	East rock	01	WEGU	12	4	11	0	Y
	DN-412-02	013	325-009	Sister Rocks	05/22/89	0808-0828	008	01	01	West Rock	01	COMU	24	ND	53	0	N
	DN-412-02	013	325-009	Sister Rocks	05/30/89	1058-1100	018	04	01	West rock	01	COMU	24	ND	168	0	Y
230	DN-412-02	013	325-009	Sister Rocks	05/30/89	1058-1100	018	04	02	Middle rock	01	COMU	24	ND	10	0	Y
	DN-412-02	013	325-009	Sister Rocks	05/22/89	0808-0828	008	01	03	East rock	01	COMU	24	ND	14	0	N
	DN-412-02	013	325-009	Sister Rocks	05/30/89	1058-1100	018	04	03	East rock	01	COMU	24	ND	38	0	Y
	DN-412-02	013	325-009	Sister Rocks	04/26/89	1000	020	01	99	Unknown	01	COMU	24	ND	70	0	N
	DN-412-02	013	325-009	Sister Rocks	05/22/89	0808-0828	008	01	02	Middle Rock	01	PIGU	25	0	6	0	A
	DN-412-02	013	325-009	Sister Rocks	05/22/89	0808-0828	008	01	03	East rock	01	PIGU	25	0	30	0	A
	DN-412-02	013	325-009	Sister Rocks	04/26/89	1000	020	01	99	Unknown	01	PIGU	25	0	48	0	Y
	DN-412-03	014	325-059	Midway Pt-Damnation Creek	05/22/89	0840-0855	008	01	01	Midway Pt.- Damnation Ck.	01	PECO	09	1	12	0	Y
	DN-412-03	014	325-059	Midway Pt-Damnation Creek	05/22/89	0840-0855	008	01	01	Midway Pt.- Damnation Ck.	01	BLOY	10	0	1	0	Y
	DN-412-03	014	325-059	Midway Pt-Damnation Creek	05/22/89	0840-0855	008	01	01	Midway Pt.- Damnation Ck.	01	WEGU	12	2	36	0	Y
240	DN-412-04	015	325-049	Last Chance Rock	05/22/89	0910	008	01	01	Last Chance Rock	01	PECO	09	0	12	4	Y
	DN-412-04	015	325-049	Last Chance Rock	05/22/89	0910	008	01	01	Last Chance Rock	01	WEGU	12	1	1	0	Y
	DN-412-05	016	325-050	Footstep Rock	05/22/89	0923	008	01	01	Mainland Point	02	PECO	09	7	27	7	Y
	DN-412-05	016	325-050	Footstep Rock	05/22/89	0923	008	01	02	Unmapped Rock	01	PECO	09	9	30	7	Y
	DN-412-05	016	325-050	Footstep Rock	04/26/89	1115	002	01	99	Unknown	01	PECO	09	ND	34	14	N
	DN-412-05	016	325-050	Footstep Rock	04/26/89	1115	002	01	99	Unknown	01	BLOY	10	0	3	0	Y
	DN-412-05	016	325-050	Footstep Rock	05/22/89	0923	008	01	99	Unknown	05	WEGU	12	1	5	0	Y
	DN-412-05	016	325-050	Footstep Rock	04/26/89	1115	002	01	99	Unknown	01	PIGU	25	0	3	0	N
	DN-412-05	016	325-050	Footstep Rock	05/22/89	0923	008	01	99	Unknown	9	PIGU	25	0	47	0	Y
	DN-412-06	017	325-058	Wilson Rock	05/22/89	0930	008	03	01	Wilson Rock	01	BLOY	10	0	5	0	Y
250	DN-412-06	017	325-058	Wilson Rock	05/22/89	0930	008	03	01	Wilson Rock	01	WEGU	12	5	8	0	Y

Appendix 2. Continued.

Rec. No.	F1	F2	F3	F4	F5	F6	F7	F8	F9	F10	F11	F12	F13	F14	F15	F16	F17
251	DN-412-07	018	325-010	False Klamath Rock	04/26/89	1050-1200	009	02	01	False Klamath Rock	01	DCCO	07	9	18	0	N
	DN-412-07	018	325-010	False Klamath Rock	05/12/89	1040-1120	013	02	01	False Klamath Rock	01	DCCO	07	13	14	0	Y
	DN-412-07	018	325-010	False Klamath Rock	05/22/89	1020-1130	011	02	01	False Klamath Rock	01	DCCO	07	4	4	0	N
	DN-412-07	018	325-010	False Klamath Rock	05/22/89	1008-1138	008	01	01	False Klamath Rock	01	DCCO	07	6	10	0	N
	DN-412-07	018	325-010	False Klamath Rock	06/28/89	1120-1155	008	02	01	False Klamath Rock	01	DCCO	07	7	7	0	N
	DN-412-07	018	325-010	False Klamath Rock	08/03/89	1440-1510	013	02	01	False Klamath Rock	01	DCCO	07	0	6	0	N
	DN-412-07	018	325-010	False Klamath Rock	04/26/89	1050-1200	009	02	01	False Klamath Rock	01	BRCO	08	31	153	0	N
	DN-412-07	018	325-010	False Klamath Rock	05/12/89	1040-1120	013	02	01	False Klamath Rock	01	BRCO	08	144	233	0	N
	DN-412-07	018	325-010	False Klamath Rock	05/22/89	1008-1138	008	01	01	False Klamath Rock	01	BRCO	08	128	190	0	N
260	DN-412-07	018	325-010	False Klamath Rock	05/22/89	1020-1130	011	02	01	False Klamath Rock	01	BRCO	08	202	316	0	N
	DN-412-07	018	325-010	False Klamath Rock	05/30/89	1044-1056	018	04	01	False Klamath Rock	01	BRCO	08	324	404	0	Y
	DN-412-07	018	325-010	False Klamath Rock	06/28/89	1120-1155	008	02	01	False Klamath Rock	01	BRCO	08	228	271	0	N
	DN-412-07	018	325-010	False Klamath Rock	07/20/89	1445-1525	013	02	01	False Klamath Rock	01	BRCO	08	151	193	0	N
	DN-412-07	018	325-010	False Klamath Rock	08/03/89	1440-1510	013	02	01	False Klamath Rock	01	BRCO	08	103	128	0	N
	DN-412-07	018	325-010	False Klamath Rock	04/26/89	1050-1200	009	02	01	False Klamath Rock	01	PECO	09	1	11	0	N
	DN-412-07	018	325-010	False Klamath Rock	05/12/89	1040-1120	013	02	01	False Klamath Rock	01	PECO	09	4	6	0	N
	DN-412-07	018	325-010	False Klamath Rock	05/22/89	1008-1138	008	01	01	False Klamath Rock	01	PECO	09	12	57	27	Y
	DN-412-07	018	325-010	False Klamath Rock	05/22/89	1020-1130	011	02	01	False Klamath Rock	01	PECO	09	1	24	0	N
	DN-412-07	018	325-010	False Klamath Rock	06/28/89	1120-1155	008	02	01	False Klamath Rock	01	PECO	09	6	6	0	N
270	DN-412-07	018	325-010	False Klamath Rock	07/20/89	1445-1525	013	02	01	False Klamath Rock	01	PECO	09	2	3	0	N
	DN-412-07	018	325-010	False Klamath Rock	08/03/89	1440-1510	013	02	01	False Klamath Rock	01	PECO	09	0	0	0	N
	DN-412-07	018	325-010	False Klamath Rock	05/12/89	1040-1120	013	02	01	False Klamath Rock	01	BLOY	10	0	2	0	Y
	DN-412-07	018	325-010	False Klamath Rock	05/22/89	1008-1138	008	01	01	False Klamath Rock	01	BLOY	10	0	1	0	N
	DN-412-07	018	325-010	False Klamath Rock	04/26/89	1050-1200	009	02	01	False Klamath Rock	01	WEGU	12	15	37	0	N
	DN-412-07	018	325-010	False Klamath Rock	05/22/89	1020-1130	011	02	01	False Klamath Rock	01	WEGU	12	46	79	0	Y
	DN-412-07	018	325-010	False Klamath Rock	05/22/89	1008-1138	008	01	01	False Klamath Rock	01	WEGU	12	43	73	0	N
	DN-412-07	018	325-010	False Klamath Rock	06/28/89	1120-1155	008	02	01	False Klamath Rock	01	WEGU	12	18	54	0	N
	DN-412-07	018	325-010	False Klamath Rock	07/20/89	1445-1525	013	02	01	False Klamath Rock	01	WEGU	12	1	18	0	N
	DN-412-07	018	325-010	False Klamath Rock	08/03/89	1440-1510	013	02	01	False Klamath Rock	01	WEGU	12	0	31	0	N
280	DN-412-07	018	325-010	False Klamath Rock	04/26/89	1050-1200	009	02	01	False Klamath Rock	01	COMU	24	ND	10200	0	N
	DN-412-07	018	325-010	False Klamath Rock	05/22/89	1020-1130	011	02	01	False Klamath Rock	01	COMU	24	ND	6070	0	N
	DN-412-07	018	325-010	False Klamath Rock	05/22/89	1008-1138	008	01	01	False Klamath Rock	01	COMU	24	ND	7110	0	N
	DN-412-07	018	325-010	False Klamath Rock	05/30/89	1044-1056	018	04	01	False Klamath Rock	01	COMU	24	ND	26130	0	Y
	DN-412-07	018	325-010	False Klamath Rock	06/28/89	1120-1155	008	02	01	False Klamath Rock	01	COMU	24	ND	9080	0	N
	DN-412-07	018	325-010	False Klamath Rock	07/20/89	1445-1525	013	02	01	False Klamath Rock	01	COMU	24	ND	1100	0	N
	DN-412-07	018	325-010	False Klamath Rock	08/03/89	1440-1510	013	02	01	False Klamath Rock	01	COMU	24	0	0	0	N
	DN-412-07	018	325-010	False Klamath Rock	05/22/89	1020-1130	011	02	01	False Klamath Rock	01	PIGU	25	0	9	2	A
	DN-412-07	018	325-010	False Klamath Rock	05/22/89	1008-1138	008	01	01	False Klamath Rock	01	PIGU	25	0	55	0	Y
	DN-412-07	018	325-010	False Klamath Rock	06/28/89	1120-1155	008	02	01	False Klamath Rock	01	PIGU	25	0	2	1	N
290	DN-412-07	018	325-010	False Klamath Rock	05/22/89	1020-1130	011	02	01	False Klamath Rock	01	TUPU	30	0	1	1	Y
	DN-412-07	018	325-010	False Klamath Rock	05/22/89	1008-1138	008	01	01	False Klamath Rock	01	TUPU	30	0	1	0	N
	DN-412-08	019	325-060	False Klamath Cv-Pine Pt	05/22/89	1145-1245	008	03	01	'Nope Rock'	01	WEGU	12	1	1	0	Y
	DN-412-08	019	325-060	False Klamath Cv-Pine Pt	05/22/89	1145-1245	008	01	99	Unknown	01	WEGU	12	0	32	0	Y
	DN-412-08	019	325-060	False Klamath Cv-Pine Pt	05/22/89	1145-1245	008	01	99	Unknown	01	PIGU	25	0	12	0	Y
	DN-412-09	020	325-051	Radar Station Rocks	05/22/89	1300	008	01	02	Rock A	01	DCCO	07	13	14	0	Y
	DN-412-09	020	325-051	Radar Station Rocks	05/22/89	1300	008	01	03	Rock B	01	DCCO	07	33	33	0	Y
	DN-412-09	020	325-051	Radar Station Rocks	05/22/89	1300	008	01	04	Rock C	01	DCCO	07	13	27	0	Y
	DN-412-09	020	325-051	Radar Station Rocks	05/22/89	1300	008	01	05	Rock D	01	DCCO	07	1	3	0	Y
	DN-412-09	020	325-051	Radar Station Rocks	05/22/89	1300	008	01	01	Chert Headlands	02	PECO	09	2	25	10	Y
300	DN-412-09	020	325-051	Radar Station Rocks	05/22/89	1300	008	01	99	Unknown	01	PECO	09	1	10	6	Y

Appendix 2. Continued.

Rec. No.	F1	F2	F3	F4	F5	F6	F7	F8	F9	F10	F11	F12	F13	F14	F15	F16	F17
301	DN-412-09	020	325-051	Radar Station Rocks	05/22/89	1300	008	01	01	Chert Headlands	02	BLOY	10	1	2	0	Y
	DN-412-09	020	325-051	Radar Station Rocks	05/22/89	1300	008	01	99	Unknown	01	WEGU	12	1	1	0	Y
	DN-412-09	020	325-051	Radar Station Rocks	05/22/89	1300	008	01	01	Chert Headlands	02	PIGU	25	0	4	0	Y
	DN-412-09	020	325-051	Radar Station Rocks	05/22/89	1300	008	01	99	Unknown	01	PIGU	25	0	6	1	Y
	DN-412-10	021	325-011	Flint Rock Head	06/25/89	0647	002	01	01	Flint Rock Head	02	DCCO	07	11	11	0	Y
	DN-412-10	021	325-011	Flint Rock Head	06/28/89	1215	013	02	01	Flint Rock Head	02	DCCO	07	10	18	0	N
	DN-412-10	021	325-011	Flint Rock Head	07/20/89	1215	013	02	01	Flint Rock Head	02	DCCO	07	3	11	0	N
	DN-412-10	021	325-011	Flint Rock Head	08/03/89	0900	013	02	01	Flint Rock Head	02	DCCO	07	0	0	0	N
	DN-412-10	021	325-011	Flint Rock Head	06/25/89	0647	002	01	01	Flint Rock Head	02	PECO	09	17	21	0	Y
310	DN-412-10	021	325-011	Flint Rock Head	04/25/89	0855-0900	003	01	01	Flint Rock Head	02	PIGU	25	0	5	0	Y
	DN-412-11	022	325-012	White Rock	04/26/89	1430	023	02	01	White Rock	01	DCCO	07	12	48	0	N
	DN-412-11	022	325-012	White Rock	05/12/89	0910-1000	013	02	01	White Rock	01	DCCO	07	31	68	0	Y
	DN-412-11	022	325-012	White Rock	05/22/89	0912-0944	011	02	01	White Rock	01	DCCO	07	24	26	0	N
	DN-412-11	022	325-012	White Rock	05/30/89	1039	018	04	01	White Rock	01	DCCO	07	20	34	0	N
	DN-412-11	022	325-012	White Rock	06/28/89	1130	013	02	01	White Rock	01	DCCO	07	30	38	0	N
	DN-412-11	022	325-012	White Rock	07/20/89	1100	013	02	01	White Rock	01	DCCO	07	19	20	0	N
	DN-412-11	022	325-012	White Rock	08/03/89	0815	013	02	01	White Rock	01	DCCO	07	7	17	0	N
	DN-412-11	022	325-012	White Rock	04/26/89	1430	023	02	01	White Rock	01	BRCO	08	ND	159	0	N
	DN-412-11	022	325-012	White Rock	05/12/89	0910-1000	013	02	01	White Rock	01	BRCO	08	40	101	0	N
320	DN-412-11	022	325-012	White Rock	05/22/89	0912-0944	011	02	01	White Rock	01	BRCO	08	66	116	0	N
	DN-412-11	022	325-012	White Rock	05/30/89	1039	018	04	01	White Rock	01	BRCO	08	186	250	0	Y
	DN-412-11	022	325-012	White Rock	06/28/89	1130	013	02	01	White Rock	01	BRCO	08	100	149	0	N
	DN-412-11	022	325-012	White Rock	07/20/89	1100	013	02	01	White Rock	01	BRCO	08	51	68	0	N
	DN-412-11	022	325-012	White Rock	08/03/89	0815	013	02	01	White Rock	01	BRCO	08	34	ND	0	N
	DN-412-11	022	325-012	White Rock	04/26/89	1430	023	02	01	White Rock	01	PECO	09	4	8	0	N
	DN-412-11	022	325-012	White Rock	05/12/89	0910-1000	013	02	01	White Rock	01	PECO	09	1	1	0	N
	DN-412-11	022	325-012	White Rock	05/22/89	0912-0944	011	02	01	White Rock	01	PECO	09	1	7	0	N
	DN-412-11	022	325-012	White Rock	06/25/89	0655	002	01	01	White Rock	01	PECO	09	5	13	0	N
	DN-412-11	022	325-012	White Rock	06/28/89	1130	013	02	01	White Rock	01	PECO	09	3	5	0	N
330	DN-412-11	022	325-012	White Rock	07/20/89	1100	013	02	01	White Rock	01	PECO	09	3	3	0	N
	DN-412-11	022	325-012	White Rock	08/03/89	0815	013	02	01	White Rock	01	PECO	09	5	14	0	Y
	DN-412-11	022	325-012	White Rock	05/12/89	0910-1000	013	02	01	White Rock	01	WEGU	12	0	2	0	N
	DN-412-11	022	325-012	White Rock	05/22/89	0912-0944	011	02	01	White Rock	01	WEGU	12	0	5	0	N
	DN-412-11	022	325-012	White Rock	06/25/89	0655	002	01	01	White Rock	01	WEGU	12	ND	47	0	A
	DN-412-11	022	325-012	White Rock	06/28/89	1130	013	02	01	White Rock	01	WEGU	12	1	11	0	Y
	DN-412-11	022	325-012	White Rock	08/03/89	0815	013	02	01	White Rock	01	WEGU	12	0	12	0	N
	DN-412-11	022	325-012	White Rock	04/25/89	0843-0853	003	01	01	White Rock	01	PIGU	25	0	18	0	Y
	DN-412-11	022	325-012	White Rock	05/12/89	0910-1000	013	02	01	White Rock	01	PIGU	25	0	1	0	N
	DN-412-11	022	325-012	White Rock	05/22/89	0912-0944	011	02	01	White Rock	01	PIGU	25	0	5	1	N
340	DN-412-11	022	325-012	White Rock	06/25/89	0655	002	01	01	White Rock	01	PIGU	25	0	7	0	N
	DN-412-11	022	325-012	White Rock	06/25/89	0655	002	01	01	White Rock	01	RHAU	29	0	1	0	Y
	DN-412-11	022	325-012	White Rock	06/25/89	0655	002	01	01	White Rock	01	UNCO	32	24	199	0	N
	DN-412-12	023	325-061	High Bluff South	06/25/89	0719-0736	002	01	02	Islet 'B'	01	WEGU	12	0	2	0	Y
	DN-412-12	023	325-061	High Bluff South	06/25/89	0719-0736	002	01	03	Islet'C'	01	WEGU	12	0	20	0	Y
	DN-412-12	023	325-061	High Bluff South	06/25/89	0719-0736	002	01	01	Mainland 'A'	02	PIGU	25	0	22	5	Y
	DN-412-13	024	325-062	Split Rock	06/25/89	0744	002	01	02	Wankell Creek 'D'	01	BRCO	08	23	70	0	Y
	DN-412-13	024	325-062	Split Rock	06/25/89	0758	002	01	03	'E' Rock	01	BLOY	10	0	2	1	Y
	DN-412-13	024	325-062	Split Rock	06/25/89	0758	002	01	03	'E' Rock	01	WEGU	12	0	2	1	Y
	DN-412-13	024	325-062	Split Rock	04/25/89	0920-0936	003	01	01	Split Rock	02	PIGU	25	0	1	0	N
350	DN-412-13	024	325-062	Split Rock	06/25/89	0731	002	01	01	Split Rock	02	PIGU	25	0	8	0	Y

Appendix 2. Continued.

Rec. No.	F1	F2	F3	F4	F5	F6	F7	F8	F9	F10	F11	F12	F13	F14	F15	F16	F17
351	DN-412-13	024	325-062	Split Rock	06/25/89	0758	002	01	03	'E' Rock	01	PIGU	25	0	2	0	Y
	HU-412-01	025	325-013	Redding Rock	05/30/89	1027-1030	018	04	01	Redding Rock	01	BRCO	08	112	172	0	Y
	HU-412-01	025	325-013	Redding Rock	06/25/89	0905-0925	002	01	01	Redding Rock	01	BRCO	08	61	117	0	N
	HU-412-01	025	325-013	Redding Rock	06/25/89	0905-0925	002	01	01	Redding Rock	01	PECO	09	3	5	0	Y
	HU-412-01	025	325-013	Redding Rock	06/25/89	0905-0925	002	01	01	Redding Rock	01	WEGU	12	ND	11	0	Y
	HU-412-01	025	325-013	Redding Rock	05/30/89	1027-1030	018	04	01	Redding Rock	01	COMU	24	ND	1632	0	Y
	HU-412-01	025	325-013	Redding Rock	06/25/89	0905-0925	002	01	01	Redding Rock	01	COMU	24	ND	1150	0	N
	HU-412-01	025	325-013	Redding Rock	06/25/89	0905-0925	002	01	01	Redding Rock	01	PIGU	25	0	2	0	Y
	HU-412-01	025	325-013	Redding Rock	06/25/89	0905-0925	002	01	01	Redding Rock	01	RHAU	29	0	1	0	Y
360	HU-412-01	025	325-013	Redding Rock	06/25/89	0905-0925	002	01	01	Redding Rock	01	TUPU	30	0	2	1	Y
	HU-410-01	026	325-063	Dry Lagoon Cliffs	06/25/89	1112	002	01	01	Dry Lagoon Cliffs	02	PECO	09	5	5	0	Y
	HU-410-01	026	325-063	Dry Lagoon Cliffs	06/25/89	1112	002	01	01	Dry Lagoon Cliffs	02	PIGU	25	0	3	0	Y
	HU-410-02	027	325-015	Cormorant Rock	05/16/89	0630	002	01	01	Cormorant Rock	01	BLOY	10	0	2	0	Y
	HU-410-03	028	325-016	Wedding Rock	05/16/89	0530-0700	002	02	03	Lookout Rock	02	PECO	09	0	4	4	Y
	HU-410-03	028	325-016	Wedding Rock	05/16/89	0530-0700	002	02	99	Unknown	02	PECO	09	0	5	3	Y
	HU-410-03	028	325-016	Wedding Rock	05/25/89	1125	004	01	03	Lookout Rock	02	BLOY	10	0	1	0	Y
	HU-410-03	028	325-016	Wedding Rock	05/16/89	0530-0700	002	02	99	Unknown	04	BLOY	10	0	2	0	Y
	HU-410-03	028	325-016	Wedding Rock	05/16/89	0530-0700	002	02	02	Wedding Rock	02	WEGU	12	1	2	0	Y
	HU-410-03	028	325-016	Wedding Rock	05/16/89	0530-0700	002	02	01	North Point	02	PIGU	25	0	24	0	Y
370	HU-410-03	028	325-016	Wedding Rock	05/16/89	0530-0700	002	02	02	Wedding Rock	02	PIGU	25	0	40	8	Y
	HU-410-03	028	325-016	Wedding Rock	05/02/89	0905	021	01	99	Unknown	04	PIGU	25	0	26	0	N
	HU-410-03	028	325-016	Wedding Rock	05/15/89	2000	004	02	99	Unknown	04	PIGU	25	0	1	0	N
	HU-410-03	028	325-016	Wedding Rock	05/25/89	1125	004	01	99	Unknown	02	PIGU	25	0	16	0	N
	HU-410-03	028	325-016	Wedding Rock	05/16/89	0530-0700	002	02	99	Unknown	02	RHAU	29	0	20	0	Y
	HU-410-04	029	325-052	Palmer's Pt to Scotty Pt	05/25/89	1105-1120	004	01	01	Palmer's Point	02	PECO	09	4	0	2	Y
	HU-410-04	029	325-052	Palmer's Pt to Scotty Pt	05/25/89	1006-1045	004	01	05	Candy Point	02	PECO	09	6	0	0	Y
	HU-410-04	029	325-052	Palmer's Pt to Scotty Pt	07/10/89	0850	005	01	05	Candy Point	02	PECO	09	5	7	0	A
	HU-410-04	029	325-052	Palmer's Pt to Scotty Pt	07/10/89	0843	005	01	07	Climb Rock	01	PECO	09	11	23	0	Y
	HU-410-04	029	325-052	Palmer's Pt to Scotty Pt	04/25/89	1330	002	01	08	Rock B	01	PECO	09	0	8	4	A
380	HU-410-04	029	325-052	Palmer's Pt to Scotty Pt	05/25/89	0945	004	01	08	Rock B	01	PECO	09	0	5	3	N
	HU-410-04	029	325-052	Palmer's Pt to Scotty Pt	07/10/89	0830	005	01	08	Rock B	01	PECO	09	4	7	0	Y
	HU-410-04	029	325-052	Palmer's Pt to Scotty Pt	04/25/89	1330	002	01	09	Rock A	01	PECO	09	5	8	0	N
	HU-410-04	029	325-052	Palmer's Pt to Scotty Pt	05/25/89	0938	004	01	09	Rock A	01	PECO	09	8	15	4	Y
	HU-410-04	029	325-052	Palmer's Pt to Scotty Pt	07/10/89	0830	005	01	09	Rock A	01	PECO	09	7	12	0	N
	HU-410-04	029	325-052	Palmer's Pt to Scotty Pt	04/25/89	1330	002	01	10	Scotty Point Rock	01	PECO	09	2	10	0	A
	HU-410-04	029	325-052	Palmer's Pt to Scotty Pt	05/25/89	0925	004	01	10	Scotty Point Rock	01	PECO	09	1	5	3	N
	HU-410-04	029	325-052	Palmer's Pt to Scotty Pt	07/10/89	0825	005	01	10	Scotty Point Rock	01	PECO	09	3	5	0	Y
	HU-410-04	029	325-052	Palmer's Pt to Scotty Pt	05/02/89	0920	021	01	02	Abbey Rock	01	BLOY	10	0	1	0	Y
	HU-410-04	029	325-052	Palmer's Pt to Scotty Pt	04/25/89	1330	002	01	07	Climb Rock	01	BLOY	10	0	1	1	N
390	HU-410-04	029	325-052	Palmer's Pt to Scotty Pt	05/02/89	0841	021	01	07	Climb Rock	01	BLOY	10	1	3	0	Y
	HU-410-04	029	325-052	Palmer's Pt to Scotty Pt	04/25/89	1330	002	01	08	Rock B	01	BLOY	10	0	1	0	N
	HU-410-04	029	325-052	Palmer's Pt to Scotty Pt	05/02/89	0837	021	01	08	Rock B	01	BLOY	10	0	2	1	Y
	HU-410-04	029	325-052	Palmer's Pt to Scotty Pt	05/25/89	0945	004	01	08	Rock B	01	BLOY	10	0	1	0	N
	HU-410-04	029	325-052	Palmer's Pt to Scotty Pt	07/10/89	0825	005	01	10	Scotty Point Rock	01	BLOY	10	0	1	0	Y
	HU-410-04	029	325-052	Palmer's Pt to Scotty Pt	05/02/89	0829	021	01	11	Scotty Point	02	BLOY	10	0	2	1	Y
	HU-410-04	029	325-052	Palmer's Pt to Scotty Pt	05/25/89	1105-1120	004	01	03	Palmer's Point Rocks	01	WEGU	12	4	9	0	Y
	HU-410-04	029	325-052	Palmer's Pt to Scotty Pt	05/25/89	1006-1045	004	01	04	Lumpy Rock	01	WEGU	12	1	4	0	Y
	HU-410-04	029	325-052	Palmer's Pt to Scotty Pt	05/25/89	0958	004	01	06	Mitten Rock	01	WEGU	12	1	1	0	Y
	HU-410-04	029	325-052	Palmer's Pt to Scotty Pt	05/25/89	0958	004	01	07	Climb Rock	01	WEGU	12	2	5	0	Y
400	HU-410-04	029	325-052	Palmer's Pt to Scotty Pt	05/25/89	0945	004	01	08	Rock B	01	WEGU	12	1	2	0	Y

Appendix 2. Continued.

Rec. No.	F1	F2	F3	F4	F5	F6	F7	F8	F9	F10	F11	F12	F13	F14	F15	F16	F17
401	HU-410-04	029	325-052	Palmer's Pt to Scotty Pt	05/25/89	0938	004	01	09	Rock A	01	WEGU	12	1	2	0	Y
	HU-410-04	029	325-052	Palmer's Pt to Scotty Pt	05/25/89	0925	004	01	10	Scotty Point Rock	01	WEGU	12	1	2	0	Y
	HU-410-04	029	325-052	Palmer's Pt to Scotty Pt	05/02/89	0850	021	01	05	Candy Point	02	PIGU	25	0	2	0	Y
	HU-410-04	029	325-052	Palmer's Pt to Scotty Pt	05/02/89	0841	021	01	07	Climb Rock	01	PIGU	25	0	4	0	N
	HU-410-04	029	325-052	Palmer's Pt to Scotty Pt	05/25/89	0958	004	01	07	Climb Rock	01	PIGU	25	0	6	0	Y
	HU-410-04	029	325-052	Palmer's Pt to Scotty Pt	05/25/89	0938	004	01	09	Rock A	01	PIGU	25	0	1	0	Y
	HU-410-04	029	325-052	Palmer's Pt to Scotty Pt	05/02/89	0826	021	01	10	Scotty Point Rock	01	PIGU	25	0	4	0	N
	HU-410-04	029	325-052	Palmer's Pt to Scotty Pt	05/25/89	0925	004	01	10	Scotty Point Rock	01	PIGU	25	0	7	0	Y
	HU-410-04	029	325-052	Palmer's Pt to Scotty Pt	05/02/89	0829	021	01	11	Scotty Point	02	PIGU	25	0	7	0	Y
410	HU-410-05	030	325-017	Sea Gull Rock	04/25/89	1355	002	01	01	Sea Gull Rock	01	DCCO	07	45	55	0	N
	HU-410-05	030	325-017	Sea Gull Rock	05/18/89	1247-1315	016	02	01	Sea Gull Rock	01	DCCO	07	52	66	0	N
	HU-410-05	030	325-017	Sea Gull Rock	05/25/89	1050	004	01	01	Sea Gull Rock	01	DCCO	07	38	41	0	N
	HU-410-05	030	325-017	Sea Gull Rock	05/26/89	1108	014	02	01	Sea Gull Rock	01	DCCO	07	54	59	0	N
	HU-410-05	030	325-017	Sea Gull Rock	05/30/89	1020	018	04	01	Sea Gull Rock	01	DCCO	07	54	63	0	Y
	HU-410-05	030	325-017	Sea Gull Rock	07/10/89	0854	005	01	01	Sea Gull Rock	01	PECO	09	1	2	0	Y
	HU-410-05	030	325-017	Sea Gull Rock	05/02/89	0853	021	01	01	Sea Gull Rock	01	BLOY	10	0	1	0	N
	HU-410-05	030	325-017	Sea Gull Rock	05/18/89	1247-1315	016	02	01	Sea Gull Rock	01	BLOY	10	0	1	0	Y
	HU-410-05	030	325-017	Sea Gull Rock	04/25/89	1355	002	01	01	Sea Gull Rock	01	WEGU	12	0	19	0	N
	HU-410-05	030	325-017	Sea Gull Rock	05/18/89	1247-1315	016	02	01	Sea Gull Rock	01	WEGU	12	14	18	0	N
420	HU-410-05	030	325-017	Sea Gull Rock	05/25/89	1050	004	01	01	Sea Gull Rock	01	WEGU	12	22	43	0	Y
	HU-410-05	030	325-017	Sea Gull Rock	05/26/89	1108	014	02	01	Sea Gull Rock	01	WEGU	12	14	33	0	N
	HU-410-05	030	325-017	Sea Gull Rock	05/25/89	1050	004	01	01	Sea Gull Rock	01	PIGU	25	0	1	0	Y
	HU-410-06	031	325-053	Scotty Pt to Megwill Pt	05/25/89	0833-0920	004	01	01	North Whalehead Rocks	01	PECO	09	4	7	1	Y
	HU-410-06	031	325-053	Scotty Pt to Megwill Pt	07/10/89	0808	008	01	02	North Whalehead Point	02	PECO	09	19	21	0	Y
	HU-410-06	031	325-053	Scotty Pt to Megwill Pt	05/25/89	0800	004	01	03	Whalehead	02	PECO	09	3	16	9	N
	HU-410-06	031	325-053	Scotty Pt to Megwill Pt	07/10/89	0759	008	01	03	Whalehead	02	PECO	09	21	56	0	Y
	HU-410-06	031	325-053	Scotty Pt to Megwill Pt	05/25/89	0800	004	01	04	Whalehead Spire	01	PECO	09	0	9	1	N
	HU-410-06	031	325-053	Scotty Pt to Megwill Pt	07/10/89	0746	008	01	04	Whalehead Spire	01	PECO	09	6	14	0	Y
	HU-410-06	031	325-053	Scotty Pt to Megwill Pt	07/10/89	0739	008	01	05	South Whalehead Point	02	PECO	09	5	5	0	Y
430	HU-410-06	031	325-053	Scotty Pt to Megwill Pt	05/02/89	0750	021	01	06	Point North of Elk Head	02	PECO	09	0	9	6	N
	HU-410-06	031	325-053	Scotty Pt to Megwill Pt	05/25/89	0800	004	01	06	Point North of Elk Head	02	PECO	09	2	26	19	N
	HU-410-06	031	325-053	Scotty Pt to Megwill Pt	05/26/89	1000	013	02	06	Point North of Elkhead	02	PECO	09	3	24	19	N
	HU-410-06	031	325-053	Scotty Pt to Megwill Pt	07/10/89	0715	008	01	06	Point North of Elkhead	02	PECO	09	33	34	0	Y
	HU-410-06	031	325-053	Scotty Pt to Megwill Pt	07/10/89	0730	013	02	06	Point North of Elkhead	02	PECO	09	23	25	0	N
	HU-410-06	031	325-053	Scotty Pt to Megwill Pt	05/02/89	0943	021	01	01	North Whalehead Rocks	01	BLOY	10	0	1	0	N
	HU-410-06	031	325-053	Scotty Pt to Megwill Pt	05/25/89	0833-0920	004	01	01	North Whalehead Rocks	01	BLOY	10	0	2	0	Y
	HU-410-06	031	325-053	Scotty Pt to Megwill Pt	05/25/89	0749-0752	010	01	07	Megwill Rock	01	BLOY	10	0	3	0	Y
	HU-410-06	031	325-053	Scotty Pt to Megwill Pt	05/25/89	0833-0920	004	01	01	North Whalehead Rocks	01	WEGU	12	6	9	0	Y
	HU-410-06	031	325-053	Scotty Pt to Megwill Pt	05/25/89	0800	004	01	03	Whalehead	02	WEGU	12	4	9	0	Y
440	HU-410-06	031	325-053	Scotty Pt to Megwill Pt	05/25/89	0800	004	01	04	Whalehead Spire	01	WEGU	12	1	2	0	Y
	HU-410-06	031	325-053	Scotty Pt to Megwill Pt	05/02/89	0943	021	01	01	North Whalehead Rocks	01	PIGU	25	0	6	0	Y
	HU-410-06	031	325-053	Scotty Pt to Megwill Pt	05/25/89	0833-0920	004	01	01	North Whalehead Rocks	01	PIGU	25	0	5	0	N
	HU-410-06	031	325-053	Scotty Pt to Megwill Pt	05/25/89	0800	004	01	03	Whalehead	02	PIGU	25	0	1	0	Y
	HU-410-06	031	325-053	Scotty Pt to Megwill Pt	05/02/89	0750	021	01	06	Point North of Elk Head	02	PIGU	25	0	2	0	Y
	HU-410-07	032	325-018	Sea Lion Rock	04/25/89	1312-1320	002	01	01	Sea Lion Rock	01	DCCO	07	19	25	0	N
	HU-410-07	032	325-018	Sea Lion Rock	05/25/89	0900	004	01	01	Sea Lion Rock	01	DCCO	07	17	29	0	N
	HU-410-07	032	325-018	Sea Lion Rock	05/26/89	1050	014	02	01	Sea Lion Rock	01	DCCO	07	37	40	0	Y
	HU-410-07	032	325-018	Sea Lion Rock	05/26/89	0830-0840	012	02	01	Sea Lion Rock	01	DCCO	07	34	35	0	N
	HU-410-07	032	325-018	Sea Lion Rock	07/10/89	0818	008	01	01	Sea Lion Rock	01	DCCO	07	ND	32	0	N
450	HU-410-07	032	325-018	Sea Lion Rock	04/25/89	1312-1320	002	01	01	Sea Lion Rock	01	PECO	09	1	4	0	Y

Appendix 2. Continued.

Rec. No.	F1	F2	F3	F4	F5	F6	F7	F8	F9	F10	F11	F12	F13	F14	F15	F16	F17
451	HU-410-07	032	325-018	Sea Lion Rock	05/25/89	0900	004	01	01	Sea Lion Rock	01	PECO	09	0	5	2	Y
	HU-410-07	032	325-018	Sea Lion Rock	05/02/89	0810	008	01	01	Sea Lion Rock	01	BLOY	10	0	2	1	Y
	HU-410-07	032	325-018	Sea Lion Rock	05/25/89	0900	004	01	01	Sea Lion Rock	01	BLOY	10	1	1	0	A
	HU-410-07	032	325-018	Sea Lion Rock	05/26/89	0830-0840	012	02	01	Sea Lion Rock	01	BLOY	10	0	1	0	N
	HU-410-07	032	325-018	Sea Lion Rock	07/10/89	0818	008	01	01	Sea Lion Rock	01	BLOY	10	0	1	0	N
	HU-410-07	032	325-018	Sea Lion Rock	04/25/89	1312-1320	002	01	01	Sea Lion Rock	01	WEGU	12	1	4	0	N
	HU-410-07	032	325-018	Sea Lion Rock	05/25/89	0900	004	01	01	Sea Lion Rock	01	WEGU	12	10	29	0	Y
	HU-410-07	032	325-018	Sea Lion Rock	05/26/89	1050	014	02	01	Sea Lion Rock	01	WEGU	12	2	4	0	N
	HU-410-07	032	325-018	Sea Lion Rock	05/26/89	0830-0840	012	02	01	Sea Lion Rock	01	WEGU	12	6	14	0	N
460	HU-410-07	032	325-018	Sea Lion Rock	05/02/89	0810	008	01	01	Sea Lion Rock	01	PIGU	25	0	5	0	Y
	HU-410-08	033	325-019	White Rock	04/25/89	1301-1305	002	01	01	White Rock	01	PECO	09	6	14	0	N
	HU-410-08	033	325-019	White Rock	05/25/89	0810	004	01	01	White Rock	01	PECO	09	1	2	0	N
	HU-410-08	033	325-019	White Rock	05/26/89	0734-1840	012	02	01	White Rock	01	PECO	09	1	25	12	A
	HU-410-08	033	325-019	White Rock	06/25/89	1850-1900	012	02	01	White Rock	01	PECO	09	11	12	1	Y
	HU-410-08	033	325-019	White Rock	07/10/89	0803	008	01	01	White Rock	01	PECO	09	4	24	0	N
	HU-410-08	033	325-019	White Rock	04/25/89	1301-1305	002	01	01	White Rock	01	WEGU	12	0	6	0	N
	HU-410-08	033	325-019	White Rock	05/25/89	0810	004	01	01	White Rock	01	WEGU	12	6	14	0	Y
	HU-410-08	033	325-019	White Rock	05/26/89	0734-1840	012	02	01	White Rock	01	WEGU	12	4	6	0	N
	HU-410-08	033	325-019	White Rock	06/25/89	1850-1900	012	02	01	White Rock	01	WEGU	12	4	11	3	N
470	HU-410-08	033	325-019	White Rock	04/25/89	1301-1305	002	01	01	White Rock	01	COMU	24	ND	600	0	N
	HU-410-08	033	325-019	White Rock	05/25/89	0810	004	01	01	White Rock	01	COMU	24	ND	1100	0	N
	HU-410-08	033	325-019	White Rock	05/26/89	0734-1840	012	02	01	White Rock	01	COMU	24	ND	850	0	N
	HU-410-08	033	325-019	White Rock	05/30/89	1020	018	04	01	White Rock	01	COMU	24	ND	3157	0	Y
	HU-410-08	033	325-019	White Rock	05/02/89	0802	021	01	01	White Rock	01	PIGU	25	0	7	4	N
	HU-410-08	033	325-019	White Rock	05/25/89	0810	004	01	01	White Rock	01	PIGU	25	0	6	0	N
	HU-410-08	033	325-019	White Rock	05/26/89	0734-1840	012	02	01	White Rock	01	PIGU	25	0	8	5	Y
	HU-410-09	034	325-020	Green Rock	1970	ND	073	99	01	Green Rock	01	FTSP	01	0	0	0	Y
	HU-410-09	034	325-020	Green Rock	1970	ND	073	99	01	Green Rock	01	LHSP	02	0	0	0	Y
	HU-410-09	034	325-020	Green Rock	05/25/89	0658-0734	023	01	01	Green Rock	01	BRCO	08	0	20	0	N
480	HU-410-09	034	325-020	Green Rock	05/26/89	0650-0720	013	02	01	Green Rock	01	BRCO	08	0	22	0	N
	HU-410-09	034	325-020	Green Rock	05/30/89	1009-1015	018	04	01	Green Rock	01	BRCO	08	28	53	0	Y
	HU-410-09	034	325-020	Green Rock	08/16/89	1050-1230	002	03	01	Green Rock	01	BRCO	08	2	0	0	N
	HU-410-09	034	325-020	Green Rock	04/25/89	1229	002	01	01	Green Rock	01	PECO	09	0	5	0	N
	HU-410-09	034	325-020	Green Rock	05/25/89	0658-0734	023	01	01	Green Rock	01	PECO	09	0	7	3	N
	HU-410-09	034	325-020	Green Rock	07/10/89	0720-0730	008	01	01	Green Rock	01	PECO	09	2	10	0	Y
	HU-410-09	034	325-020	Green Rock	08/16/89	1050-1230	002	03	01	Green Rock	01	BLOY	10	1	2	0	Y
	HU-410-09	034	325-020	Green Rock	04/25/89	1229	002	01	01	Green Rock	01	WEGU	12	2	56	0	A
	HU-410-09	034	325-020	Green Rock	05/25/89	0658-0734	023	01	01	Green Rock	01	WEGU	12	14	39	0	Y
	HU-410-09	034	325-020	Green Rock	05/26/89	0650-0720	013	02	01	Green Rock	01	WEGU	12	14	26	0	N
490	HU-410-09	034	325-020	Green Rock	04/25/89	1229	002	01	01	Green Rock	01	COMU	24	ND	6650	0	N
	HU-410-09	034	325-020	Green Rock	05/25/89	0658-0734	023	01	01	Green Rock	01	COMU	24	ND	6530	0	N
	HU-410-09	034	325-020	Green Rock	05/26/89	0650-0720	013	02	01	Green Rock	01	COMU	24	ND	8620	0	N
	HU-410-09	034	325-020	Green Rock	05/30/89	1009-1015	018	04	01	Green Rock	01	COMU	24	ND	19060	0	Y
	HU-410-09	034	325-020	Green Rock	08/16/89	1050-1230	002	03	01	Green Rock	01	COMU	24	0	0	0	N
	HU-410-09	034	325-020	Green Rock	04/25/89	1229	002	01	01	Green Rock	01	PIGU	25	0	1	0	N
	HU-410-09	034	325-020	Green Rock	05/02/89	0745	021	01	01	Green Rock	01	PIGU	25	0	6	4	N
	HU-410-09	034	325-020	Green Rock	05/25/89	0658-0734	023	01	01	Green Rock	01	PIGU	25	0	19	8	Y
	HU-410-09	034	325-020	Green Rock	05/26/89	0650-0720	013	02	01	Green Rock	01	PIGU	25	0	1	1	N
	HU-410-09	034	325-020	Green Rock	07/10/89	0610-0750	013	02	01	Green Rock	01	PIGU	25	0	2	1	N
500	HU-410-09	034	325-020	Green Rock	08/16/89	1050-1230	002	05	01	Green Rock	01	CAAU	28	0	0	56	Y

Appendix 2. Continued.

Rec. No.	F1	F2	F3	F4	F5	F6	F7	F8	F9	F10	F11	F12	F13	F14	F15	F16	F17
501	HU-410-09	034	325-020	Green Rock	05/02/89	0745	021	01	01	Green Rock	01	RHAU	29	0	1	0	N
	HU-410-09	034	325-020	Green Rock	05/25/89	0658-0734	023	01	01	Green Rock	01	RHAU	29	0	4	0	A
	HU-410-09	034	325-020	Green Rock	07/10/89	0610-0750	013	02	01	Green Rock	01	RHAU	29	0	3	0	N
	HU-410-09	034	325-020	Green Rock	07/10/89	0720-0730	008	01	01	Green Rock	01	RHAU	29	0	1	0	N
	HU-410-09	034	325-020	Green Rock	08/16/89	1050-1230	002	05	01	Green Rock	01	RHAU	29	0	0	16	Y
	HU-410-09	034	325-020	Green Rock	08/16/89	1050-1230	002	01	01	Green Rock	01	RHAU	29	0	0	1	A
	HU-410-09	034	325-020	Green Rock	05/02/89	0745	021	01	01	Green Rock	01	TUPU	30	0	2	2	N
	HU-410-09	034	325-020	Green Rock	05/25/89	0658-0734	023	01	01	Green Rock	01	TUPU	30	0	12	7	Y
	HU-410-09	034	325-020	Green Rock	05/26/89	0650-0720	013	02	01	Green Rock	01	TUPU	30	0	3	1	N
510	HU-410-09	034	325-020	Green Rock	07/10/89	0610-0750	013	02	01	Green Rock	01	TUPU	30	0	9	5	N
	HU-410-09	034	325-020	Green Rock	07/10/89	0720-0730	008	01	01	Green Rock	01	TUPU	30	0	9	6	N
	HU-410-09	034	325-020	Green Rock	08/16/89	1050-1230	002	05	01	Green Rock	01	TUPU	30	0	0	20	A
	HU-410-10	035	325-021	Puffin Rock	05/25/89	0736-0746	010	01	01	Puffin Rock	01	BLOY	10	0	2	1	N
	HU-410-10	035	325-021	Puffin Rock	07/10/89	0708	013	02	01	Puffin Rock	01	BLOY	10	2	3	0	Y
	HU-410-10	035	325-021	Puffin Rock	05/25/89	0736-0746	010	01	01	Puffin Rock	01	WEGU	12	10	20	0	Y
	HU-410-10	035	325-021	Puffin Rock	05/26/89	0720	013	02	01	Puffin Rock	01	WEGU	12	10	17	0	N
	HU-410-10	035	325-021	Puffin Rock	05/02/89	0737	021	01	01	Puffin Rock	01	PIGU	25	0	5	1	N
	HU-410-10	035	325-021	Puffin Rock	05/25/89	0736-0746	010	01	01	Puffin Rock	01	PIGU	25	1	6	0	Y
	HU-410-10	035	325-021	Puffin Rock	05/26/89	0720	013	02	01	Puffin Rock	01	PIGU	25	0	2	1	N
520	HU-410-10	035	325-021	Puffin Rock	05/02/89	0737	021	01	01	Puffin Rock	01	TUPU	30	0	3	2	Y
	HU-410-10	035	325-021	Puffin Rock	05/26/89	0720	013	02	01	Puffin Rock	01	TUPU	30	0	1	1	N
	HU-410-11	036	325-022	"Little Pewetole Rock"	05/25/89	0753-0755	010	01	01	"Little Pewetole Rock"	01	WEGU	12	1	1	0	Y
	HU-410-12	037	325-064	Pewetole Island	05/25/89	0755-0804	010	01	01	Pewetole Island	01	BLOY	10	1	2	0	Y
	HU-410-13	038	325-023	Flatiron Rock	04/25/89	1146	002	01	01	Flatiron Rock	01	BRCO	08	0	52	0	N
	HU-410-13	038	325-023	Flatiron Rock	05/25/89	0810-0858	010	01	01	Flatiron Rock	01	BRCO	08	28	60	0	N
	HU-410-13	038	325-023	Flatiron Rock	05/26/89	0743	013	02	01	Flatiron Rock	01	BRCO	08	ND	262	0	N
	HU-410-13	038	325-023	Flatiron Rock	05/30/89	1003-1008	018	04	01	Flatiron Rock	01	BRCO	08	469	610	0	Y
	HU-410-13	038	325-023	Flatiron Rock	04/25/89	1146	002	01	01	Flatiron Rock	01	PECO	09	0	1	0	N
	HU-410-13	038	325-023	Flatiron Rock	05/02/89	0720	021	01	01	Flatiron Rock	01	BLOY	10	0	2	0	N
530	HU-410-13	038	325-023	Flatiron Rock	05/26/89	0743	013	02	01	Flatiron Rock	01	BLOY	10	0	1	1	N
	HU-410-13	038	325-023	Flatiron Rock	08/16/89	1247-1330	020	03	01	Flatiron Rock	01	BLOY	10	3	6	0	Y
	HU-410-13	038	325-023	Flatiron Rock	04/25/89	1146	002	01	01	Flatiron Rock	01	WEGU	12	0	22	0	N
	HU-410-13	038	325-023	Flatiron Rock	05/25/89	0810-0858	010	01	01	Flatiron Rock	01	WEGU	12	27	70	0	N
	HU-410-13	038	325-023	Flatiron Rock	05/26/89	0743	013	02	01	Flatiron Rock	01	WEGU	12	24	53	0	N
	HU-410-13	038	325-023	Flatiron Rock	05/30/89	1003-1008	018	04	01	Flatiron Rock	01	WEGU	12	57	127	0	Y
	HU-410-13	038	325-023	Flatiron Rock	04/25/89	1146	002	01	01	Flatiron Rock	01	COMU	24	ND	1550	0	N
	HU-410-13	038	325-023	Flatiron Rock	05/25/89	0810-0858	010	01	01	Flatiron Rock	01	COMU	24	ND	1575	0	N
	HU-410-13	038	325-023	Flatiron Rock	05/26/89	0743	013	02	01	Flatiron Rock	01	COMU	24	ND	3930	0	N
	HU-410-13	038	325-023	Flatiron Rock	05/30/89	1003-1008	018	04	01	Flatiron Rock	01	COMU	24	ND	19914	0	Y
540	HU-410-13	038	325-023	Flatiron Rock	04/25/89	1146	002	01	01	Flatiron Rock	01	PIGU	25	0	3	0	Y
	HU-410-13	038	325-023	Flatiron Rock	05/02/89	0720	021	01	01	Flatiron Rock	01	PIGU	25	0	1	0	N
	HU-410-13	038	325-023	Flatiron Rock	05/26/89	0743	013	02	01	Flatiron Rock	01	PIGU	25	0	1	0	N
	HU-410-13	038	325-023	Flatiron Rock	08/16/89	1247-1330	020	05	01	Flatiron Rock	01	UNAL	33	0	0	18	Y
	HU-410-14	039	325-024	Blank Rock	04/25/89	1132	002	01	01	Blank Rock	01	BRCO	08	0	30	0	N
	HU-410-14	039	325-024	Blank Rock	05/25/89	0902-0912	010	01	01	Blank Rock	01	BRCO	08	1	17	0	N
	HU-410-14	039	325-024	Blank Rock	05/30/89	1000-1002	018	04	01	Blank Rock	01	BRCO	08	46	84	0	Y
	HU-410-14	039	325-024	Blank Rock	07/10/89	0642	008	01	01	Blank Rock	01	BRCO	08	26	50	0	N
	HU-410-14	039	325-024	Blank Rock	08/16/89	1345	020	03	01	Blank Rock	01	BRCO	08	ND	9	0	A
	HU-410-14	039	325-024	Blank Rock	04/25/89	1132	002	01	01	Blank Rock	01	BLOY	10	0	1	0	N
550	HU-410-14	039	325-024	Blank Rock	05/02/89	0714	021	01	01	Blank Rock	01	BLOY	10	0	1	0	Y

Appendix 2. Continued.

Rec. No.	F1	F2	F3	F4	F5	F6	F7	F8	F9	F10	F11	F12	F13	F14	F15	F16	F17
551	HU-410-14	039	325-024	Blank Rock	04/25/89	1132	002	01	01	Blank Rock	01	WEGU	12	1	35	0	N
	HU-410-14	039	325-024	Blank Rock	05/25/89	0902-0912	010	01	01	Blank Rock	01	WEGU	12	25	42	0	N
	HU-410-14	039	325-024	Blank Rock	05/26/89	1020	014	02	01	Blank Rock	01	WEGU	12	48	81	0	Y
	HU-410-14	039	325-024	Blank Rock	04/25/89	1132	002	01	01	Blank Rock	01	COMU	24	ND	130	0	N
	HU-410-14	039	325-024	Blank Rock	05/02/89	0714	021	01	01	Blank Rock	01	COMU	24	ND	100	0	N
	HU-410-14	039	325-024	Blank Rock	05/25/89	0902-0912	010	01	01	Blank Rock	01	COMU	24	ND	110	0	N
	HU-410-14	039	325-024	Blank Rock	05/26/89	1020	014	02	01	Blank Rock	01	COMU	24	ND	190	0	N
	HU-410-14	039	325-024	Blank Rock	05/30/89	1000-1002	018	04	01	Blank Rock	01	COMU	24	ND	331	0	Y
	HU-410-14	039	325-024	Blank Rock	04/25/89	1132	002	01	01	Blank Rock	01	PIGU	25	0	1	0	N
560	HU-410-14	039	325-024	Blank Rock	05/02/89	0714	021	01	01	Blank Rock	01	PIGU	25	0	5	0	Y
	HU-410-14	039	325-024	Blank Rock	08/16/89	1345	020	05	01	Blank Rock	01	PIGU	25	0	0	1	N
	HU-410-15	040	325-025	Trinidad Head	04/25/89	1103	002	01	01	Trinidad Head	02	PECO	09	15	31	6	N
	HU-410-15	040	325-025	Trinidad Head	05/25/89	0926-0939	010	01	01	Trinidad Head	02	PECO	09	10	32	15	N
	HU-410-15	040	325-025	Trinidad Head	07/10/89	0626-0639	008	01	01	Trinidad Head	02	PECO	09	34	68	0	Y
	HU-410-15	040	325-025	Trinidad Head	05/02/89	0657	021	01	01	Trinidad Head	02	BLOY	10	0	3	1	Y
	HU-410-15	040	325-025	Trinidad Head	04/25/89	1103	002	01	01	Trinidad Head	02	WEGU	12	0	2	1	N
	HU-410-15	040	325-025	Trinidad Head	05/02/89	0657	021	01	01	Trinidad Head	02	WEGU	12	2	4	0	Y
	HU-410-15	040	325-025	Trinidad Head	05/25/89	0926-0939	010	01	01	Trinidad Head	02	WEGU	12	0	2	0	N
	HU-410-15	040	325-025	Trinidad Head	04/25/89	1103	002	01	01	Trinidad Head	02	PIGU	25	1	30	0	Y
570	HU-410-15	040	325-025	Trinidad Head	05/25/89	0926-0939	010	01	01	Trinidad Head	02	PIGU	25	0	17	2	N
	HU-410-15	040	325-025	Trinidad Head	07/10/89	0626-0639	008	01	01	Trinidad Head	02	PIGU	25	0	6	2	N
	HU-410-16	041	325-026	Pilot Rock	05/25/89	0955-1009	010	01	01	Pilot Rock	01	DCCO	07	4	5	0	Y
	HU-410-16	041	325-026	Pilot Rock	05/26/89	1010	014	02	01	Pilot Rock	01	DCCO	07	2	2	0	N
	HU-410-16	041	325-026	Pilot Rock	05/30/89	0956-0957	018	04	01	Pilot Rock	01	DCCO	07	3	5	0	N
	HU-410-16	041	325-026	Pilot Rock	05/25/89	0955-1009	010	01	01	Pilot Rock	01	BLOY	10	0	1	0	Y
	HU-410-16	041	325-026	Pilot Rock	05/25/89	0955-1009	010	01	01	Pilot Rock	01	WEGU	12	30	56	0	Y
	HU-410-16	041	325-026	Pilot Rock	05/26/89	1010	014	02	01	Pilot Rock	01	WEGU	12	21	31	0	N
	HU-410-16	041	325-026	Pilot Rock	05/25/89	0955-1009	010	01	01	Pilot Rock	01	COMU	24	ND	149	0	N
	HU-410-16	041	325-026	Pilot Rock	05/26/89	1010	014	02	01	Pilot Rock	01	COMU	24	ND	450	0	N
580	HU-410-16	041	325-026	Pilot Rock	05/30/89	0956-0957	018	04	01	Pilot Rock	01	COMU	24	ND	1358	0	Y
	HU-410-16	041	325-026	Pilot Rock	08/16/89	1410	002	03	01	Pilot Rock	01	COMU	24	1	1	0	N
	HU-410-16	041	325-026	Pilot Rock	05/25/89	0955-1009	010	01	01	Pilot Rock	01	PIGU	25	0	4	1	Y
	HU-410-16	041	325-026	Pilot Rock	08/16/89	1410	002	03	01	Pilot Rock	01	PIGU	25	0	3	0	N
	HU-410-16	041	325-026	Pilot Rock	08/16/89	1410	002	03	01	Pilot Rock	01	RHAU	29	0	1	0	Y
	HU-410-17	042	325-027	Prisoner Rock	1989	ND	001	13	01	Prisoner Rock	01	LHSP	02	ND	179	71	Y
	HU-410-17	042	325-027	Prisoner Rock	05/06/89	2230-0408	023	07	01	Prisoner Rock	01	LHSP	02	0	109	0	N
	HU-410-17	042	325-027	Prisoner Rock	05/06/89	ND	023	05	01	Prisoner Rock	01	LHSP	02	0	0	71	N
	HU-410-17	042	325-027	Prisoner Rock	06/26/89	2300-0430	023	07	01	Prisoner Rock	01	LHSP	02	ND	39	0	N
	HU-410-17	042	325-027	Prisoner Rock	07/30/89	2338-0338	035	07	01	Prisoner Rock	01	LHSP	02	ND	34	0	N
590	HU-410-17	042	325-027	Prisoner Rock	05/25/89	1013-1015	010	01	01	Prisoner Rock	01	WEGU	12	1	2	0	Y
	HU-410-17	042	325-027	Prisoner Rock	04/25/89	0700	002	01	01	Prisoner Rock	01	PIGU	25	0	3	0	N
	HU-410-17	042	325-027	Prisoner Rock	05/02/89	0653	021	01	01	Prisoner Rock	01	PIGU	25	0	3	1	Y
	HU-410-17	042	325-027	Prisoner Rock	05/25/89	1013-1015	010	01	01	Prisoner Rock	01	PIGU	25	0	2	0	N
	HU-410-18	043	325-054	Trinidad Bay Rocks	1970	ND	073	99	99	Trinidad Bay Rocks	01	FTSP	01	ND	ND	ND	Y
	HU-410-18	043	325-054	Trinidad Bay Rocks	08/16/89	0725-0830	008	05	16	Split Rock	01	LHSP	02	3	2	194	Y
	HU-410-18	043	325-054	Trinidad Bay Rocks	1989	ND	001	13	17	Button Rock	01	LHSP	02	ND	362	1739	Y
	HU-410-18	043	325-054	Trinidad Bay Rocks	05/12/89	1200-1400	008	05	17	Button Rock	01	LHSP	02	0	0	1739	N
	HU-410-18	043	325-054	Trinidad Bay Rocks	05/13/89	0045-0430	023	07	17	Button Rock	01	LHSP	02	0	151	0	N
	HU-410-18	043	325-054	Trinidad Bay Rocks	07/08/89	2300-0421	023	07	17	Button Rock	01	LHSP	02	ND	140	0	N
600	HU-410-18	043	325-054	Trinidad Bay Rocks	08/01/89	2140-0515	006	07	17	Button Rock	01	LHSP	02	ND	86	0	N

Appendix 2. Continued.

Rec. No.	F1	F2	F3	F4	F5	F6	F7	F8	F9	F10	F11	F12	F13	F14	F15	F16	F17
601	HU-410-18	043	325-054	Trinidad Bay Rocks	08/16/89	0600-0640	008	05	19	Tepona Rock	01	LHSP	02	ND	ND	849	Y
	HU-410-18	043	325-054	Trinidad Bay Rocks	07/10/89	0942	008	01	11	Rock E	01	PECO	09	9	24	0	Y
	HU-410-18	043	325-054	Trinidad Bay Rocks	04/24/89	0720	002	01	16	Split Rock	01	PECO	09	1	4	0	N
	HU-410-18	043	325-054	Trinidad Bay Rocks	05/25/89	1000-1100	010	01	16	Split Rock	01	PECO	09	5	9	0	Y
	HU-410-18	043	325-054	Trinidad Bay Rocks	07/10/89	0942	008	01	16	Split Rock	01	PECO	09	3	5	0	N
	HU-410-18	043	325-054	Trinidad Bay Rocks	08/16/89	0725-0830	008	03	16	Split Rock	01	PECO	09	2	3	0	N
	HU-410-18	043	325-054	Trinidad Bay Rocks	05/25/89	1000-1100	010	01	18	Luffenholtz Rock	01	PECO	09	0	3	2	Y
	HU-410-18	043	325-054	Trinidad Bay Rocks	05/25/89	1000-1100	010	01	19	Tepona Rock	01	PECO	09	0	4	3	A
	HU-410-18	043	325-054	Trinidad Bay Rocks	07/10/89	0940-0945	008	01	19	Tepona Rock	01	PECO	09	1	3	0	Y
610	HU-410-18	043	325-054	Trinidad Bay Rocks	07/10/89	0940-0945	008	01	20	Snag Rock	01	PECO	09	2	2	0	Y
	HU-410-18	043	325-054	Trinidad Bay Rocks	05/25/89	1000-1100	010	01	15	Cap Rock	01	BLOY	10	0	1	0	Y
	HU-410-18	043	325-054	Trinidad Bay Rocks	05/25/89	1000-1100	010	01	16	Split Rock	01	BLOY	10	0	1	0	N
	HU-410-18	043	325-054	Trinidad Bay Rocks	07/10/89	0942	008	01	16	Split Rock	01	BLOY	10	1	2	0	Y
	HU-410-18	043	325-054	Trinidad Bay Rocks	08/16/89	0725-0830	008	03	16	Split Rock	01	BLOY	10	1	0	0	N
	HU-410-18	043	325-054	Trinidad Bay Rocks	04/24/89	0720	002	01	99	Rock A	01	BLOY	10	0	1	0	Y
	HU-410-18	043	325-054	Trinidad Bay Rocks	04/25/89	1102	002	01	01	Pier Rock	01	WEGU	12	0	2	1	N
	HU-410-18	043	325-054	Trinidad Bay Rocks	05/25/89	1000-1100	010	01	01	Pier Rock	01	WEGU	12	1	2	0	Y
	HU-410-18	043	325-054	Trinidad Bay Rocks	05/25/89	1000-1100	010	01	02	Little Trinidad Head	02	WEGU	12	2	2	0	Y
	HU-410-18	043	325-054	Trinidad Bay Rocks	05/25/89	1000-1100	010	01	03	Rock A	01	WEGU	12	1	1	0	Y
620	HU-410-18	043	325-054	Trinidad Bay Rocks	05/25/89	1000-1100	010	01	04	Rock B	01	WEGU	12	1	2	0	Y
	HU-410-18	043	325-054	Trinidad Bay Rocks	05/25/89	1000-1100	010	01	05	Rock I	01	WEGU	12	1	1	0	Y
	HU-410-18	043	325-054	Trinidad Bay Rocks	05/02/89	0645	021	01	06	Double Rock	01	WEGU	12	0	3	0	N
	HU-410-18	043	325-054	Trinidad Bay Rocks	05/25/89	1000-1100	010	01	06	Double Rock	01	WEGU	12	1	2	0	Y
	HU-410-18	043	325-054	Trinidad Bay Rocks	05/25/89	1000-1100	010	01	07	Rock D	01	WEGU	12	1	1	0	Y
	HU-410-18	043	325-054	Trinidad Bay Rocks	05/25/89	1000-1100	010	01	08	Rock C	01	WEGU	12	1	1	0	Y
	HU-410-18	043	325-054	Trinidad Bay Rocks	05/25/89	1000-1100	010	01	09	False Split Rock	01	WEGU	12	2	3	0	Y
	HU-410-18	043	325-054	Trinidad Bay Rocks	05/25/89	1000-1100	010	01	10	Rock F	01	WEGU	12	2	1	0	Y
	HU-410-18	043	325-054	Trinidad Bay Rocks	05/25/89	1000-1100	010	01	11	Rock E	01	WEGU	12	6	11	0	Y
	HU-410-18	043	325-054	Trinidad Bay Rocks	05/25/89	1000-1100	010	01	13	Rock G	01	WEGU	12	1	2	0	Y
630	HU-410-18	043	325-054	Trinidad Bay Rocks	05/25/89	1000-1100	010	01	14	Sotsin Point	02	WEGU	12	1	1	0	Y
	HU-410-18	043	325-054	Trinidad Bay Rocks	05/25/89	1000-1100	010	01	15	Cap Rock	01	WEGU	12	1	1	0	Y
	HU-410-18	043	325-054	Trinidad Bay Rocks	05/25/89	1000-1100	010	01	16	Split Rock	01	WEGU	12	2	4	0	Y
	HU-410-18	043	325-054	Trinidad Bay Rocks	04/24/89	0720	002	01	03	Rock A	01	PIGU	25	0	2	1	Y
	HU-410-18	043	325-054	Trinidad Bay Rocks	04/24/89	0710	002	01	06	Double Rock	01	PIGU	25	0	11	4	N
	HU-410-18	043	325-054	Trinidad Bay Rocks	05/02/89	0645	021	01	06	Double Rock	01	PIGU	25	0	11	5	Y
	HU-410-18	043	325-054	Trinidad Bay Rocks	05/06/89	1210-1225	012	05	06	Double Rock	01	PIGU	25	0	10	0	N
	HU-410-18	043	325-054	Trinidad Bay Rocks	05/25/89	1000-1100	010	01	06	Double Rock	01	PIGU	25	0	9	0	N
	HU-410-18	043	325-054	Trinidad Bay Rocks	05/25/89	1000-1100	010	01	12	One Tree Rock	01	PIGU	25	0	8	3	Y
	HU-410-18	043	325-054	Trinidad Bay Rocks	05/25/89	1000-1100	010	01	14	Sotsin Point	02	PIGU	25	0	5	0	Y
640	HU-410-18	043	325-054	Trinidad Bay Rocks	05/25/89	1000-1100	010	01	16	Split Rock	01	PIGU	25	0	4	0	Y
	HU-410-18	043	325-054	Trinidad Bay Rocks	04/24/89	0720	002	01	17	Button Rock	01	PIGU	25	0	1	0	Y
	HU-410-18	043	325-054	Trinidad Bay Rocks	05/06/89	1210-1225	012	05	06	Double Rock	01	UNPE	31	0	0	5	Y
	HU-410-19	044	325-035	Little River Rock	1972	ND	073	99	01	Little River Rock	01	FTSP	01	0	0	0	Y
	HU-410-19	044	325-035	Little River Rock	1989	ND	001	07	01	Little River Rock	01	FTSP	01	0	3	135	Y
	HU-410-19	044	325-035	Little River Rock	08/01/89	2205-0442	034	07	01	Little River Rock	01	FTSP	01	ND	2	0	N
	HU-410-19	044	325-035	Little River Rock	08/28/89	2040-0350	030	07	01	Little River Rock	01	FTSP	01	ND	3	0	N
	HU-410-19	044	325-035	Little River Rock	08/28/89	2040-0350	030	10	01	Little River Rock	01	FTSP	01	ND	ND	0	N
	HU-410-19	044	325-035	Little River Rock	1972	ND	073	99	01	Little River Rock	01	LHSP	02	0	0	0	Y
	HU-410-19	044	325-035	Little River Rock	1989	ND	001	13	01	Little River Rock	01	LHSP	02	8	260	2665	Y
650	HU-410-19	044	325-035	Little River Rock	08/01/89	ND	034	03	01	Little River Rock	01	LHSP	02	7	1	0	N

Appendix 2. Continued.

Rec. No.	F1	F2	F3	F4	F5	F6	F7	F8	F9	F10	F11	F12	F13	F14	F15	F16	F17
651	HU-410-19	044	325-035	Little River Rock	08/01/89	2205-0442	034	07	01	Little River Rock	01	LHSP	02	ND	89	0	N
	HU-410-19	044	325-035	Little River Rock	08/28/89	ND	030	03	01	Little River Rock	01	LHSP	02	2	0	0	N
	HU-410-19	044	325-035	Little River Rock	08/28/89	2040-0350	030	07	01	Little River Rock	01	LHSP	02	ND	171	0	N
	HU-410-19	044	325-035	Little River Rock	05/25/89	1132-1144	010	01	01	Little River Rock	01	DCCO	07	31	59	0	N
	HU-410-19	044	325-035	Little River Rock	05/26/89	0634-1030	012	02	01	Little River Rock	01	DCCO	07	96	133	0	A
	HU-410-19	044	325-035	Little River Rock	05/30/89	0953-0954	018	04	01	Little River Rock	01	DCCO	07	226	230	0	Y
	HU-410-19	044	325-035	Little River Rock	08/28/89	ND	030	03	01	Little River Rock	01	DCCO	07	135	0	0	N
	HU-410-19	044	325-035	Little River Rock	05/26/89	0634-1030	012	02	01	Little River Rock	01	PECO	09	0	5	0	N
	HU-410-19	044	325-035	Little River Rock	05/26/89	0634-1030	012	02	01	Little River Rock	01	BLOY	10	0	2	0	N
660	HU-410-19	044	325-035	Little River Rock	08/01/89	ND	034	03	01	Little River Rock	01	BLOY	10	0	2	1	Y
	HU-410-19	044	325-035	Little River Rock	08/28/89	ND	030	03	01	Little River Rock	01	BLOY	10	0	2	1	A
	HU-410-19	044	325-035	Little River Rock	05/25/89	1132-1144	010	01	01	Little River Rock	01	WEGU	12	27	57	0	Y
	HU-410-19	044	325-035	Little River Rock	05/26/89	0634-1030	012	02	01	Little River Rock	01	WEGU	12	22	43	0	N
	HU-410-19	044	325-035	Little River Rock	08/28/89	ND	030	03	01	Little River Rock	01	WEGU	12	0	10	0	N
	HU-410-19	044	325-035	Little River Rock	04/24/89	0741	002	01	01	Little River Rock	01	PIGU	25	0	6	0	N
	HU-410-19	044	325-035	Little River Rock	05/25/89	1132-1144	010	01	01	Little River Rock	01	PIGU	25	0	7	0	N
	HU-410-19	044	325-035	Little River Rock	05/26/89	0634-1030	012	02	01	Little River Rock	01	PIGU	25	0	18	8	Y
	HU-410-19	044	325-035	Little River Rock	08/01/89	ND	034	03	01	Little River Rock	01	PIGU	25	1	14	6	N
	HU-410-19	044	325-035	Little River Rock	08/28/89	ND	030	03	01	Little River Rock	01	PIGU	25	1	1	0	N
670	HU-410-19	044	325-035	Little River Rock	08/01/89	ND	034	01	01	Little River Rock	01	RHAU	29	0	1	0	Y
	HU-410-19	044	325-035	Little River Rock	08/28/89	ND	030	05	01	Little River Rock	01	UNPE	31	0	0	2800	N
	HU-404-01	045	325-066	Arcata Bay Sand Islands	06/18/69	ND	065	03	99	Sand Islands	01	CATE	22	27	ND	0	Y
	HU-404-01	045	325-066	Arcata Bay Sand Islands	07/02/90	1045-1100	031	01	01	Middle Island	01	ZERO	99	0	0	0	Y
	HU-404-01	045	325-066	Arcata Bay Sand Islands	07/02/90	1045-1100	031	03	02	South Island	01	ZERO	99	0	0	0	Y
	HU-404-02	046	325-067	Old Arcata Wharf	05/17/89	1230-1250	004	01	01	Old Arcata Wharf	10	DCCO	07	52	380	0	N
	HU-404-02	046	325-067	Old Arcata Wharf	05/30/89	0944	018	04	01	Old Arcata Wharf	10	DCCO	07	119	165	0	Y
	HU-404-03	047	325-068	Central Humboldt Bay	07/02/90	1450	031	01	05	Old Wharf (#10)	10	GWGU	11	0	2	1	Y
	HU-404-03	047	325-068	Central Humboldt Bay	07/07/90	ND	012	01	05	Old Wharf (#10)	10	GWGU	11	0	2	1	N
	HU-404-03	047	325-068	Central Humboldt Bay	07/02/90	1150-1153	031	01	01	Light Pile "1"	08	WEGU	12	1	2	0	Y
680	HU-404-03	047	325-068	Central Humboldt Bay	07/02/90	1228	031	01	02	Pier (#4)	10	WEGU	12	1	2	0	Y
	HU-404-03	047	325-068	Central Humboldt Bay	07/02/90	1236	031	01	03	Pilings (#5)	07	WEGU	12	1	1	0	Y
	HU-404-03	047	325-068	Central Humboldt Bay	07/02/90	1504	031	01	04	Old Piling (#11)	07	WEGU	12	1	2	0	Y
	HU-404-03	047	325-068	Central Humboldt Bay	07/02/90	1450	031	01	05	Old Wharf (#10)	10	WEGU	12	2	4	0	Y
	HU-404-03	047	325-068	Central Humboldt Bay	07/07/90	ND	012	01	05	Old Wharf (#10)	10	WEGU	12	2	4	0	N
	HU-404-04	048	325-065	Humboldt Bay Platforms	05/17/89	0910-1039	004	01	01	Hunting Blind #1	13	DCCO	07	6	13	0	Y
	HU-404-04	048	325-065	Humboldt Bay Platforms	07/02/90	1422	031	01	01	Duck Blind #6	13	DCCO	07	ND	ND	0	N
	HU-404-04	048	325-065	Humboldt Bay Platforms	05/17/89	0910-1039	004	01	02	Hunting Blind #2	13	DCCO	07	5	20	0	Y
	HU-404-04	048	325-065	Humboldt Bay Platforms	07/02/90	1419	031	01	02	Duck Blind #1	13	DCCO	07	8	ND	0	N
	HU-404-04	048	325-065	Humboldt Bay Platforms	05/17/89	0910-1039	004	01	03	Hunting Blind #3	13	DCCO	07	7	16	0	Y
690	HU-404-04	048	325-065	Humboldt Bay Platforms	07/02/90	1405	031	01	03	Duck Blind #2	13	DCCO	07	6	24	0	N
	HU-404-04	048	325-065	Humboldt Bay Platforms	05/17/89	0910-1039	004	01	04	Hunting Blind #4	13	DCCO	07	9	28	0	Y
	HU-404-04	048	325-065	Humboldt Bay Platforms	07/02/90	1400	031	01	04	Duck Blind #3	13	DCCO	07	12	ND	0	N
	HU-404-04	048	325-065	Humboldt Bay Platforms	05/17/89	0910-1039	004	01	05	Hunting Blind #5	13	DCCO	07	6	28	0	Y
	HU-404-04	048	325-065	Humboldt Bay Platforms	07/02/90	1350	031	01	05	Duck Blind #4	13	DCCO	07	8	ND	0	N
	HU-404-04	048	325-065	Humboldt Bay Platforms	05/17/89	0910-1039	004	01	06	Hunting Blind #6	13	DCCO	07	6	14	0	Y
	HU-404-04	048	325-065	Humboldt Bay Platforms	07/02/90	1345	031	01	06	Duck Blind #5	13	DCCO	07	10	ND	0	N
	HU-402-01	049	325-040	False Cape Rocks	05/26/89	1026-1121	006	01	02	Rock 'B'	01	BRCO	08	2	16	0	N
	HU-402-01	049	325-040	False Cape Rocks	05/31/89	1100	018	04	02	Rock 'B'	01	BRCO	08	41	54	0	Y
	HU-402-01	049	325-040	False Cape Rocks	05/26/89	1026-1121	006	01	03	Rock 'C'	01	BRCO	08	53	131	0	N
700	HU-402-01	049	325-040	False Cape Rocks	05/31/89	1100	018	04	03	Rock 'C'	01	BRCO	08	319	461	0	Y

Appendix 2. Continued.

Rec. No.	F1	F2	F3	F4	F5	F6	F7	F8	F9	F10	F11	F12	F13	F14	F15	F16	F17
701	HU-402-01	049	325-040	False Cape Rocks	05/26/89	1026-1121	006	01	02	Rock 'B'	01	PECO	09	8	30	8	Y
	HU-402-01	049	325-040	False Cape Rocks	05/26/89	1026-1121	006	01	03	Rock 'C'	01	PECO	09	17	100	44	Y
	HU-402-01	049	325-040	False Cape Rocks	05/26/89	1026-1121	006	01	01	Rock 'A'	01	WEGU	12	1	25	0	Y
	HU-402-01	049	325-040	False Cape Rocks	05/26/89	1026-1121	006	01	02	Rock 'B'	01	WEGU	12	5	27	0	Y
	HU-402-01	049	325-040	False Cape Rocks	05/26/89	1026-1121	006	01	03	Rock 'C'	01	WEGU	12	42	85	0	Y
	HU-402-01	049	325-040	False Cape Rocks	05/26/89	1026-1121	006	01	01	Rock 'A'	01	COMU	24	ND	50	0	N
	HU-402-01	049	325-040	False Cape Rocks	05/31/89	1100	018	04	01	Rock 'A'	01	COMU	24	ND	146	0	Y
	HU-402-01	049	325-040	False Cape Rocks	05/26/89	1026-1121	006	01	02	Rock 'B'	01	COMU	24	ND	120	0	N
	HU-402-01	049	325-040	False Cape Rocks	05/26/89	1026-1121	006	01	03	Rock 'C'	01	COMU	24	ND	963	0	N
710	HU-402-01	049	325-040	False Cape Rocks	05/31/89	1100	018	04	03	Rock 'C'	01	COMU	24	ND	6432	0	Y
	HU-402-01	049	325-040	False Cape Rocks	05/26/89	1026-1121	006	01	01	Rock 'A'	01	PIGU	25	0	2	1	Y
	HU-402-01	049	325-040	False Cape Rocks	05/26/89	1026-1121	006	01	02	Rock 'B'	01	PIGU	25	0	5	3	Y
	HU-402-01	049	325-040	False Cape Rocks	05/26/89	1026-1121	006	01	03	Rock 'C'	01	PIGU	25	0	35	5	Y
	HU-402-01	049	325-040	False Cape Rocks	05/26/89	1026-1121	006	01	02	Rock 'B'	01	TUPU	30	0	2	0	Y
	HU-402-01	049	325-040	False Cape Rocks	05/26/89	1026-1121	006	01	03	Rock 'C'	01	TUPU	30	0	2	0	Y
	HU-402-02	050	325-041	Sugarloaf Island	05/27/89	0830-1040	009	02	01	Sugarloaf Island	01	DCCO	07	54	56	0	N
	HU-402-02	050	325-041	Sugarloaf Island	05/31/89	1048-1053	018	04	01	Sugarloaf Island	01	DCCO	07	114	127	0	Y
	HU-402-02	050	325-041	Sugarloaf Island	05/26/89	1140-1410	006	01	01	Sugarloaf Island	01	BRCO	08	31	55	0	N
	HU-402-02	050	325-041	Sugarloaf Island	05/27/89	0830-1040	009	02	01	Sugarloaf Island	01	BRCO	08	0	2	0	N
720	HU-402-02	050	325-041	Sugarloaf Island	05/31/89	1048-1053	018	04	01	Sugarloaf Island	01	BRCO	08	133	188	0	Y
	HU-402-02	050	325-041	Sugarloaf Island	05/26/89	1140-1410	006	01	01	Sugarloaf Island	01	PECO	09	ND	224	135	Y
	HU-402-02	050	325-041	Sugarloaf Island	05/27/89	0830-1040	009	02	01	Sugarloaf Island	01	PECO	09	49	92	0	A
	HU-402-02	050	325-041	Sugarloaf Island	05/26/89	1140-1410	006	01	01	Sugarloaf Island	01	BLOY	10	1	3	0	Y
	HU-402-02	050	325-041	Sugarloaf Island	05/26/89	1140-1410	006	09	01	Sugarloaf Island	01	WEGU	12	59	130	5	Y
	HU-402-02	050	325-041	Sugarloaf Island	05/27/89	0830-1040	009	02	01	Sugarloaf Island	01	WEGU	12	75	117	0	Y
	HU-402-02	050	325-041	Sugarloaf Island	05/31/89	1048-1053	018	04	01	Sugarloaf Island	01	WEGU	12	44	69	0	N
	HU-402-02	050	325-041	Sugarloaf Island	05/26/89	1140-1410	006	03	01	Sugarloaf Island	01	PIGU	25	3	112	12	N
	HU-402-02	050	325-041	Sugarloaf Island	05/27/89	0830-1040	009	02	01	Sugarloaf Island	01	PIGU	25	0	85	0	N
	HU-402-02	050	325-041	Sugarloaf Island	05/27/89	0655-0730	021	01	01	Sugarloaf Island	01	PIGU	25	0	132	14	Y
730	HU-402-02	050	325-041	Sugarloaf Island	05/26/89	1140-1410	006	03	01	Sugarloaf Island	01	RHAU	29	0	7	0	Y
	HU-402-02	050	325-041	Sugarloaf Island	05/26/89	1140-1410	006	03	01	Sugarloaf Island	01	TUPU	30	0	1	0	Y
	HU-402-02	050	325-041	Sugarloaf Island	05/27/89	0830-1040	009	02	01	Sugarloaf Island	01	TUPU	30	0	1	0	N
	HU-402-03	051	325-042	Steamboat Rock	05/27/89	0805	021	01	01	Steamboat Rock	01	BRCO	08	ND	61	0	N
	HU-402-03	051	325-042	Steamboat Rock	05/27/89	1108-1122	012	02	01	Steamboat Rock	01	BRCO	08	55	77	0	N
	HU-402-03	051	325-042	Steamboat Rock	05/31/89	1043	018	04	01	Steamboat Rock	01	BRCO	08	211	280	0	Y
	HU-402-03	051	325-042	Steamboat Rock	05/27/89	0805	021	01	01	Steamboat Rock	01	WEGU	12	1	15	0	N
	HU-402-03	051	325-042	Steamboat Rock	05/27/89	1108-1122	012	02	01	Steamboat Rock	01	WEGU	12	3	6	0	A
	HU-402-03	051	325-042	Steamboat Rock	05/31/89	1043	018	04	01	Steamboat Rock	01	WEGU	12	ND	44	0	Y
	HU-402-03	051	325-042	Steamboat Rock	05/27/89	0805	021	01	01	Steamboat Rock	01	COMU	24	ND	390	0	N
740	HU-402-03	051	325-042	Steamboat Rock	05/27/89	1108-1122	012	02	01	Steamboat Rock	01	COMU	24	ND	240	0	N
	HU-402-03	051	325-042	Steamboat Rock	05/31/89	1043	018	04	01	Steamboat Rock	01	COMU	24	ND	5454	0	Y
	HU-402-03	051	325-042	Steamboat Rock	05/27/89	1108-1122	012	02	01	Steamboat Rock	01	PIGU	25	0	1	0	Y
	HU-400-01	052	325-055	3 Bros. & Hair Seal Rocks	05/27/89	0850-0910	021	01	01	Rock A	01	BRCO	08	16	36	0	Y
	HU-400-01	052	325-055	3 Bros. & Hair Seal Rocks	05/31/89	1030-1034	018	04	01	Rock A	01	BRCO	08	13	10	0	N
	HU-400-01	052	325-055	3 Bros. & Hair Seal Rocks	05/27/89	0850-0910	021	01	02	Rock B	01	BRCO	08	3	40	0	N
	HU-400-01	052	325-055	3 Bros. & Hair Seal Rocks	05/31/89	1030-1034	018	04	02	Rock B	01	BRCO	08	10	116	0	Y
	HU-400-01	052	325-055	3 Bros. & Hair Seal Rocks	05/27/89	0850-0910	021	01	02	Rock B	01	PECO	09	2	7	2	Y
	HU-400-02	053	325-043	Sea Lion Rock	05/31/89	0950	021	01	01	Sea Lion Rock	01	PECO	09	0	6	0	Y
	HU-400-03	054	325-056	Cormorant Hotel	05/31/89	1149	021	01	01	Cormorant Hotel	02	PECO	09	0	22	0	Y
750	ME-394-01	055	379-011	Point No Pass	05/28/89	1121	003	01	01	Small White Rock	02	PECO	09	11	45	0	Y

Appendix 2. Continued.

Rec. No.	F1	F2	F3	F4	F5	F6	F7	F8	F9	F10	F11	F12	F13	F14	F15	F16	F17
751	ME-394-01	055	379-011	Point No Pass	05/28/89	1137	003	01	02	Point No Pass	02	PECO	09	1	18	0	Y
	ME-394-01	055	379-011	Point No Pass	05/28/89	1137	003	01	03	Needle Rock	01	PECO	09	0	8	1	Y
	ME-394-01	055	379-011	Point No Pass	05/28/89	1137	003	01	02	Point No Pass	01	WEGU	12	2	2	0	Y
	ME-394-02	056	379-012	High Tip	05/28/89	1227-1300	003	01	01	Mainland cliff #4	02	PECO	09	6	10	0	Y
	ME-394-02	056	379-012	High Tip	05/28/89	1227-1300	003	01	03	Area #5	02	PECO	09	24	51	7	Y
	ME-394-02	056	379-012	High Tip	05/28/89	1227-1300	003	01	04	Area #6	02	PECO	09	2	3	0	Y
	ME-394-02	056	379-012	High Tip	05/28/89	1227-1300	003	01	06	Morgan Rock mainland	02	PECO	09	5	25	12	Y
	ME-394-02	056	379-012	High Tip	05/28/89	1227-1300	003	01	02	Rock #4	01	BLOY	10	0	2	0	Y
	ME-394-02	056	379-012	High Tip	05/28/89	1227-1300	003	01	05	Morgan Rock	01	BLOY	10	0	1	1	Y
760	ME-394-02	056	379-012	High Tip	05/28/89	1227-1300	003	01	05	Morgan Rock	01	WEGU	12	1	1	0	Y
	ME-394-02	056	379-012	High Tip	05/28/89	1227-1300	003	01	04	Area #6	02	PIGU	25	0	6	0	Y
	ME-394-02	056	379-012	High Tip	05/28/89	1227-1300	003	01	07	Cluster Cone Rocks	01	PIGU	25	0	1	0	Y
	ME-394-03	057	379-013	Anderson Cliffs	05/28/89	1325-1410	003	01	03	Rock #9	01	BRCO	08	16	26	0	N
	ME-394-03	057	379-013	Anderson Cliffs	05/31/89	1006-1012	018	04	03	Rock 9	01	BRCO	08	77	100	0	Y
	ME-394-03	057	379-013	Anderson Cliffs	05/28/89	1325-1410	003	01	01	Area #7	02	PECO	09	2	2	1	Y
	ME-394-03	057	379-013	Anderson Cliffs	05/28/89	1325-1410	003	01	02	Area #8	02	PECO	09	0	9	8	Y
	ME-394-03	057	379-013	Anderson Cliffs	05/28/89	1325-1410	003	01	04	Area #10	02	PECO	09	1	9	6	Y
	ME-394-03	057	379-013	Anderson Cliffs	05/28/89	1325-1410	003	01	02	Area #8	02	BLOY	10	0	2	0	Y
	ME-394-03	057	379-013	Anderson Cliffs	05/28/89	1325-1410	003	01	03	Rock #9	01	BLOY	10	0	1	0	Y
770	ME-394-03	057	379-013	Anderson Cliffs	05/28/89	1325-1410	003	01	05	Rock #11	01	BLOY	10	1	1	0	Y
	ME-394-03	057	379-013	Anderson Cliffs	05/28/89	1325-1410	003	01	02	Area #8	02	WEGU	12	2	2	0	Y
	ME-394-03	057	379-013	Anderson Cliffs	05/28/89	1325-1410	003	01	03	Rock #9	01	WEGU	12	0	2	0	Y
	ME-394-03	057	379-013	Anderson Cliffs	05/28/89	1325-1410	003	01	01	Area #7	02	PIGU	25	0	1	0	Y
	ME-394-03	057	379-013	Anderson Cliffs	05/28/89	1325-1410	003	01	02	Area #8	02	PIGU	25	0	2	0	Y
	ME-394-03	057	379-013	Anderson Cliffs	05/28/89	1325-1410	003	01	03	Rock #9	01	PIGU	25	0	4	0	Y
	ME-394-03	057	379-013	Anderson Cliffs	05/28/89	1325-1410	003	01	04	Area #10	02	PIGU	25	0	2	0	Y
	ME-394-03	057	379-013	Anderson Cliffs	05/28/89	1325-1410	003	01	05	Rock #11	01	PIGU	25	0	1	0	Y
	ME-394-03	057	379-013	Anderson Cliffs	05/28/89	1325-1410	003	01	06	Area 1	02	PIGU	25	0	6	0	Y
	ME-394-04	058	379-014	Mistake Pt-Big White Rock	05/28/89	1411-1451	003	01	01	Mistake Point	02	PECO	09	6	45	15	Y
780	ME-394-04	058	379-014	Mistake Pt-Big White Rock	05/28/89	1411-1451	003	01	02	Area 13	02	PECO	09	2	10	0	Y
	ME-394-04	058	379-014	Mistake Pt-Big White Rock	05/28/89	1411-1451	003	01	03	Area 14	02	PECO	09	3	12	2	Y
	ME-394-04	058	379-014	Mistake Pt-Big White Rock	05/28/89	1411-1451	003	01	04	Big White Rock-A	01	PECO	09	1	25	9	Y
	ME-394-04	058	379-014	Mistake Pt-Big White Rock	05/28/89	1411-1451	003	01	05	Big White Rock-B	01	PECO	09	8	17	0	Y
	ME-394-04	058	379-014	Mistake Pt-Big White Rock	05/28/89	1411-1451	003	01	06	Big White Rock-C	01	PECO	09	4	13	0	Y
	ME-394-04	058	379-014	Mistake Pt-Big White Rock	05/28/89	1411-1451	003	01	06	Big White Rock-C	01	BLOY	10	0	1	0	Y
	ME-394-04	058	379-014	Mistake Pt-Big White Rock	05/28/89	1411-1451	003	01	02	Area 13	02	WEGU	12	0	1	0	Y
	ME-394-04	058	379-014	Mistake Pt-Big White Rock	05/28/89	1411-1451	003	01	04	Big White Rock-A	01	WEGU	12	0	2	0	Y
	ME-394-04	058	379-014	Mistake Pt-Big White Rock	05/28/89	1411-1451	003	01	06	Big White Rock-C	01	WEGU	12	0	2	0	Y
	ME-394-04	058	379-014	Mistake Pt-Big White Rock	05/28/89	1411-1451	003	01	01	Mistake Point	02	PIGU	25	0	1	0	Y
790	ME-394-04	058	379-014	Mistake Pt-Big White Rock	05/28/89	1411-1451	003	01	05	Big White Rock-B	01	PIGU	25	0	1	0	Y
	ME-394-04	058	379-014	Mistake Pt-Big White Rock	05/28/89	1411-1451	003	01	06	Big White Rock-C	01	PIGU	25	0	14	0	Y
	ME-394-05	059	379-015	Usal Bay	05/28/89	1508-1530	003	01	03	Area 17	02	PECO	09	5	41	4	Y
	ME-394-05	059	379-015	Usal Bay	05/28/89	1508-1530	003	01	01	Area 15	02	PIGU	25	0	3	1	Y
	ME-394-05	059	379-015	Usal Bay	05/28/89	1508-1530	003	01	02	Area 16	02	PIGU	25	0	4	0	Y
	ME-394-06	060	379-016	Soldier Frank Point	05/28/89	1542-1620	003	01	03	Sea Lion Rock	01	PECO	09	3	1	7	Y
	ME-394-06	060	379-016	Soldier Frank Point	05/28/89	1542-1620	003	01	04	Rocks 21	01	PECO	09	1	26	9	Y
	ME-394-06	060	379-016	Soldier Frank Point	05/28/89	1542-1620	003	01	01	Area 19	02	BLOY	10	0	2	0	Y
	ME-394-06	060	379-016	Soldier Frank Point	05/28/89	1542-1620	003	01	03	Sea Lion Rock	01	BLOY	10	0	1	0	Y
	ME-394-06	060	379-016	Soldier Frank Point	05/28/89	1542-1620	003	01	01	Area 19	02	WEGU	12	0	1	0	Y
800	ME-394-06	060	379-016	Soldier Frank Point	05/28/89	1542-1620	003	01	02	Rock 18	01	WEGU	12	1	7	0	Y

Appendix 2. Continued.

Rec. No.	F1	F2	F3	F4	F5	F6	F7	F8	F9	F10	F11	F12	F13	F14	F15	F16	F17
801	ME-394-06	060	379-016	Soldier Frank Point	05/28/89	1542-1620	003	01	03	Sea Lion Rock	01	WEGU	12	3	11	0	Y
	ME-394-06	060	379-016	Soldier Frank Point	05/28/89	1542-1620	003	01	04	Rocks 21	01	WEGU	12	3	9	0	Y
	ME-394-07	061	379-001	Rockport Rocks	05/28/89	1626-1700	003	01	02	Rockport Bay Peninsula	02	BRCO	08	60	480	0	A
	ME-394-07	061	379-001	Rockport Rocks	05/28/89	1400	002	02	02	Rockport Bay Peninsula	02	BRCO	08	33	110	0	N
	ME-394-07	061	379-001	Rockport Rocks	05/31/89	1000	018	04	02	Peninsula	02	BRCO	08	213	301	0	Y
	ME-394-07	061	379-001	Rockport Rocks	05/28/89	1626-1700	003	01	04	Rock B	01	BRCO	08	23	61	0	N
	ME-394-07	061	379-001	Rockport Rocks	05/28/89	1400	002	02	04	Rock 'B'	01	BRCO	08	94	128	0	A
	ME-394-07	061	379-001	Rockport Rocks	05/31/89	1000	018	04	04	Rock B	01	BRCO	08	172	198	0	Y
	ME-394-07	061	379-001	Rockport Rocks	05/28/89	1626-1700	003	01	01	Area 22	02	PECO	09	11	25	0	Y
810	ME-394-07	061	379-001	Rockport Rocks	05/31/89	1000	018	04	01	Area 22	02	PECO	09	11	12	0	A
	ME-394-07	061	379-001	Rockport Rocks	05/28/89	1626-1700	003	01	02	Rockport Bay Peninsula	02	PECO	09	7	37	0	Y
	ME-394-07	061	379-001	Rockport Rocks	05/28/89	1400	002	02	02	Rockport Bay Peninsula	02	PECO	09	1	1	0	N
	ME-394-07	061	379-001	Rockport Rocks	05/28/89	1626-1700	003	01	03	Rock A	01	PECO	09	7	22	13	A
	ME-394-07	061	379-001	Rockport Rocks	05/31/89	1000	018	04	03	Rock A	01	PECO	09	21	24	0	Y
	ME-394-07	061	379-001	Rockport Rocks	05/28/89	1400	002	02	04	Rock 'B'	01	PECO	09	0	2	2	Y
	ME-394-07	061	379-001	Rockport Rocks	05/28/89	1400	002	02	02	Rockport Bay Peninsula	02	BLOY	10	0	1	1	Y
	ME-394-07	061	379-001	Rockport Rocks	05/28/89	1626-1700	003	01	02	Rockport Bay Peninsula	02	WEGU	12	1	4	0	Y
	ME-394-07	061	379-001	Rockport Rocks	05/28/89	1400	002	02	03	Rock 'A'	01	WEGU	12	3	7	0	Y
	ME-394-07	061	379-001	Rockport Rocks	05/28/89	1626-1700	003	01	03	Rock A	01	WEGU	12	2	7	0	N
820	ME-394-07	061	379-001	Rockport Rocks	05/28/89	1626-1700	003	01	04	Rock B	01	WEGU	12	3	6	0	N
	ME-394-07	061	379-001	Rockport Rocks	05/28/89	1400	002	02	04	Rock 'B'	01	WEGU	12	4	10	0	Y
	ME-394-07	061	379-001	Rockport Rocks	05/28/89	1626-1700	003	01	02	Rockport Bay Peninsula	02	COMU	24	ND	12	0	Y
	ME-394-07	061	379-001	Rockport Rocks	05/31/89	1000	018	04	02	Peninsula	02	COMU	24	ND	8	0	N
	ME-394-07	061	379-001	Rockport Rocks	05/28/89	1400	002	02	03	Rock 'A'	01	COMU	24	ND	50	0	N
	ME-394-07	061	379-001	Rockport Rocks	05/28/89	1626-1700	003	01	03	Rock A	01	COMU	24	ND	35	0	N
	ME-394-07	061	379-001	Rockport Rocks	05/31/89	1000	018	04	03	Rock A	01	COMU	24	ND	106	0	Y
	ME-394-07	061	379-001	Rockport Rocks	05/28/89	1400	002	02	04	Rock 'B'	01	COMU	24	ND	168	0	A
	ME-394-07	061	379-001	Rockport Rocks	05/28/89	1626-1700	003	01	04	Rock B	01	COMU	24	ND	190	0	N
	ME-394-07	061	379-001	Rockport Rocks	05/31/89	1000	018	04	04	Rock B	01	COMU	24	ND	801	0	Y
830	ME-394-07	061	379-001	Rockport Rocks	05/28/89	1626-1700	003	01	02	Rockport Bay Peninsula	02	PIGU	25	0	3	1	Y
	ME-394-07	061	379-001	Rockport Rocks	05/28/89	1626-1700	003	01	02	Rockport Bay Peninsula	02	RHAU	29	0	2	0	Y
	ME-394-08	062	379-002	Cape Vizcaino	05/28/89	1706-1725	003	01	06	Main Island	01	BRCO	08	147	420	0	N
	ME-394-08	062	379-002	Cape Vizcaino	05/31/89	0950-0957	018	04	06	Main Island	01	BRCO	08	772	1011	0	Y
	ME-394-08	062	379-002	Cape Vizcaino	05/28/89	1400	002	02	01	Rock A	01	PECO	09	2	5	3	A
	ME-394-08	062	379-002	Cape Vizcaino	05/28/89	1706-1725	003	01	01	Rock A	01	PECO	09	9	21	4	Y
	ME-394-08	062	379-002	Cape Vizcaino	05/28/89	1706-1725	003	01	02	Area B	02	PECO	09	9	16	3	Y
	ME-394-08	062	379-002	Cape Vizcaino	05/28/89	1706-1725	003	01	03	Rock C	01	PECO	09	2	10	7	Y
	ME-394-08	062	379-002	Cape Vizcaino	05/28/89	1706-1725	003	01	05	Area F	02	PECO	09	3	4	0	Y
	ME-394-08	062	379-002	Cape Vizcaino	05/28/89	1706-1725	003	01	06	Main Island	01	PECO	09	4	19	9	Y
840	ME-394-08	062	379-002	Cape Vizcaino	05/28/89	1706-1725	003	01	07	Area H	02	PECO	09	0	2	2	Y
	ME-394-08	062	379-002	Cape Vizcaino	05/28/89	1706-1725	003	01	08	Area I	02	PECO	09	5	5	0	Y
	ME-394-08	062	379-002	Cape Vizcaino	05/28/89	1706-1725	003	01	04	Rock E	01	BLOY	10	1	2	0	Y
	ME-394-08	062	379-002	Cape Vizcaino	05/28/89	1706-1725	003	01	06	Main Island	01	WEGU	12	28	37	0	Y
	ME-394-08	062	379-002	Cape Vizcaino	05/28/89	1706-1725	003	01	09	Rock J	01	WEGU	12	0	1	1	Y
	ME-394-08	062	379-002	Cape Vizcaino	05/28/89	1706-1725	003	01	06	Main Island	01	COMU	24	ND	550	0	N
	ME-394-08	062	379-002	Cape Vizcaino	05/31/89	0950-0957	018	04	06	Main Island	01	COMU	24	ND	4125	0	Y
	ME-394-08	062	379-002	Cape Vizcaino	05/28/89	1706-1725	003	01	06	Main Island	01	PIGU	25	0	17	0	Y
	ME-394-08	062	379-002	Cape Vizcaino	05/28/89	1706-1725	003	01	06	Main Island	01	RHAU	29	0	1	0	Y
	ME-394-09	063	379-003	Chris Rocks	05/28/89	1747-1800	003	01	01	Rock A	01	PECO	09	1	28	0	Y
850	ME-394-09	063	379-003	Chris Rocks	05/28/89	1747-1800	003	01	02	Rock B	01	PECO	09	5	31	0	Y

Appendix 2. Continued.

Rec. No.	F1	F2	F3	F4	F5	F6	F7	F8	F9	F10	F11	F12	F13	F14	F15	F16	F17
851	ME-394-09	063	379-003	Chris Rocks	05/28/89	1747-1800	003	01	03	Area C	02	PECO	09	2	21	0	Y
	ME-394-09	063	379-003	Chris Rocks	05/28/89	1747-1800	003	01	99	Unknown	04	WEGU	12	1	1	0	Y
	ME-394-09	063	379-003	Chris Rocks	05/28/89	1747-1800	003	01	99	Unknown	04	PIGU	25	0	10	0	Y
	ME-394-10	064	379-017	Hardy Rk. & Union Landing	05/28/89	1820-1850	003	01	02	Point #1	02	PECO	09	1	5	2	Y
	ME-394-10	064	379-017	Hardy Rk. & Union Landing	05/28/89	1820-1850	003	01	03	Point #2	02	PECO	09	5	14	0	Y
	ME-394-10	064	379-017	Hardy Rk. & Union Landing	05/28/89	1820-1850	003	01	04	Rocks #3	01	PECO	09	1	16	0	Y
	ME-394-10	064	379-017	Hardy Rk. & Union Landing	05/28/89	1820-1850	003	01	05	Rock #4	01	PECO	09	1	7	2	Y
	ME-394-10	064	379-017	Hardy Rk. & Union Landing	05/28/89	1820-1850	003	01	99	Unknown	01	PECO	09	6	20	4	Y
	ME-394-10	064	379-017	Hardy Rk. & Union Landing	05/28/89	1820-1850	003	01	01	off Juan Creek	04	BLOY	10	0	1	0	Y
860	ME-394-10	064	379-017	Hardy Rk. & Union Landing	05/28/89	1820-1850	003	01	02	Point #1	02	BLOY	10	0	4	0	Y
	ME-394-10	064	379-017	Hardy Rk. & Union Landing	05/28/89	1820-1850	003	01	05	Rock #4	01	BLOY	10	0	2	0	Y
	ME-394-10	064	379-017	Hardy Rk. & Union Landing	05/28/89	1820-1850	003	01	05	Rock #4	01	WEGU	12	1	1	0	Y
	ME-394-10	064	379-017	Hardy Rk. & Union Landing	05/28/89	1820-1850	003	01	99	Unknown	01	WEGU	12	1	1	0	Y
	ME-394-10	064	379-017	Hardy Rk. & Union Landing	05/28/89	1820-1850	003	01	01	off Juan Creek	04	PIGU	25	0	2	0	Y
	ME-394-10	064	379-017	Hardy Rk. & Union Landing	05/28/89	1820-1850	003	01	99	Unknown	01	PIGU	25	0	6	0	Y
	ME-394-10	064	379-017	Hardy Rk. & Union Landing	05/28/89	1820-1850	003	01	99	Unknown	01	PIGU	25	0	1	0	Y
	ME-392-01	065	379-018	Westport	05/28/89	1810	014	02	02	Rock 26	01	PECO	09	15	16	0	N
	ME-392-01	065	379-018	Westport	05/30/89	0825-0906	010	01	02	Rock 26	01	PECO	09	14	18	4	Y
	ME-392-01	065	379-018	Westport	05/28/89	1810	014	02	03	Rock 27	01	PECO	09	8	34	5	Y
870	ME-392-01	065	379-018	Westport	05/30/89	0825-0906	010	01	03	Rock 27	01	PECO	09	2	4	0	N
	ME-392-01	065	379-018	Westport	05/30/89	0923-0950	010	01	05	Area 29	02	PECO	09	7	10	0	Y
	ME-392-01	065	379-018	Westport	05/28/89	1755-1810	002	02	07	Area 31	02	PECO	09	16	27	19	Y
	ME-392-01	065	379-018	Westport	05/28/89	1810	014	02	08	Rock 32	01	PECO	09	0	7	3	Y
	ME-392-01	065	379-018	Westport	05/28/89	1810	014	02	09	Area 33	02	PECO	09	6	12	6	Y
	ME-392-01	065	379-018	Westport	05/30/89	0923-0950	010	01	09	Area 33	02	PECO	09	6	12	0	N
	ME-392-01	065	379-018	Westport	05/30/89	0825-0906	010	01	03	Rock 27	01	BLOY	10	1	2	0	Y
	ME-392-01	065	379-018	Westport	05/30/89	0923-0950	010	01	05	Area 29	02	BLOY	10	0	2	0	Y
	ME-392-01	065	379-018	Westport	05/30/89	0923-0950	010	01	06	Rock 30	01	BLOY	10	0	2	1	Y
	ME-392-01	065	379-018	Westport	05/30/89	0923-0950	010	01	08	Rock 32	01	BLOY	10	0	1	0	Y
880	ME-392-01	065	379-018	Westport	05/28/89	1810	014	02	03	Rock 27	01	WEGU	12	7	9	0	Y
	ME-392-01	065	379-018	Westport	05/30/89	0825-0906	010	01	03	Rock 27	01	WEGU	12	1	2	0	N
	ME-392-01	065	379-018	Westport	05/30/89	0825-0906	010	01	04	Rock 28	01	WEGU	12	1	2	0	Y
	ME-392-01	065	379-018	Westport	05/30/89	0923-0950	010	01	06	Rock 30	01	WEGU	12	1	7	0	Y
	ME-392-01	065	379-018	Westport	05/28/89	1810	014	02	08	Rock 32	01	WEGU	12	0	2	0	N
	ME-392-01	065	379-018	Westport	05/30/89	0923-0950	010	01	08	Rock 32	01	WEGU	12	1	2	0	Y
	ME-392-01	065	379-018	Westport	05/30/89	0825-0906	010	01	01	Rock 25	01	PIGU	25	0	3	1	Y
	ME-392-01	065	379-018	Westport	05/30/89	0825-0906	010	01	02	Rock 26	01	PIGU	25	0	2	2	Y
	ME-392-01	065	379-018	Westport	05/30/89	0825-0906	010	01	03	Rock 27	01	PIGU	25	0	27	6	Y
	ME-392-01	065	379-018	Westport	05/30/89	0825-0906	010	01	04	Rock 28	01	PIGU	25	0	1	1	Y
890	ME-392-01	065	379-018	Westport	05/30/89	0923-0950	010	01	08	Rock 32	01	PIGU	25	0	11	0	Y
	ME-392-01	065	379-018	Westport	05/30/89	0923-0950	010	01	10	Area 34	02	PIGU	25	0	4	0	Y
	ME-392-01	065	379-018	Westport	05/28/89	1810	014	02	99	Unknown	01	PIGU	25	0	2	2	N
	ME-392-01	065	379-018	Westport	08/31/89	1215-1400	002	05	99	Unknown	01	PIGU	25	2	0	6	A
	ME-392-01	065	379-018	Westport	08/31/89	1215-1400	002	05	02	Rock 26	01	UNPE	31	0	0	25	Y
	ME-392-01	065	379-018	Westport	08/31/89	1215-1400	002	05	03	Rock 27	01	UNPE	31	0	0	20	Y
	ME-392-02	066	379-019	Chadbourne Rocks	05/30/89	1002-1015	010	01	02	Rock 36	01	PECO	09	1	1	0	Y
	ME-392-02	066	379-019	Chadbourne Rocks	05/28/89	1750	014	02	01	Rock 35	01	BLOY	10	2	4	0	Y
	ME-392-02	066	379-019	Chadbourne Rocks	05/30/89	1002-1015	010	01	01	Rock 35	01	BLOY	10	0	1	1	N
	ME-392-02	066	379-019	Chadbourne Rocks	05/28/89	1750	014	02	01	Rock 35	01	WEGU	12	0	1	0	N
900	ME-392-02	066	379-019	Chadbourne Rocks	05/30/89	1002-1015	010	01	01	Rock 35	01	WEGU	12	1	2	0	Y

Appendix 2. Continued.

Rec. No.	F1	F2	F3	F4	F5	F6	F7	F8	F9	F10	F11	F12	F13	F14	F15	F16	F17
901	ME-392-02	066	379-019	Chadbourne Rocks	05/30/89	1002-1015	010	01	02	Rock 36	01	WEGU	12	1	1	0	Y
	ME-392-02	066	379-019	Chadbourne Rocks	05/30/89	1002-1015	010	01	02	Rock 36	01	PIGU	25	0	3	0	Y
	ME-392-02	066	379-019	Chadbourne Rocks	05/30/89	1025-1027	010	01	99	Unknown	04	PIGU	25	0	3	0	N
	ME-392-03	067	379-020	Strawberry Cove	05/30/89	1037-1050	010	01	01	Strawberry Cove	02	PECO	09	6	10	0	N
	ME-392-03	067	379-020	Strawberry Cove	08/05/89	1445-1530	005	02	01	Strawberry Cove	02	PECO	09	25	25	27	Y
	ME-392-03	067	379-020	Strawberry Cove	05/30/89	1037-1050	010	01	01	Strawberry Cove	02	BLOY	10	0	1	0	Y
	ME-392-03	067	379-020	Strawberry Cove	05/30/89	1037-1050	010	01	01	Strawberry Cove	02	PIGU	25	0	3	0	Y
	ME-392-04	068	379-004	Kibesillah Rock	05/28/89	1729	002	02	01	Kibesillah Rock	01	BRCO	08	30	51	0	Y
	ME-392-04	068	379-004	Kibesillah Rock	05/30/89	1107-1120	010	01	01	Kibesillah Rock	01	BRCO	08	21	27	0	N
910	ME-392-04	068	379-004	Kibesillah Rock	06/16/89	1600	019	04	01	Kibesillah Rock	01	BRCO	08	29	32	0	N
	ME-392-04	068	379-004	Kibesillah Rock	05/28/89	1729	002	02	01	Kibesillah Rock	01	PECO	09	26	50	11	Y
	ME-392-04	068	379-004	Kibesillah Rock	05/30/89	1107-1120	010	01	01	Kibesillah Rock	01	PECO	09	18	41	0	N
	ME-392-04	068	379-004	Kibesillah Rock	05/28/89	1729	002	02	01	Kibesillah Rock	01	BLOY	10	0	1	1	Y
	ME-392-04	068	379-004	Kibesillah Rock	05/28/89	1729	002	02	01	Kibesillah Rock	01	WEGU	12	6	7	0	Y
	ME-392-04	068	379-004	Kibesillah Rock	05/30/89	1107-1120	010	01	01	Kibesillah Rock	01	WEGU	12	5	12	0	A
	ME-392-04	068	379-004	Kibesillah Rock	05/30/89	1107-1120	010	01	01	Kibesillah Rock	01	PIGU	25	0	3	2	Y
	ME-392-04	068	379-004	Kibesillah Rock	05/28/89	1729	002	05	01	Kibesillah Rock	01	UNAL	33	0	0	5	Y
	ME-392-05	069	379-005	Newport Rocks	05/28/89	1729	002	02	01	Rock 38	01	BRCO	08	66	112	0	A
	ME-392-05	069	379-005	Newport Rocks	05/30/89	1120-1205	010	01	01	Rock 38	01	BRCO	08	14	98	0	N
920	ME-392-05	069	379-005	Newport Rocks	06/16/89	1600	019	04	01	Rock 38	01	BRCO	08	87	129	0	Y
	ME-392-05	069	379-005	Newport Rocks	05/28/89	1729	002	02	02	Rock 39	01	PECO	09	2	10	8	Y
	ME-392-05	069	379-005	Newport Rocks	05/30/89	1120-1205	010	01	02	Rock 39	01	PECO	09	2	2	0	N
	ME-392-05	069	379-005	Newport Rocks	05/30/89	1120-1205	010	01	03	Area 40	02	PECO	09	3	5	0	Y
	ME-392-05	069	379-005	Newport Rocks	05/30/89	1120-1205	010	01	06	Rock 43	01	PECO	09	2	11	7	Y
	ME-392-05	069	379-005	Newport Rocks	05/30/89	1120-1205	010	01	07	Rock 44	01	PECO	09	3	3	0	Y
	ME-392-05	069	379-005	Newport Rocks	05/30/89	1120-1205	010	01	08	Area 45	02	PECO	09	16	18	0	Y
	ME-392-05	069	379-005	Newport Rocks	05/28/89	1729	002	02	99	Unknown	04	BLOY	10	0	1	0	Y
	ME-392-05	069	379-005	Newport Rocks	05/30/89	1120-1205	010	01	04	Rock 41	01	WEGU	12	3	8	0	Y
	ME-392-05	069	379-005	Newport Rocks	05/30/89	1120-1205	010	01	05	Area 42	02	WEGU	12	1	1	0	Y
930	ME-392-05	069	379-005	Newport Rocks	05/28/89	1729	002	02	06	Rock 43	01	WEGU	12	1	2	0	N
	ME-392-05	069	379-005	Newport Rocks	05/30/89	1120-1205	010	01	06	Rock 43	01	WEGU	12	3	8	0	Y
	ME-392-05	069	379-005	Newport Rocks	05/28/89	1729	002	02	07	Rock 44	01	WEGU	12	6	10	0	Y
	ME-392-05	069	379-005	Newport Rocks	05/30/89	1120-1205	010	01	07	Rock 44	01	WEGU	12	2	4	0	N
	ME-392-05	069	379-005	Newport Rocks	05/30/89	1120-1205	010	01	02	Rock 39	01	PIGU	25	0	2	2	Y
	ME-392-05	069	379-005	Newport Rocks	05/30/89	1120-1205	010	01	05	Area 42	02	PIGU	25	0	14	7	Y
	ME-392-05	069	379-005	Newport Rocks	05/30/89	1120-1205	010	01	07	Rock 44	01	PIGU	25	0	1	1	Y
	ME-392-05	069	379-005	Newport Rocks	05/30/89	1120-1205	010	05	02	Rock 39	01	UNAL	33	0	0	3	Y
	ME-392-05	069	379-005	Newport Rocks	05/30/89	1120-1205	010	05	07	Rock 44	01	UNAL	33	0	0	5	Y
	ME-392-06	070	379-022	Georgia Pacific	05/30/89	1326-1403	010	01	02	Rocks B	01	PECO	09	2	2	0	N
940	ME-392-06	070	379-022	Georgia Pacific	05/30/89	0900	014	02	02	Rocks B	01	PECO	09	9	18	7	Y
	ME-392-06	070	379-022	Georgia Pacific	05/30/89	1326-1403	010	01	04	Area D	02	PECO	09	8	13	2	Y
	ME-392-06	070	379-022	Georgia Pacific	05/30/89	0900	014	02	04	Area D	02	PECO	09	6	10	1	A
	ME-392-06	070	379-022	Georgia Pacific	05/30/89	1326-1403	010	01	02	Rocks B	01	BLOY	10	0	2	0	N
	ME-392-06	070	379-022	Georgia Pacific	05/30/89	0900	014	02	02	Rocks B	01	BLOY	10	0	3	1	Y
	ME-392-06	070	379-022	Georgia Pacific	05/30/89	1326-1403	010	01	99	Unknown	02	BLOY	10	0	2	0	Y
	ME-392-06	070	379-022	Georgia Pacific	05/30/89	1326-1403	010	01	01	Area A	02	WEGU	12	6	18	0	Y
	ME-392-06	070	379-022	Georgia Pacific	05/30/89	0900	014	02	02	Rocks B	01	WEGU	12	30	66	0	Y
	ME-392-06	070	379-022	Georgia Pacific	05/30/89	1326-1403	010	01	02	Rocks B	01	WEGU	12	1	2	0	N
	ME-392-06	070	379-022	Georgia Pacific	05/30/89	0900	014	02	03	Area B	02	WEGU	12	1	2	0	Y
950	ME-392-06	070	379-022	Georgia Pacific	05/30/89	1326-1403	010	01	04	Area D	02	WEGU	12	2	4	0	A

Appendix 2. Continued.

Rec. No.	F1	F2	F3	F4	F5	F6	F7	F8	F9	F10	F11	F12	F13	F14	F15	F16	F17
951	ME-392-06	070	379-022	Georgia Pacific	05/30/89	0900	014	02	04	Area D	02	WEGU	12	3	3	0	Y
	ME-392-06	070	379-022	Georgia Pacific	05/30/89	0900	014	02	02	Rocks B	01	PIGU	25	0	5	0	Y
	ME-392-06	070	379-022	Georgia Pacific	05/30/89	1326-1403	010	01	02	Rocks B	01	PIGU	25	0	3	0	N
	ME-392-06	070	379-022	Georgia Pacific	05/30/89	0900	014	02	03	Area B	02	PIGU	25	0	3	0	Y
	ME-392-06	070	379-022	Georgia Pacific	05/30/89	1326-1403	010	01	04	Area D	02	PIGU	25	0	3	0	N
	ME-392-06	070	379-022	Georgia Pacific	05/30/89	0900	014	02	04	Area D	02	PIGU	25	0	13	0	Y
	ME-392-07	071	379-035	Noyo Bay	05/30/89	1403	010	01	04	Rock G	01	PECO	09	14	21	0	Y
	ME-392-07	071	379-035	Noyo Bay	05/30/89	0655	014	02	04	Rock G	01	PECO	09	10	15	0	N
	ME-392-07	071	379-035	Noyo Bay	05/30/89	0700	014	02	05	Area 1	02	PECO	09	7	21	0	Y
960	ME-392-07	071	379-035	Noyo Bay	05/31/89	0608-0707	009	01	05	Area 1	02	PECO	09	6	21	0	N
	ME-392-07	071	379-035	Noyo Bay	05/31/89	0716-0728	009	01	06	Area 2	04	PECO	09	2	8	6	Y
	ME-392-07	071	379-035	Noyo Bay	05/30/89	0700	014	02	05	Area 1	02	BLOY	10	1	1	0	A
	ME-392-07	071	379-035	Noyo Bay	05/31/89	0608-0707	009	01	05	Area 1	02	BLOY	10	0	2	0	Y
	ME-392-07	071	379-035	Noyo Bay	05/30/89	1403	010	01	01	Area F	02	WEGU	12	1	1	0	Y
	ME-392-07	071	379-035	Noyo Bay	05/30/89	1403	010	01	02	Rock E	01	WEGU	12	1	2	0	Y
	ME-392-07	071	379-035	Noyo Bay	05/30/89	0655	014	02	04	Rock G	01	WEGU	12	1	2	0	Y
	ME-392-07	071	379-035	Noyo Bay	05/30/89	1403	010	01	04	Rock G	01	WEGU	12	1	1	0	N
	ME-392-07	071	379-035	Noyo Bay	05/30/89	1045	004	02	06	Area 2	04	WEGU	12	1	1	0	N
	ME-392-07	071	379-035	Noyo Bay	05/31/89	0716-0728	009	01	06	Area 2	04	WEGU	12	2	3	0	Y
970	ME-392-07	071	379-035	Noyo Bay	05/31/89	0608-0707	009	01	03	Bridge	11	PIGU	25	0	2	1	Y
	ME-392-07	071	379-035	Noyo Bay	05/30/89	0700	014	02	05	Area 1	02	PIGU	25	0	15	1	N
	ME-392-07	071	379-035	Noyo Bay	05/31/89	0608-0707	009	01	05	Area 1	02	PIGU	25	0	36	10	Y
	ME-392-07	071	379-035	Noyo Bay	05/30/89	1045	004	02	06	Area 2	04	PIGU	25	0	1	0	N
	ME-392-07	071	379-035	Noyo Bay	05/31/89	0716-0728	009	01	06	Area 2	04	PIGU	25	0	14	14	Y
	ME-392-08	072	379-036	Mitchell Ck to Caspar Pt	05/31/89	0716-0728	009	01	01	Area 3	02	PECO	09	6	6	0	Y
	ME-392-08	072	379-036	Mitchell Ck to Caspar Pt	05/30/89	1045	004	02	03	Cave	02	PECO	09	3	7	1	Y
	ME-392-08	072	379-036	Mitchell Ck to Caspar Pt	05/30/89	1045	004	02	04	Rock 2	01	PECO	09	2	14	0	Y
	ME-392-08	072	379-036	Mitchell Ck to Caspar Pt	05/30/89	1045	004	02	05	Rock 3	01	PECO	09	1	4	2	Y
	ME-392-08	072	379-036	Mitchell Ck to Caspar Pt	05/30/89	1205	004	02	06	Area 4B	02	PECO	09	14	19	2	Y
980	ME-392-08	072	379-036	Mitchell Ck to Caspar Pt	05/30/89	1045	004	02	04	Rock 2	01	BLOY	10	0	2	2	Y
	ME-392-08	072	379-036	Mitchell Ck to Caspar Pt	05/31/89	0716-0728	009	01	01	Area 3	02	WEGU	12	0	1	0	Y
	ME-392-08	072	379-036	Mitchell Ck to Caspar Pt	05/31/89	0716-0728	009	01	02	Area 4A	02	WEGU	12	1	1	0	Y
	ME-392-08	072	379-036	Mitchell Ck to Caspar Pt	05/30/89	1045	004	02	04	Rock 2	01	WEGU	12	1	3	0	Y
	ME-392-08	072	379-036	Mitchell Ck to Caspar Pt	05/30/89	1045	004	02	05	Rock 3	01	WEGU	12	1	1	0	Y
	ME-392-08	072	379-036	Mitchell Ck to Caspar Pt	05/30/89	1205	004	02	06	Area 4B	02	WEGU	12	1	2	0	Y
	ME-392-08	072	379-036	Mitchell Ck to Caspar Pt	05/31/89	0716-0728	009	01	01	Area 3	02	PIGU	25	0	1	0	Y
	ME-392-08	072	379-036	Mitchell Ck to Caspar Pt	05/31/89	0716-0728	009	01	02	Area 4A	02	PIGU	25	0	1	0	Y
	ME-392-08	072	379-036	Mitchell Ck to Caspar Pt	05/30/89	1045	004	02	03	Cave	02	PIGU	25	0	8	0	Y
	ME-392-08	072	379-036	Mitchell Ck to Caspar Pt	05/30/89	1045	004	02	04	Rock 2	01	PIGU	25	0	4	1	Y
990	ME-392-08	072	379-036	Mitchell Ck to Caspar Pt	05/30/89	1205	004	02	06	Area 4B	02	PIGU	25	0	6	1	Y
	ME-392-09	073	379-023	Caspar Anchorage	05/30/89	1240	004	02	01	North Bank	02	PECO	09	6	9	0	N
	ME-392-09	073	379-023	Caspar Anchorage	05/31/89	0754-0814	009	01	01	North Bank	02	PECO	09	10	15	3	Y
	ME-392-09	073	379-023	Caspar Anchorage	05/30/89	1240	004	02	02	South Bank	02	PECO	09	1	6	4	N
	ME-392-09	073	379-023	Caspar Anchorage	05/31/89	0754-0814	009	01	02	South Bank	02	PECO	09	3	8	1	Y
	ME-392-09	073	379-023	Caspar Anchorage	05/30/89	1240	004	02	01	North Bank	02	BLOY	10	0	3	0	Y
	ME-392-09	073	379-023	Caspar Anchorage	05/31/89	0754-0814	009	01	02	South Bank	02	BLOY	10	0	3	1	Y
	ME-392-09	073	379-023	Caspar Anchorage	05/31/89	0754-0814	009	01	01	North Bank	02	WEGU	12	1	3	0	Y
	ME-392-09	073	379-023	Caspar Anchorage	05/31/89	0754-0814	009	01	02	South Bank	02	WEGU	12	1	2	0	Y
	ME-392-09	073	379-023	Caspar Anchorage	05/31/89	0754-0814	009	01	01	North Bank	02	PIGU	25	0	11	4	Y
1000	ME-392-09	073	379-023	Caspar Anchorage	05/30/89	1240	004	02	02	South Bank	02	PIGU	25	0	2	1	N

Appendix 2. Continued.

Rec. No.	F1	F2	F3	F4	F5	F6	F7	F8	F9	F10	F11	F12	F13	F14	F15	F16	F17
1001	ME-392-09	073	379-023	Caspar Anchorage	05/31/89	0754-0814	009	01	02	South Bank	02	PIGU	25	0	11	4	Y
	ME-392-10	074	379-037	Caspar Anch- Pt. Cabrillo	05/30/89	1230-1310	004	02	01	Area C	04	PECO	09	3	7	2	Y
	ME-392-10	074	379-037	Caspar Anch- Pt. Cabrillo	05/30/89	1230-1310	004	02	04	Area D	02	PECO	09	3	7	2	Y
	ME-392-10	074	379-037	Caspar Anch- Pt. Cabrillo	05/30/89	1230-1310	004	02	01	Area C	04	BLOY	10	0	2	1	Y
	ME-392-10	074	379-037	Caspar Anch- Pt. Cabrillo	05/30/89	1230-1310	004	02	04	Area D	02	BLOY	10	1	2	0	Y
	ME-392-10	074	379-037	Caspar Anch- Pt. Cabrillo	05/30/89	1230-1310	004	02	01	Area C	04	WEGU	12	2	4	0	Y
	ME-392-10	074	379-037	Caspar Anch- Pt. Cabrillo	05/30/89	1230-1310	004	02	02	Rock B	01	WEGU	12	5	6	0	Y
	ME-392-10	074	379-037	Caspar Anch- Pt. Cabrillo	05/31/89	0745-0845	009	01	02	Rock B	01	WEGU	12	1	4	0	N
	ME-392-10	074	379-037	Caspar Anch- Pt. Cabrillo	05/31/89	0745-0845	009	01	03	Rock E	01	WEGU	12	2	3	0	Y
1010	ME-392-10	074	379-037	Caspar Anch- Pt. Cabrillo	05/31/89	0745-0845	009	01	02	Rock B	01	PIGU	25	0	9	2	Y
	ME-392-11	075	379-024	Pt Cabrillo LH-J Peters G	05/30/89	1345	004	02	01	Lighthouse	02	PECO	09	27	47	1	Y
	ME-392-11	075	379-024	Pt Cabrillo LH-J Peters G	05/31/89	0848	009	01	01	Lighthouse	02	PECO	09	2	2	0	N
	ME-392-11	075	379-024	Pt Cabrillo LH-J Peters G	05/31/89	0848	009	01	02	Cove 1	02	PECO	09	2	9	5	Y
	ME-392-11	075	379-024	Pt Cabrillo LH-J Peters G	05/31/89	0848	009	01	03	Mierkoff Cove	04	PECO	09	4	17	8	Y
	ME-392-11	075	379-024	Pt Cabrillo LH-J Peters G	05/31/89	0848	009	01	04	5A	04	PECO	09	10	20	2	Y
	ME-392-11	075	379-024	Pt Cabrillo LH-J Peters G	05/31/89	0848	009	01	05	5B	04	PECO	09	14	22	0	Y
	ME-392-11	075	379-024	Pt Cabrillo LH-J Peters G	05/31/89	0848	009	01	06	5C	04	PECO	09	12	15	2	Y
	ME-392-11	075	379-024	Pt Cabrillo LH-J Peters G	05/30/89	1440	004	02	07	Area 2	02	PECO	09	15	20	0	Y
	ME-392-11	075	379-024	Pt Cabrillo LH-J Peters G	05/31/89	0848	009	01	02	Cove 1	02	BLOY	10	0	1	1	Y
1020	ME-392-11	075	379-024	Pt Cabrillo LH-J Peters G	05/31/89	0848	009	01	04	5A	04	BLOY	10	0	3	1	N
	ME-392-11	075	379-024	Pt Cabrillo LH-J Peters G	05/30/89	1440	004	02	07	Area 2	02	BLOY	10	0	2	0	Y
	ME-392-11	075	379-024	Pt Cabrillo LH-J Peters G	05/30/89	1440	004	02	08	Area 6	04	BLOY	10	0	2	0	Y
	ME-392-11	075	379-024	Pt Cabrillo LH-J Peters G	05/31/89	0848	009	01	09	Russian Gulch	02	BLOY	10	0	2	0	Y
	ME-392-11	075	379-024	Pt Cabrillo LH-J Peters G	05/31/89	0848	009	01	02	Cove 1	02	WEGU	12	1	1	0	Y
	ME-392-11	075	379-024	Pt Cabrillo LH-J Peters G	05/31/89	0848	009	01	05	5B	04	WEGU	12	0	2	0	Y
	ME-392-11	075	379-024	Pt Cabrillo LH-J Peters G	05/30/89	1440	004	02	07	Area 2	02	WEGU	12	1	1	0	Y
	ME-392-11	075	379-024	Pt Cabrillo LH-J Peters G	05/30/89	1440	004	02	08	Area 6	04	WEGU	12	2	2	0	Y
	ME-392-11	075	379-024	Pt Cabrillo LH-J Peters G	05/31/89	0848	009	01	08	Area 6	02	WEGU	12	1	1	0	N
	ME-392-11	075	379-024	Pt Cabrillo LH-J Peters G	05/31/89	0848	009	01	10	Rock 8A	01	WEGU	12	1	2	0	Y
1030	ME-392-11	075	379-024	Pt Cabrillo LH-J Peters G	05/31/89	0848	009	01	11	Rock 8B	01	WEGU	12	1	1	0	Y
	ME-392-11	075	379-024	Pt Cabrillo LH-J Peters G	05/31/89	0848	009	01	01	Lighthouse	02	PIGU	25	0	1	0	Y
	ME-392-11	075	379-024	Pt Cabrillo LH-J Peters G	05/31/89	0848	009	01	02	Cove 1	02	PIGU	25	0	11	4	Y
	ME-392-11	075	379-024	Pt Cabrillo LH-J Peters G	05/31/89	0848	009	01	03	Mierkoff Cove	04	PIGU	25	0	1	0	Y
	ME-392-11	075	379-024	Pt Cabrillo LH-J Peters G	05/31/89	0848	009	01	06	5C	04	PIGU	25	0	4	3	Y
	ME-392-11	075	379-024	Pt Cabrillo LH-J Peters G	05/30/89	1440	004	02	07	Area 2	02	PIGU	25	0	2	1	Y
	ME-392-11	075	379-024	Pt Cabrillo LH-J Peters G	05/31/89	0848	009	01	08	Area 6	02	PIGU	25	0	2	0	Y
	ME-392-11	075	379-024	Pt Cabrillo LH-J Peters G	05/31/89	0848	009	01	09	Russian Gulch	02	PIGU	25	0	6	3	Y
	ME-392-11	075	379-024	Pt Cabrillo LH-J Peters G	05/31/89	0848	009	01	10	Rock 8A	01	PIGU	25	0	5	1	Y
	ME-392-11	075	379-024	Pt Cabrillo LH-J Peters G	05/31/89	0848	009	01	12	Area 9	02	PIGU	25	0	4	1	Y
1040	ME-390-01	076	379-006	Goat Island Area	05/31/89	1130	009	01	01	Rock B	01	BRCO	08	1	4	0	Y
	ME-390-01	076	379-006	Goat Island Area	05/30/89	1700	004	02	02	Rock A	01	BRCO	08	160	315	20	N
	ME-390-01	076	379-006	Goat Island Area	05/31/89	1130	009	01	02	Rock A	01	BRCO	08	135	226	0	N
	ME-390-01	076	379-006	Goat Island Area	06/16/89	1530	019	04	02	Rock A	01	BRCO	08	493	556	0	Y
	ME-390-01	076	379-006	Goat Island Area	08/05/89	ND	004	02	02	Rock A	01	BRCO	08	ND	130	0	N
	ME-390-01	076	379-006	Goat Island Area	05/30/89	1700	004	02	01	Rock B	01	PECO	09	15	18	2	Y
	ME-390-01	076	379-006	Goat Island Area	05/31/89	1130	009	01	01	Rock B	01	PECO	09	12	16	2	N
	ME-390-01	076	379-006	Goat Island Area	05/30/89	1700	004	02	02	Rock A	01	PECO	09	38	48	6	Y
	ME-390-01	076	379-006	Goat Island Area	05/31/89	1130	009	01	02	Rock A	01	PECO	09	22	29	3	N
	ME-390-01	076	379-006	Goat Island Area	05/30/89	1700	004	02	04	Rock C	01	PECO	09	0	8	6	Y
1050	ME-390-01	076	379-006	Goat Island Area	05/31/89	1130	009	01	04	Rock C	01	PECO	09	2	2	0	N

Appendix 2. Continued.

Rec. No.	F1	F2	F3	F4	F5	F6	F7	F8	F9	F10	F11	F12	F13	F14	F15	F16	F17
1051	ME-390-01	076	379-006	Goat Island Area	05/30/89	1700	004	02	05	Area D	02	PECO	09	1	3	0	Y
	ME-390-01	076	379-006	Goat Island Area	05/31/89	1130	009	01	05	Area D	02	PECO	09	1	1	0	N
	ME-390-01	076	379-006	Goat Island Area	05/31/89	1130	009	01	01	Rock B	01	BLOY	10	1	3	0	Y
	ME-390-01	076	379-006	Goat Island Area	05/30/89	1700	004	02	04	Rock C	01	BLOY	10	0	2	1	A
	ME-390-01	076	379-006	Goat Island Area	05/31/89	1130	009	01	04	Rock C	01	BLOY	10	0	3	0	Y
	ME-390-01	076	379-006	Goat Island Area	05/30/89	1700	004	02	01	Rock B	01	WEGU	12	4	6	0	N
	ME-390-01	076	379-006	Goat Island Area	05/31/89	1130	009	01	01	Rock B	01	WEGU	12	4	9	0	Y
	ME-390-01	076	379-006	Goat Island Area	05/30/89	1700	004	02	02	Rock A	01	WEGU	12	4	10	0	N
	ME-390-01	076	379-006	Goat Island Area	05/31/89	1130	009	01	02	Rock A	01	WEGU	12	11	21	0	Y
1060	ME-390-01	076	379-006	Goat Island Area	05/30/89	1700	004	02	03	Rock E	01	WEGU	12	1	1	0	N
	ME-390-01	076	379-006	Goat Island Area	05/31/89	1130	009	01	03	Rock E	01	WEGU	12	1	4	0	Y
	ME-390-01	076	379-006	Goat Island Area	05/30/89	1700	004	02	07	Rock G	01	WEGU	12	1	1	0	Y
	ME-390-01	076	379-006	Goat Island Area	05/31/89	1130	009	01	08	Goat Island	01	WEGU	12	7	14	0	Y
	ME-390-01	076	379-006	Goat Island Area	06/01/89	0550-0745	012	02	02	Rock A	01	COMU	24	ND	7	0	N
	ME-390-01	076	379-006	Goat Island Area	06/16/89	1530	019	04	02	Rock A	01	COMU	24	ND	34	0	Y
	ME-390-01	076	379-006	Goat Island Area	05/31/89	1130	009	01	01	Rock B	01	PIGU	25	0	14	5	N
	ME-390-01	076	379-006	Goat Island Area	06/01/89	0550-0745	012	02	01	Rock B	01	PIGU	25	0	14	7	Y
	ME-390-01	076	379-006	Goat Island Area	06/01/89	0550-0745	012	02	02	Rock A	01	PIGU	25	0	3	3	N
	ME-390-01	076	379-006	Goat Island Area	08/05/89	ND	004	02	02	Rock A	01	PIGU	25	0	6	2	Y
1070	ME-390-01	076	379-006	Goat Island Area	05/31/89	1130	009	01	03	Rock E	01	PIGU	25	0	3	0	N
	ME-390-01	076	379-006	Goat Island Area	08/05/89	ND	004	02	03	Rock E	01	PIGU	25	0	6	2	Y
	ME-390-01	076	379-006	Goat Island Area	05/31/89	1130	009	01	04	Rock C	01	PIGU	25	0	4	1	N
	ME-390-01	076	379-006	Goat Island Area	06/01/89	0550-0745	012	02	04	Rock C	01	PIGU	25	0	8	5	Y
	ME-390-01	076	379-006	Goat Island Area	06/01/89	0550-0745	012	02	05	Area D	02	PIGU	25	0	1	0	Y
	ME-390-01	076	379-006	Goat Island Area	05/31/89	1130	009	01	06	Rock F	01	PIGU	25	0	1	1	Y
	ME-390-01	076	379-006	Goat Island Area	05/31/89	1130	009	01	08	Goat Island	01	PIGU	25	0	5	2	Y
	ME-390-01	076	379-006	Goat Island Area	06/01/89	0550-0745	012	02	08	Goat Island	01	PIGU	25	0	5	0	N
	ME-390-01	076	379-006	Goat Island Area	08/05/89	ND	004	02	02	Rock A	01	RHAU	29	0	1	0	Y
	ME-390-01	076	379-006	Goat Island Area	05/31/89	1130	009	01	99	Unknown	04	RHAU	29	0	3	0	Y
1080	ME-390-01	076	379-006	Goat Island Area	05/30/89	1700	004	02	02	Rock A	01	TUPU	30	1	2	0	Y
	ME-390-01	076	379-006	Goat Island Area	05/31/89	1130	009	01	99	Unknown	04	TUPU	30	0	1	0	N
	ME-390-01	076	379-006	Goat Island Area	08/05/89	ND	004	05	08	Goat Island	01	UNAL	33	0	0	1	Y
	ME-390-01	076	379-006	Goat Island Area	08/05/89	2340-0210	004	07	02	Rock A	01	ZERO	99	0	0	0	N
	ME-390-02	077	379-025	Mendocino	05/31/89	0715	002	01	01	Area A	01	PECO	09	13	28	2	Y
	ME-390-02	077	379-025	Mendocino	05/31/89	0705	002	01	99	Unknown	04	BLOY	10	0	3	0	Y
	ME-390-02	077	379-025	Mendocino	05/31/89	0715	002	01	01	Area A	01	PIGU	25	0	34	0	Y
	ME-390-02	077	379-025	Mendocino	05/31/89	0705	002	01	99	Unknown	04	PIGU	25	0	2	0	N
	ME-390-03	078	379-026	Mendocino Bay	05/31/89	0727	002	01	01	Area A	02	PECO	09	6	9	0	N
	ME-390-03	078	379-026	Mendocino Bay	05/31/89	0727	002	01	02	Area B	02	PECO	09	16	29	12	Y
1090	ME-390-03	078	379-026	Mendocino Bay	05/31/89	0727	002	01	99	Unknown	02	WEGU	12	1	3	0	Y
	ME-390-03	078	379-026	Mendocino Bay	05/31/89	0727	002	01	99	Unknown	04	PIGU	25	0	21	0	Y
	ME-390-04	079	379-038	Mendocino Bay South	05/31/89	0727-0836	002	01	01	Area C	02	PECO	09	7	10	1	Y
	ME-390-04	079	379-038	Mendocino Bay South	05/31/89	0727-0836	002	01	99	Unknown	04	BLOY	10	0	1	0	Y
	ME-390-04	079	379-038	Mendocino Bay South	05/31/89	0727-0836	002	01	02	Rock 1	01	WEGU	12	1	1	0	Y
	ME-390-04	079	379-038	Mendocino Bay South	05/31/89	0727-0836	002	01	03	Area 2	04	PIGU	25	0	21	0	Y
	ME-390-04	079	379-038	Mendocino Bay South	05/31/89	0727-0836	002	01	99	Unknown	04	PIGU	25	0	3	0	Y
	ME-390-05	080	379-027	Van Damme Cove	08/05/89	2230-0230	005	07	03	Van Damme Rock	01	ASSP	03	0	1	0	Y
	ME-390-05	080	379-027	Van Damme Cove	05/31/89	0840	002	01	02	Area A	04	PECO	09	23	42	15	Y
	ME-390-05	080	379-027	Van Damme Cove	05/31/89	0840	002	03	03	Van Damme Rock	01	PECO	09	8	26	1	Y
1100	ME-390-05	080	379-027	Van Damme Cove	08/05/89	ND	005	03	03	Van Damme Rock	01	PECO	09	0	3	0	N

Appendix 2. Continued.

Rec. No.	F1	F2	F3	F4	F5	F6	F7	F8	F9	F10	F11	F12	F13	F14	F15	F16	F17
1101	ME-390-05	080	379-027	Van Damme Cove	05/31/89	0840	002	01	01	Rock 1	01	BLOY	10	1	1	0	Y
	ME-390-05	080	379-027	Van Damme Cove	05/31/89	0840	002	03	03	Van Damme Rock	01	BLOY	10	1	2	0	Y
	ME-390-05	080	379-027	Van Damme Cove	08/05/89	ND	005	03	03	Van Damme Rock	01	BLOY	10	0	2	0	N
	ME-390-05	080	379-027	Van Damme Cove	05/31/89	0840	002	01	02	Area A	04	WEGU	12	2	5	0	Y
	ME-390-05	080	379-027	Van Damme Cove	05/31/89	0840	002	03	03	Van Damme Rock	01	WEGU	12	77	109	0	Y
	ME-390-05	080	379-027	Van Damme Cove	08/05/89	ND	005	03	03	Van Damme Rock	01	WEGU	12	0	70	0	N
	ME-390-05	080	379-027	Van Damme Cove	05/31/89	0840	002	03	03	Van Damme Rock	01	PIGU	25	0	17	0	Y
	ME-390-05	080	379-027	Van Damme Cove	08/05/89	ND	005	03	03	Van Damme Rock	01	PIGU	25	2	2	0	N
	ME-390-05	080	379-027	Van Damme Cove	05/31/89	0840	002	03	03	Van Damme Rock	01	RHAU	29	0	3	0	Y
1110	ME-390-06	081	379-028	Schoolhouse Ck-Albion Riv	05/31/89	1000	002	01	01	Area B	02	PECO	09	23	25	0	Y
	ME-390-06	081	379-028	Schoolhouse Ck-Albion Riv	05/31/89	1000	002	01	04	Area 3	02	PECO	09	11	17	0	Y
	ME-390-06	081	379-028	Schoolhouse Ck-Albion Riv	05/31/89	1000	002	01	05	Rock 4	01	PECO	09	7	7	0	Y
	ME-390-06	081	379-028	Schoolhouse Ck-Albion Riv	05/31/89	1000	002	01	06	Area A	02	PECO	09	18	26	2	Y
	ME-390-06	081	379-028	Schoolhouse Ck-Albion Riv	05/31/89	1000	002	01	07	Area 7	02	PECO	09	15	30	0	Y
	ME-390-06	081	379-028	Schoolhouse Ck-Albion Riv	05/31/89	1212	002	01	09	Twin Rocks	01	PECO	09	12	19	1	Y
	ME-390-06	081	379-028	Schoolhouse Ck-Albion Riv	05/31/89	1235	002	01	10	Dark Gulch	02	PECO	09	4	5	0	Y
	ME-390-06	081	379-028	Schoolhouse Ck-Albion Riv	05/31/89	1235	002	01	11	Albion Head	01	PECO	09	25	29	0	Y
	ME-390-06	081	379-028	Schoolhouse Ck-Albion Riv	06/01/89	1027-1045	012	02	11	Albion Head	01	PECO	09	24	29	3	N
	ME-390-06	081	379-028	Schoolhouse Ck-Albion Riv	05/31/89	1250	002	01	12	North cliff	02	PECO	09	12	15	0	Y
1120	ME-390-06	081	379-028	Schoolhouse Ck-Albion Riv	05/31/89	1000	002	01	04	Area 3	02	BLOY	10	0	2	1	Y
	ME-390-06	081	379-028	Schoolhouse Ck-Albion Riv	05/31/89	1130	002	03	08	Still Rock	01	BLOY	10	1	1	0	Y
	ME-390-06	081	379-028	Schoolhouse Ck-Albion Riv	05/31/89	1000	002	01	01	Area B	02	WEGU	12	3	6	0	Y
	ME-390-06	081	379-028	Schoolhouse Ck-Albion Riv	05/31/89	1000	002	01	05	Rock 4	01	WEGU	12	3	3	0	Y
	ME-390-06	081	379-028	Schoolhouse Ck-Albion Riv	05/31/89	1000	002	01	06	Area A	02	WEGU	12	2	3	0	Y
	ME-390-06	081	379-028	Schoolhouse Ck-Albion Riv	05/31/89	1130	002	03	08	Still Rock	01	WEGU	12	22	27	0	Y
	ME-390-06	081	379-028	Schoolhouse Ck-Albion Riv	05/31/89	1212	002	01	09	Twin Rocks	01	WEGU	12	2	2	0	Y
	ME-390-06	081	379-028	Schoolhouse Ck-Albion Riv	05/31/89	1235	002	01	10	Dark Gulch	02	WEGU	12	1	1	0	Y
	ME-390-06	081	379-028	Schoolhouse Ck-Albion Riv	05/31/89	1250	002	01	12	North cliff	02	WEGU	12	2	3	0	Y
	ME-390-06	081	379-028	Schoolhouse Ck-Albion Riv	05/31/89	1000	002	01	99	Unknown	04	WEGU	12	2	2	0	Y
1130	ME-390-06	081	379-028	Schoolhouse Ck-Albion Riv	05/31/89	1000	002	01	02	Area 1	04	PIGU	25	0	5	0	Y
	ME-390-06	081	379-028	Schoolhouse Ck-Albion Riv	05/31/89	1000	002	01	03	Area 2	04	PIGU	25	0	7	0	Y
	ME-390-06	081	379-028	Schoolhouse Ck-Albion Riv	05/31/89	1000	002	01	04	Area 3	02	PIGU	25	0	6	0	Y
	ME-390-06	081	379-028	Schoolhouse Ck-Albion Riv	05/31/89	1000	002	01	06	Area A	02	PIGU	25	0	23	0	Y
	ME-390-06	081	379-028	Schoolhouse Ck-Albion Riv	05/31/89	1000	002	01	07	Area 7	02	PIGU	25	0	3	0	Y
	ME-390-06	081	379-028	Schoolhouse Ck-Albion Riv	05/31/89	1235	002	01	11	Albion Head	01	PIGU	25	0	5	0	Y
	ME-390-06	081	379-028	Schoolhouse Ck-Albion Riv	05/31/89	1250	002	01	12	North cliff	02	PIGU	25	0	3	0	Y
	ME-390-06	081	379-028	Schoolhouse Ck-Albion Riv	05/31/89	1000	002	01	99	Unknown	04	PIGU	25	0	9	0	Y
	ME-390-07	082	379-029	Albion Cove-Navarro River	05/31/89	1300-1320	002	01	01	South cliff	02	PECO	09	18	35	0	Y
	ME-390-07	082	379-029	Albion Cove-Navarro River	05/31/89	1300-1320	002	01	02	IsletA	01	PECO	09	2	10	0	Y
1140	ME-390-07	082	379-029	Albion Cove-Navarro River	05/31/89	1300-1320	002	01	03	Whitesboro Cove	02	PECO	09	10	14	0	Y
	ME-390-07	082	379-029	Albion Cove-Navarro River	05/31/89	1350	002	01	04	Salmon Pt.- Navarro Pt.	04	PECO	09	15	21	0	Y
	ME-390-07	082	379-029	Albion Cove-Navarro River	05/31/89	1425	002	01	06	Navarro Pt.- Navarro Riv	04	PECO	09	10	19	2	Y
	ME-390-07	082	379-029	Albion Cove-Navarro River	05/31/89	1425	002	01	06	Navarro Pt.- Navarro Riv	04	BLOY	10	0	1	0	Y
	ME-390-07	082	379-029	Albion Cove-Navarro River	05/31/89	1300-1320	002	01	02	IsletA	01	WEGU	12	1	2	0	Y
	ME-390-07	082	379-029	Albion Cove-Navarro River	05/31/89	1300-1320	002	01	03	Whitesboro Cove	02	WEGU	12	1	1	0	Y
	ME-390-07	082	379-029	Albion Cove-Navarro River	05/31/89	1350	002	01	04	Salmon Pt.- Navarro Pt.	04	WEGU	12	1	1	0	Y
	ME-390-07	082	379-029	Albion Cove-Navarro River	05/31/89	1425	002	01	05	Navarro Rock	01	WEGU	12	2	2	0	Y
	ME-390-07	082	379-029	Albion Cove-Navarro River	06/01/89	1130-1200	012	02	06	Navarro Pt.- Navarro Riv	04	WEGU	12	2	3	0	Y
	ME-390-07	082	379-029	Albion Cove-Navarro River	05/31/89	1300-1320	002	01	01	South cliff	02	PIGU	25	0	4	0	Y
1150	ME-390-07	082	379-029	Albion Cove-Navarro River	05/31/89	1300-1320	002	01	03	Whitesboro Cove	02	PIGU	25	0	1	0	Y

Appendix 2. Continued.

Rec. No.	F1	F2	F3	F4	F5	F6	F7	F8	F9	F10	F11	F12	F13	F14	F15	F16	F17
1151	ME-390-07	082	379-029	Albion Cove-Navarro River	05/31/89	1350	002	01	04	Salmon Pt.- Navarro Pt.	04	PIGU	25	0	4	0	Y
	ME-390-07	082	379-029	Albion Cove-Navarro River	05/31/89	1425	002	01	06	Navarro Pt.- Navarro Riv	04	PIGU	25	0	2	0	Y
	ME-390-08	083	379-007	Devil's Basin	06/01/89	0710-0840	004	01	04	Rock 4	01	BRCO	08	26	108	0	N
	ME-390-08	083	379-007	Devil's Basin	06/01/89	0720-0800	015	02	04	Rock 4	01	BRCO	08	18	59	0	N
	ME-390-08	083	379-007	Devil's Basin	06/16/89	1500	019	04	04	Rock 4	01	BRCO	08	119	132	0	Y
	ME-390-08	083	379-007	Devil's Basin	06/01/89	0710-0840	004	01	02	Rock 2	01	PECO	09	2	4	1	Y
	ME-390-08	083	379-007	Devil's Basin	06/01/89	0710-0840	004	01	03	Rock 3	01	PECO	09	3	5	1	N
	ME-390-08	083	379-007	Devil's Basin	06/01/89	0720-0800	015	02	03	Rock 3	01	PECO	09	6	8	0	Y
	ME-390-08	083	379-007	Devil's Basin	06/01/89	0720-0800	015	02	04	Rock 4	01	PECO	09	4	12	0	Y
1160	ME-390-08	083	379-007	Devil's Basin	06/01/89	0710-0840	004	01	07	Rock 7	01	PECO	09	0	1	1	Y
	ME-390-08	083	379-007	Devil's Basin	06/01/89	0710-0840	004	01	08	Rock 8A	01	PECO	09	5	13	2	Y
	ME-390-08	083	379-007	Devil's Basin	06/01/89	0710-0840	004	01	10	Area 8C	02	PECO	09	9	13	1	Y
	ME-390-08	083	379-007	Devil's Basin	06/01/89	0710-0840	004	01	11	Rock9	01	PECO	09	1	15	2	Y
	ME-390-08	083	379-007	Devil's Basin	06/01/89	0710-0840	004	01	12	Area 10	02	PECO	09	5	7	2	Y
	ME-390-08	083	379-007	Devil's Basin	06/01/89	0710-0840	004	01	01	Rock 1	01	BLOY	10	0	2	0	Y
	ME-390-08	083	379-007	Devil's Basin	06/01/89	0710-0840	004	01	03	Rock 3	01	BLOY	10	0	2	1	Y
	ME-390-08	083	379-007	Devil's Basin	06/01/89	0710-0840	004	01	04	Rock 4	01	BLOY	10	0	2	1	Y
	ME-390-08	083	379-007	Devil's Basin	06/01/89	0710-0840	004	01	09	Rock 8B	01	BLOY	10	0	2	1	Y
	ME-390-08	083	379-007	Devil's Basin	06/01/89	0710-0840	004	01	01	Rock 1	01	WEGU	12	0	2	1	Y
1170	ME-390-08	083	379-007	Devil's Basin	06/01/89	0710-0840	004	01	03	Rock 3	01	WEGU	12	3	4	0	Y
	ME-390-08	083	379-007	Devil's Basin	06/01/89	0710-0840	004	01	05	Rock 5	01	WEGU	12	1	1	0	Y
	ME-390-08	083	379-007	Devil's Basin	06/01/89	0720-0800	015	02	05	Rock 5	01	WEGU	12	1	1	0	N
	ME-390-08	083	379-007	Devil's Basin	06/01/89	0710-0840	004	01	02	Rock 2	01	PIGU	25	0	1	0	Y
	ME-390-08	083	379-007	Devil's Basin	06/01/89	0720-0800	015	02	03	Rock 3	01	PIGU	25	0	4	3	N
	ME-390-08	083	379-007	Devil's Basin	06/01/89	0710-0840	004	01	03	Rock 3	01	PIGU	25	0	4	4	Y
	ME-390-08	083	379-007	Devil's Basin	06/01/89	0710-0840	004	01	04	Rock 4	01	PIGU	25	0	4	0	Y
	ME-390-08	083	379-007	Devil's Basin	06/01/89	0710-0840	004	01	05	Rock 5	01	PIGU	25	0	1	0	Y
	ME-390-08	083	379-007	Devil's Basin	06/01/89	0710-0840	004	01	06	Area 6	02	PIGU	25	0	2	0	Y
	ME-390-08	083	379-007	Devil's Basin	06/01/89	0710-0840	004	01	08	Rock 8A	01	PIGU	25	0	1	0	Y
1180	ME-390-08	083	379-007	Devil's Basin	06/01/89	0710-0840	004	01	09	Rock 8B	01	PIGU	25	0	11	0	Y
	ME-390-08	083	379-007	Devil's Basin	06/01/89	0720-0800	015	02	09	Rock 9	01	PIGU	25	0	5	2	Y
	ME-390-09	084	379-030	Cavanaugh Cv-Gunderson Rk	06/01/89	0850-1142	004	01	02	Sartori Gulch Rocks	01	PECO	09	4	15	6	Y
	ME-390-09	084	379-030	Cavanaugh Cv-Gunderson Rk	06/01/89	0850-1142	004	01	03	Area #3	02	PECO	09	5	9	0	Y
	ME-390-09	084	379-030	Cavanaugh Cv-Gunderson Rk	06/01/89	0850-1142	004	01	05	Cuffy's Inlet	02	PECO	09	14	34	7	Y
	ME-390-09	084	379-030	Cavanaugh Cv-Gunderson Rk	06/01/89	0813-0953	015	02	06	Cuffy's Cove	02	PECO	09	16	17	0	Y
	ME-390-09	084	379-030	Cavanaugh Cv-Gunderson Rk	06/01/89	0850-1142	004	01	08	Area 8	02	PECO	09	14	19	1	Y
	ME-390-09	084	379-030	Cavanaugh Cv-Gunderson Rk	06/01/89	0813-0953	015	02	09	Greenwood Cove	02	PECO	09	10	14	3	N
	ME-390-09	084	379-030	Cavanaugh Cv-Gunderson Rk	06/01/89	0850-1142	004	01	09	Greenwood Cove	02	PECO	09	11	16	3	Y
	ME-390-09	084	379-030	Cavanaugh Cv-Gunderson Rk	06/01/89	0813-0953	015	02	10	Cliff A	02	PECO	09	4	2	0	Y
1190	ME-390-09	084	379-030	Cavanaugh Cv-Gunderson Rk	06/02/89	1237-1243	006	01	11	Gunderson Rock	01	PECO	09	1	3	1	Y
	ME-390-09	084	379-030	Cavanaugh Cv-Gunderson Rk	06/02/89	1237-1243	006	01	12	Small Rock	01	PECO	09	2	4	1	Y
	ME-390-09	084	379-030	Cavanaugh Cv-Gunderson Rk	06/01/89	0850-1142	004	01	03	Area #3	02	BLOY	10	0	2	1	Y
	ME-390-09	084	379-030	Cavanaugh Cv-Gunderson Rk	06/01/89	0850-1142	004	01	04	Cuffy's Point	02	BLOY	10	0	1	0	Y
	ME-390-09	084	379-030	Cavanaugh Cv-Gunderson Rk	06/01/89	0850-1142	004	01	05	Cuffy's Inlet	02	BLOY	10	0	2	1	Y
	ME-390-09	084	379-030	Cavanaugh Cv-Gunderson Rk	06/01/89	0850-1142	004	01	07	Saint Anthony Point	01	BLOY	10	0	5	0	Y
	ME-390-09	084	379-030	Cavanaugh Cv-Gunderson Rk	06/02/89	1237-1243	006	01	11	Gunderson Rock	01	BLOY	10	0	1	0	Y
	ME-390-09	084	379-030	Cavanaugh Cv-Gunderson Rk	06/01/89	0850-1142	004	01	01	Cavanaugh Rock	01	WEGU	12	1	3	0	Y
	ME-390-09	084	379-030	Cavanaugh Cv-Gunderson Rk	06/01/89	0813-0953	015	02	01	Cavanaugh Rock	01	WEGU	12	1	2	0	N
	ME-390-09	084	379-030	Cavanaugh Cv-Gunderson Rk	06/01/89	0850-1142	004	01	04	Cuffy's Point	02	WEGU	12	1	1	0	Y
1200	ME-390-09	084	379-030	Cavanaugh Cv-Gunderson Rk	06/01/89	0850-1142	004	01	06	Cuffy's Cove	02	WEGU	12	0	2	1	Y

Appendix 2. Continued.

Rec. No.	F1	F2	F3	F4	F5	F6	F7	F8	F9	F10	F11	F12	F13	F14	F15	F16	F17
1201	ME-390-09	084	379-030	Cavanaugh Cv-Gunderson Rk	06/02/89	1237-1243	006	01	12	Small Rock	01	WEGU	12	0	2	0	Y
	ME-390-09	084	379-030	Cavanaugh Cv-Gunderson Rk	06/01/89	0813-0953	015	02	01	Cavanaugh Rock	01	PIGU	25	0	11	4	A
	ME-390-09	084	379-030	Cavanaugh Cv-Gunderson Rk	06/01/89	0850-1142	004	01	01	Cavanaugh Rock	01	PIGU	25	0	18	0	Y
	ME-390-09	084	379-030	Cavanaugh Cv-Gunderson Rk	06/01/89	0850-1142	004	01	02	Sartori Gulch Rocks	01	PIGU	25	0	2	0	Y
	ME-390-09	084	379-030	Cavanaugh Cv-Gunderson Rk	06/01/89	0850-1142	004	01	03	Area #3	02	PIGU	25	0	2	0	Y
	ME-390-09	084	379-030	Cavanaugh Cv-Gunderson Rk	06/01/89	0850-1142	004	01	04	Cuffy's Point	02	PIGU	25	0	3	0	Y
	ME-390-09	084	379-030	Cavanaugh Cv-Gunderson Rk	06/01/89	0850-1142	004	01	05	Cuffy's Inlet	02	PIGU	25	0	12	0	Y
	ME-390-09	084	379-030	Cavanaugh Cv-Gunderson Rk	06/01/89	0850-1142	004	01	06	Cuffy's Cove	02	PIGU	25	0	11	4	N
	ME-390-09	084	379-030	Cavanaugh Cv-Gunderson Rk	06/01/89	0850-1142	004	01	07	Saint Anthony Point	01	PIGU	25	0	25	0	Y
1210	ME-390-09	084	379-030	Cavanaugh Cv-Gunderson Rk	06/01/89	0850-1142	004	01	09	Greenwood Cove	02	PIGU	25	0	1	0	Y
	ME-390-09	084	379-030	Cavanaugh Cv-Gunderson Rk	06/02/89	1237-1243	006	01	11	Gunderson Rock	01	PIGU	25	0	5	0	Y
	ME-390-10	085	379-008	Wharf Rock	06/01/89	1145	004	01	01	Wharf Rock	01	PECO	09	5	6	1	Y
	ME-390-10	085	379-008	Wharf Rock	06/01/89	0940-1045	015	02	01	Wharf Rock	01	PECO	09	2	2	0	N
	ME-390-10	085	379-008	Wharf Rock	06/01/89	1145	004	01	01	Wharf Rock	01	BLOY	10	0	1	1	Y
	ME-390-10	085	379-008	Wharf Rock	06/01/89	1145	004	01	01	Wharf Rock	01	WEGU	12	12	19	0	Y
	ME-390-10	085	379-008	Wharf Rock	06/01/89	0940-1045	015	02	01	Wharf Rock	01	WEGU	12	5	6	0	N
	ME-390-10	085	379-008	Wharf Rock	06/01/89	1145	004	01	01	Wharf Rock	01	PIGU	25	0	22	2	Y
	ME-390-10	085	379-008	Wharf Rock	06/01/89	0940-1045	015	02	01	Wharf Rock	01	PIGU	25	0	1	0	N
	ME-390-11	086	379-009	Caskett Rock	06/01/89	1210	004	01	01	Caskett Rock	01	BRCO	08	7	50	0	N
1220	ME-390-11	086	379-009	Caskett Rock	06/01/89	1033-1042	015	02	01	Caskett Rock	01	BRCO	08	11	45	0	N
	ME-390-11	086	379-009	Caskett Rock	06/16/89	1440	019	04	01	Caskett Rock	01	BRCO	08	32	52	0	Y
	ME-390-11	086	379-009	Caskett Rock	06/01/89	1033-1042	015	02	01	Caskett Rock	01	WEGU	12	2	4	0	N
	ME-390-11	086	379-009	Caskett Rock	06/01/89	1210	004	01	01	Caskett Rock	01	WEGU	12	3	6	0	Y
	ME-390-11	086	379-009	Caskett Rock	06/01/89	1210	004	01	01	Caskett Rock	01	PIGU	25	0	4	4	Y
	ME-390-11	086	379-009	Caskett Rock	06/01/89	1210	004	01	01	Caskett Rock	01	RHAU	29	0	3	0	Y
	ME-390-12	087	379-031	Bonee Cliffs	06/01/89	1005-1012	015	02	01	Area 1	02	PECO	09	10	10	0	A
	ME-390-12	087	379-031	Bonee Cliffs	06/02/89	1246-1252	006	01	01	Area 1	02	PECO	09	11	22	5	Y
	ME-390-12	087	379-031	Bonee Cliffs	06/02/89	1246-1252	006	01	02	Area A	02	PECO	09	7	4	0	Y
	ME-390-12	087	379-031	Bonee Cliffs	06/02/89	1246-1252	006	01	03	Area B	02	PECO	09	7	7	0	Y
1230	ME-390-12	087	379-031	Bonee Cliffs	06/02/89	1246-1252	006	01	04	Area C	02	PECO	09	5	5	0	Y
	ME-390-12	087	379-031	Bonee Cliffs	06/02/89	1246-1252	006	01	05	Area D	02	PECO	09	2	2	0	Y
	ME-390-12	087	379-031	Bonee Cliffs	06/02/89	1246-1252	006	01	06	Rock 2	01	PECO	09	5	7	0	Y
	ME-390-12	087	379-031	Bonee Cliffs	06/02/89	1246-1252	006	01	07	Rock 3	01	PECO	09	0	1	1	Y
	ME-390-12	087	379-031	Bonee Cliffs	06/02/89	1246-1252	006	01	08	Area E	02	PECO	09	16	17	0	Y
	ME-390-12	087	379-031	Bonee Cliffs	06/02/89	1246-1252	006	01	09	Area F	02	PECO	09	20	22	0	Y
	ME-390-12	087	379-031	Bonee Cliffs	06/02/89	1246-1252	006	01	10	Area G	02	PECO	09	3	6	2	Y
	ME-390-12	087	379-031	Bonee Cliffs	06/02/89	1246-1252	006	01	11	Area H	02	PECO	09	2	0	0	Y
	ME-390-12	087	379-031	Bonee Cliffs	06/02/89	1246-1252	006	01	12	Rock 4	01	PECO	09	2	6	0	Y
	ME-390-12	087	379-031	Bonee Cliffs	06/02/89	1246-1252	006	01	03	Area B	02	BLOY	10	0	1	0	Y
1240	ME-390-12	087	379-031	Bonee Cliffs	06/02/89	1246-1252	006	01	10	Area G	02	BLOY	10	0	2	0	Y
	ME-390-12	087	379-031	Bonee Cliffs	06/02/89	1246-1252	006	01	12	Rock 4	01	BLOY	10	0	1	0	Y
	ME-390-12	087	379-031	Bonee Cliffs	06/02/89	1246-1252	006	01	13	Rock 5	01	BLOY	10	0	1	0	Y
	ME-390-12	087	379-031	Bonee Cliffs	06/02/89	1246-1252	006	01	01	Area 1	02	WEGU	12	0	4	0	Y
	ME-390-12	087	379-031	Bonee Cliffs	06/02/89	1246-1252	006	01	06	Rock 2	01	WEGU	12	3	4	0	Y
	ME-390-12	087	379-031	Bonee Cliffs	06/02/89	1246-1252	006	01	12	Rock 4	01	WEGU	12	1	1	0	Y
	ME-390-12	087	379-031	Bonee Cliffs	06/02/89	1246-1252	006	01	13	Rock 5	01	WEGU	12	1	3	0	Y
	ME-390-12	087	379-031	Bonee Cliffs	06/02/89	1246-1252	006	01	02	Area A	02	PIGU	25	0	4	0	Y
	ME-390-12	087	379-031	Bonee Cliffs	06/02/89	1246-1252	006	01	03	Area B	02	PIGU	25	0	1	0	Y
	ME-390-12	087	379-031	Bonee Cliffs	06/02/89	1246-1252	006	01	06	Rock 2	01	PIGU	25	0	3	0	Y
1250	ME-390-12	087	379-031	Bonee Cliffs	06/02/89	1246-1252	006	01	10	Area G	02	PIGU	25	0	2	0	Y

Appendix 2. Continued.

Rec. No.	F1	F2	F3	F4	F5	F6	F7	F8	F9	F10	F11	F12	F13	F14	F15	F16	F17
1251	ME-390-13	088	379-010	White Rock	06/02/89	1340-1357	006	01	01	White Rock	01	BRCO	08	157	262	0	N
	ME-390-13	088	379-010	White Rock	06/16/89	1515-1522	019	04	01	White Rock	01	BRCO	08	226	273	0	Y
	ME-390-13	088	379-010	White Rock	06/02/89	1340-1357	006	01	01	White Rock	01	PECO	09	8	13	0	Y
	ME-390-13	088	379-010	White Rock	06/02/89	1340-1357	006	01	01	White Rock	01	BLOY	10	1	2	0	Y
	ME-390-13	088	379-010	White Rock	06/02/89	1340-1357	006	01	01	White Rock	01	WEGU	12	13	22	0	Y
	ME-390-13	088	379-010	White Rock	06/02/89	1340-1357	006	01	01	White Rock	01	PIGU	25	0	9	2	Y
	ME-390-14	089	379-032	'333 Point'	06/02/89	1301-1452	006	01	02	Area A	02	PECO	09	6	10	7	Y
	ME-390-14	089	379-032	'333 Point'	06/02/89	1301-1452	006	01	03	Area B	02	PECO	09	32	35	0	Y
	ME-390-14	089	379-032	'333 Point'	06/02/89	1301-1452	006	01	04	Area C	02	PECO	09	5	10	3	Y
1260	ME-390-14	089	379-032	'333 Point'	06/02/89	1301-1452	006	01	05	Area D	02	PECO	09	3	4	0	Y
	ME-390-14	089	379-032	'333 Point'	06/02/89	1301-1452	006	01	06	Area E	02	PECO	09	3	3	0	Y
	ME-390-14	089	379-032	'333 Point'	06/02/89	1301-1452	006	01	01	North Rocks	01	BLOY	10	0	1	0	Y
	ME-390-14	089	379-032	'333 Point'	06/02/89	1301-1452	006	01	01	North Rocks	01	WEGU	12	2	2	0	Y
	ME-390-15	090	379-033	Bridgeport Landing	06/02/89	1438-1500	006	01	01	Rock 6	01	PECO	09	33	53	0	Y
	ME-390-16	091	379-034	Mallo Pass Creek	06/02/89	1503-1515	006	01	01	Area A	02	PECO	09	11	9	0	Y
	ME-390-16	091	379-034	Mallo Pass Creek	06/02/89	1503-1515	006	01	01	Area A	02	BLOY	10	0	2	0	Y
	ME-390-16	091	379-034	Mallo Pass Creek	06/02/89	1503-1515	006	01	01	Area A	02	WEGU	12	2	3	0	Y
	ME-390-16	091	379-034	Mallo Pass Creek	06/02/89	1503-1515	006	01	01	Area A	02	PIGU	25	0	1	0	Y
	ME-384-01	092	404-017	Point Arena	06/03/89	1741-1845	011	02	01	Area A	02	PECO	09	2	3	0	Y
1270	ME-384-01	092	404-017	Point Arena	06/02/89	1541-1618	006	01	02	Area B	02	PECO	09	ND	ND	ND	N
	ME-384-01	092	404-017	Point Arena	06/03/89	1741-1845	011	02	02	Area B	02	PECO	09	28	65	15	Y
	ME-384-01	092	404-017	Point Arena	08/06/89	1400-1420	001	02	02	Area B	02	PECO	09	0	16	0	N
	ME-384-01	092	404-017	Point Arena	06/02/89	1541-1618	006	01	06	Area F	02	PECO	09	15	36	0	Y
	ME-384-01	092	404-017	Point Arena	06/02/89	1541-1618	006	01	07	Area G	02	PECO	09	25	28	0	Y
	ME-384-01	092	404-017	Point Arena	06/03/89	1741-1845	011	02	01	Area A	02	BLOY	10	1	1	0	Y
	ME-384-01	092	404-017	Point Arena	06/03/89	1741-1845	011	02	04	Area E	02	BLOY	10	0	6	0	Y
	ME-384-01	092	404-017	Point Arena	06/02/89	1541-1618	006	01	04	Area E	02	WEGU	12	1	1	0	Y
	ME-384-01	092	404-017	Point Arena	06/02/89	1541-1618	006	01	06	Area F	02	WEGU	12	1	2	0	Y
	ME-384-01	092	404-017	Point Arena	06/02/89	1541-1618	006	01	01	Area A	02	PIGU	25	0	2	1	Y
1280	ME-384-01	092	404-017	Point Arena	06/02/89	1541-1618	006	01	02	Area B	02	PIGU	25	0	1	1	N
	ME-384-01	092	404-017	Point Arena	08/06/89	1400-1420	001	02	02	Area B	02	PIGU	25	0	17	0	Y
	ME-384-01	092	404-017	Point Arena	06/02/89	1541-1618	006	01	05	Area D	02	PIGU	25	0	1	0	Y
	ME-384-01	092	404-017	Point Arena	06/02/89	1541-1618	006	01	07	Area G	02	PIGU	25	0	1	0	Y
	ME-384-01	092	404-017	Point Arena	06/03/89	1741-1845	011	05	02	Area B	02	UNAL	33	0	0	13	Y
	ME-384-02	093	404-001	Sea Lion Rock	06/02/89	1621-1643	006	01	01	Area A	01	PECO	09	5	8	0	Y
	ME-384-02	093	404-001	Sea Lion Rock	06/02/89	1621-1643	006	01	02	Area B	01	PECO	09	11	14	0	Y
	ME-384-02	093	404-001	Sea Lion Rock	06/02/89	1621-1643	006	01	03	Area C	01	PECO	09	17	24	4	Y
	ME-384-02	093	404-001	Sea Lion Rock	06/02/89	1621-1643	006	01	04	Area D	01	PECO	09	9	20	0	Y
	ME-384-02	093	404-001	Sea Lion Rock	06/02/89	1621-1643	006	01	05	Area E	01	PECO	09	6	8	1	Y
1290	ME-384-02	093	404-001	Sea Lion Rock	06/02/89	1621-1643	006	01	02	Area B	01	BLOY	10	0	2	0	Y
	ME-384-02	093	404-001	Sea Lion Rock	06/02/89	1621-1643	006	01	03	Area C	01	BLOY	10	0	1	0	Y
	ME-384-02	093	404-001	Sea Lion Rock	06/02/89	1621-1643	006	01	05	Area E	01	BLOY	10	0	1	0	Y
	ME-384-02	093	404-001	Sea Lion Rock	06/02/89	1621-1643	006	01	05	Area E	01	WEGU	12	0	6	0	Y
	ME-384-02	093	404-001	Sea Lion Rock	06/03/89	1906-2040	011	02	99	Unknown	01	WEGU	12	0	0	0	A
	ME-384-02	093	404-001	Sea Lion Rock	06/03/89	1906-2040	011	02	01	Area A	01	PIGU	25	0	3	2	Y
	ME-384-02	093	404-001	Sea Lion Rock	06/02/89	1621-1643	006	01	03	Area C	01	PIGU	25	0	1	0	Y
	ME-384-03	094	404-042	Sea Lion Rks-Arena Cove	06/02/89	1641-1710	006	01	02	Area H	02	PECO	09	2	2	0	Y
	ME-384-03	094	404-042	Sea Lion Rks-Arena Cove	06/02/89	1641-1710	006	01	03	Area I	02	PECO	09	3	3	0	Y
	ME-384-03	094	404-042	Sea Lion Rks-Arena Cove	06/02/89	1641-1710	006	01	04	Area J	02	PECO	09	6	7	0	Y
1300	ME-384-03	094	404-042	Sea Lion Rks-Arena Cove	06/02/89	1641-1710	006	01	05	Area K	02	PECO	09	52	124	4	Y

Appendix 2. Continued.

Rec. No.	F1	F2	F3	F4	F5	F6	F7	F8	F9	F10	F11	F12	F13	F14	F15	F16	F17
1301	ME-384-03	094	404-042	Sea Lion Rks-Arena Cove	06/02/89	1641-1710	006	01	06	Area L	02	PECO	09	20	52	0	Y
	ME-384-03	094	404-042	Sea Lion Rks-Arena Cove	06/02/89	1641-1710	006	01	02	Area H	02	BLOY	10	0	1	0	Y
	ME-384-03	094	404-042	Sea Lion Rks-Arena Cove	06/02/89	1641-1710	006	01	05	Area K	02	BLOY	10	0	2	0	Y
	ME-384-03	094	404-042	Sea Lion Rks-Arena Cove	06/03/89	1810-1850	013	02	99	Unknown	04	BLOY	10	0	1	0	Y
	ME-384-03	094	404-042	Sea Lion Rks-Arena Cove	06/02/89	1641-1710	006	01	06	Area L	02	WEGU	12	0	2	0	Y
	ME-384-03	094	404-042	Sea Lion Rks-Arena Cove	06/02/89	1641-1710	006	01	07	Rock A	01	WEGU	12	5	8	0	N
	ME-384-03	094	404-042	Sea Lion Rks-Arena Cove	06/03/89	1810-1850	013	02	07	Rock A	01	WEGU	12	5	10	0	Y
	ME-384-03	094	404-042	Sea Lion Rks-Arena Cove	06/02/89	1641-1710	006	01	08	Rock B	01	WEGU	12	2	3	0	Y
	ME-384-03	094	404-042	Sea Lion Rks-Arena Cove	06/03/89	1810-1850	013	02	08	Rock B	01	WEGU	12	1	2	0	N
1310	ME-384-03	094	404-042	Sea Lion Rks-Arena Cove	06/03/89	1810-1850	013	02	09	Rock C	01	WEGU	12	1	1	0	Y
	ME-384-03	094	404-042	Sea Lion Rks-Arena Cove	06/03/89	1906-2040	011	02	01	Area G	02	PIGU	25	0	1	1	Y
	ME-384-04	095	404-018	Moat Cove	06/02/89	1005	004	01	01	Moat Cove	02	PIGU	25	0	2	0	Y
	ME-384-04	095	404-018	Moat Cove	06/02/89	1027	004	01	02	Area 2	02	PIGU	25	0	2	2	Y
	ME-384-05	096	404-019	Section 30 Cove	06/02/89	1038	004	01	01	Section 30 Cove	02	PECO	09	19	39	9	Y
	ME-384-05	096	404-019	Section 30 Cove	06/02/89	1038	004	01	01	Section 30 Cove	02	PIGU	25	0	3	0	Y
	ME-384-06	097	404-020	Saunders Landing	06/02/89	1105	004	01	01	Area A	02	PECO	09	4	11	3	Y
	ME-384-06	097	404-020	Saunders Landing	06/02/89	1105	004	01	02	Area B	02	PECO	09	3	4	0	Y
	ME-384-06	097	404-020	Saunders Landing	06/02/89	1105	004	01	03	Area C	02	PECO	09	1	1	0	Y
	ME-384-06	097	404-020	Saunders Landing	06/02/89	1105	004	01	04	Area D	02	PECO	09	1	1	0	Y
1320	ME-384-06	097	404-020	Saunders Landing	06/02/89	1105	004	01	01	Area A	02	PIGU	25	0	2	0	Y
	ME-384-06	097	404-020	Saunders Landing	06/02/89	1105	004	01	02	Area B	02	PIGU	25	0	1	0	Y
	ME-384-07	098	404-002	Iverson Point	06/02/89	1125	004	01	01	Area E	02	PECO	09	2	3	0	Y
	ME-384-07	098	404-002	Iverson Point	06/02/89	1125	004	01	02	Area A	02	PECO	09	8	8	0	Y
	ME-384-07	098	404-002	Iverson Point	06/02/89	1125	004	01	03	Rock B	01	PECO	09	0	5	4	Y
	ME-384-07	098	404-002	Iverson Point	06/02/89	1125	004	01	04	Rock C	01	PECO	09	8	20	7	Y
	ME-384-07	098	404-002	Iverson Point	06/02/89	1125	004	01	05	Rock D	01	PECO	09	1	5	0	Y
	ME-384-07	098	404-002	Iverson Point	06/02/89	1125	004	01	99	Unknown	04	PIGU	25	0	2	0	Y
	ME-384-08	099	404-021	Triplett Gulch	06/02/89	1120	004	01	01	Area A	02	PECO	09	2	14	7	Y
	ME-384-08	099	404-021	Triplett Gulch	06/02/89	1120	004	01	02	Area B	02	PECO	09	7	9	0	Y
1330	ME-384-08	099	404-021	Triplett Gulch	06/02/89	1120	004	01	04	Area AA	02	PECO	09	5	9	2	Y
	ME-384-08	099	404-021	Triplett Gulch	06/03/89	1010-1030	003	01	05	Area BB	02	PECO	09	36	38	0	Y
	ME-384-08	099	404-021	Triplett Gulch	06/03/89	1010-1030	003	01	06	Area CC	02	PECO	09	4	4	0	Y
	ME-384-08	099	404-021	Triplett Gulch	06/02/89	1120	004	01	03	Rock C	01	WEGU	12	0	3	0	Y
	ME-384-08	099	404-021	Triplett Gulch	06/02/89	1120	004	01	03	Rock C	01	PIGU	25	2	20	0	Y
	ME-384-08	099	404-021	Triplett Gulch	06/03/89	1010-1030	003	01	06	Area CC	02	PIGU	25	0	2	0	Y
	ME-384-09	100	404-022	Fish Rock Cove	06/03/89	1045	003	01	02	Area E	02	PECO	09	15	20	0	Y
	ME-384-09	100	404-022	Fish Rock Cove	06/03/89	1045	003	01	01	Rock D	01	BLOY	10	0	1	0	Y
	ME-384-10	101	404-002	Fish Rocks	1980	ND	073	99	99	Fish Rocks	01	LHSP	02	0	0	0	Y
	ME-384-10	101	404-003	Fish Rocks	05/23/89	1524	017	04	01	West rock	01	BRCO	08	96	147	0	Y
1340	ME-384-10	101	404-003	Fish Rocks	06/03/89	0727-1010	003	03	01	West rock	01	BRCO	08	60	130	0	N
	ME-384-10	101	404-003	Fish Rocks	06/03/89	0727-1010	003	03	01	West rock	01	PECO	09	54	80	0	Y
	ME-384-10	101	404-003	Fish Rocks	08/07/89	ND	029	03	01	West rock	01	PECO	09	0	16	0	N
	ME-384-10	101	404-003	Fish Rocks	06/03/89	0727-1010	003	03	02	East rock	01	PECO	09	0	1	0	Y
	ME-384-10	101	404-003	Fish Rocks	06/03/89	0727-1010	003	03	03	South rock	01	PECO	09	2	3	0	Y
	ME-384-10	101	404-003	Fish Rocks	06/03/89	0727-1010	003	03	01	West rock	01	BLOY	10	0	5	1	Y
	ME-384-10	101	404-003	Fish Rocks	06/03/89	0727-1010	003	03	02	East rock	01	BLOY	10	0	1	0	Y
	ME-384-10	101	404-003	Fish Rocks	06/03/89	0727-1010	003	03	01	West rock	01	WEGU	12	83	205	0	Y
	ME-384-10	101	404-003	Fish Rocks	08/07/89	ND	029	03	01	West rock	01	WEGU	12	0	200	0	N
	ME-384-10	101	404-003	Fish Rocks	06/03/89	0727-1010	003	03	02	East rock	01	WEGU	12	2	5	0	Y
1350	ME-384-10	101	404-003	Fish Rocks	06/03/89	0727-1010	003	03	01	West rock	01	PIGU	25	0	67	26	Y

Appendix 2. Continued.

Rec. No.	F1	F2	F3	F4	F5	F6	F7	F8	F9	F10	F11	F12	F13	F14	F15	F16	F17
1351	ME-384-10	101	404-003	Fish Rocks	08/07/89	ND	029	03	01	West rock	01	PIGU	25	2	ND	0	N
	ME-384-10	101	404-003	Fish Rocks	06/03/89	0727-1010	003	03	02	East rock	01	PIGU	25	0	3	1	Y
	ME-384-10	101	404-003	Fish Rocks	08/07/89	ND	029	03	02	East rock	01	PIGU	25	0	ND	1	N
	ME-384-10	101	404-003	Fish Rocks	08/07/89	ND	029	03	01	West rock	01	CAAU	28	1	2	0	Y
	ME-384-10	101	404-003	Fish Rocks	06/03/89	0727-1010	003	03	01	West rock	01	RHAU	29	0	4	1	Y
	ME-384-10	101	404-003	Fish Rocks	08/07/89	ND	029	03	99	Unknown	01	RHAU	29	0	4	0	N
	ME-384-10	101	404-003	Fish Rocks	06/03/89	0727-1010	003	03	01	West rock	01	TUPU	30	0	4	0	Y
	ME-384-10	101	404-003	Fish Rocks	08/07/89	2140-0200	029	07	01	West rock	01	ZERO	99	0	0	0	N
	ME-384-10	101	404-003	Fish Rocks	08/07/89	2150-0100	029	07	02	East rock	01	ZERO	99	0	0	0	N
1360	ME-384-11	102	404-023	Collins Ldg.-Gualala Riv.	06/03/89	0712-0816	002	01	01	Area A	02	PECO	09	9	10	0	Y
	ME-384-11	102	404-023	Collins Ldg.-Gualala Riv.	06/03/89	0712-0816	002	01	02	Area B	02	PECO	09	2	2	0	Y
	ME-384-11	102	404-023	Collins Ldg.-Gualala Riv.	06/03/89	0712-0816	002	01	03	Rock C	02	PECO	09	1	1	0	Y
	ME-384-11	102	404-023	Collins Ldg.-Gualala Riv.	06/03/89	0712-0816	002	01	04	Rock D	01	PECO	09	2	14	2	Y
	ME-384-11	102	404-023	Collins Ldg.-Gualala Riv.	06/03/89	0712-0816	002	01	05	Area E	02	PECO	09	14	19	1	Y
	ME-384-11	102	404-023	Collins Ldg.-Gualala Riv.	06/03/89	0712-0816	002	01	06	Area F	02	PECO	09	2	2	0	Y
	ME-384-11	102	404-023	Collins Ldg.-Gualala Riv.	06/03/89	0712-0816	002	01	07	Area G	02	PECO	09	1	2	0	Y
	ME-384-11	102	404-023	Collins Ldg.-Gualala Riv.	06/03/89	0712-0816	002	01	08	Area H	02	PECO	09	28	31	1	Y
	ME-384-11	102	404-023	Collins Ldg.-Gualala Riv.	06/03/89	0712-0816	002	01	10	Rock J	01	PECO	09	26	32	2	Y
	ME-384-11	102	404-023	Collins Ldg.-Gualala Riv.	06/03/89	0712-0816	002	01	06	Area F	02	BLOY	10	0	4	0	Y
1370	ME-384-11	102	404-023	Collins Ldg.-Gualala Riv.	06/03/89	0712-0816	002	01	03	Rock C	02	PIGU	25	0	3	0	Y
	ME-384-11	102	404-023	Collins Ldg.-Gualala Riv.	06/03/89	0712-0816	002	01	07	Area G	02	PIGU	25	0	7	0	Y
	ME-384-11	102	404-023	Collins Ldg.-Gualala Riv.	06/03/89	0712-0816	002	01	09	Rock I	01	PIGU	25	0	39	0	Y
	ME-384-11	102	404-023	Collins Ldg.-Gualala Riv.	06/03/89	0712-0816	002	01	10	Rock J	01	PIGU	25	0	4	0	Y
	SO-384-01	103	404-004	Gualala Point Island	05/23/89	1510	017	04	01	Gualala Point Island	01	BRCO	08	237	298	0	Y
	SO-384-01	103	404-004	Gualala Point Island	06/03/89	0830	002	01	01	Gualala Point Island	01	BRCO	08	31	180	0	N
	SO-384-01	103	404-004	Gualala Point Island	06/03/89	0830	002	01	01	Gualala Point Island	01	PECO	09	2	45	0	Y
	SO-384-01	103	404-004	Gualala Point Island	06/03/89	0830	002	01	01	Gualala Point Island	01	BLOY	10	0	1	0	Y
	SO-384-01	103	404-004	Gualala Point Island	06/03/89	0830	002	01	01	Gualala Point Island	01	WEGU	12	13	26	0	Y
	SO-384-01	103	404-004	Gualala Point Island	06/03/89	0830	002	01	01	Gualala Point Island	01	PIGU	25	0	17	0	Y
1380	SO-384-02	104	404-024	Delmar Point	06/03/89	0852	002	01	01	Delmar Point	02	PECO	09	4	0	0	Y
	SO-384-03	105	404-025	Sea Ranch & Colonies N.	06/03/89	0906-1048	002	01	02	Area D	02	PECO	09	15	32	2	Y
	SO-384-03	105	404-025	Sea Ranch & Colonies N.	06/03/89	0906-1048	002	01	03	Area E	02	PECO	09	14	40	3	Y
	SO-384-03	105	404-025	Sea Ranch & Colonies N.	06/03/89	0906-1048	002	01	06	Area G	02	PECO	09	3	3	0	Y
	SO-384-03	105	404-025	Sea Ranch & Colonies N.	06/03/89	0906-1048	002	01	07	Area H	02	PECO	09	6	6	0	Y
	SO-384-03	105	404-025	Sea Ranch & Colonies N.	06/03/89	0906-1048	002	01	02	Area D	02	BLOY	10	0	1	0	Y
	SO-384-03	105	404-025	Sea Ranch & Colonies N.	06/03/89	0906-1048	002	01	05	Rock G	01	BLOY	10	1	2	0	Y
	SO-384-03	105	404-025	Sea Ranch & Colonies N.	06/03/89	0906-1048	002	01	99	Unknown	02	BLOY	10	0	8	0	Y
	SO-384-03	105	404-025	Sea Ranch & Colonies N.	06/03/89	0906-1048	002	01	01	Rock C	01	WEGU	12	1	1	0	Y
	SO-384-03	105	404-025	Sea Ranch & Colonies N.	06/03/89	0906-1048	002	01	05	Rock G	01	WEGU	12	6	13	0	Y
1390	SO-384-03	105	404-025	Sea Ranch & Colonies N.	06/03/89	0906-1048	002	01	06	Area G	02	WEGU	12	1	1	0	Y
	SO-384-03	105	404-025	Sea Ranch & Colonies N.	06/03/89	0906-1048	002	01	03	Area E	02	PIGU	25	0	12	9	Y
	SO-384-03	105	404-025	Sea Ranch & Colonies N.	06/03/89	0906-1048	002	01	04	Rock F	01	PIGU	25	0	4	4	Y
	SO-384-03	105	404-025	Sea Ranch & Colonies N.	06/03/89	0906-1048	002	01	07	Area H	02	PIGU	25	0	1	1	Y
	SO-384-04	106	404-026	Black Pt. - Stewart's Pt.	06/03/89	1100-1225	002	01	02	Area I	02	PECO	09	3	6	2	Y
	SO-384-04	106	404-026	Black Pt. - Stewart's Pt.	06/03/89	1100-1225	002	01	03	Area K	02	PECO	09	5	8	0	Y
	SO-384-04	106	404-026	Black Pt. - Stewart's Pt.	06/03/89	1100-1225	002	01	04	Area L	04	PECO	09	8	34	5	Y
	SO-384-04	106	404-026	Black Pt. - Stewart's Pt.	06/03/89	1100-1225	002	01	05	Area M	02	PECO	09	2	4	0	Y
	SO-384-04	106	404-026	Black Pt. - Stewart's Pt.	06/03/89	1100-1225	002	01	03	Area K	02	BLOY	10	0	2	1	Y
	SO-384-04	106	404-026	Black Pt. - Stewart's Pt.	06/03/89	1100-1225	002	01	99	Unknown	04	BLOY	10	0	2	0	Y
1400	SO-384-04	106	404-026	Black Pt. - Stewart's Pt.	06/03/89	1100-1225	002	01	01	Black Point	01	WEGU	12	1	1	0	Y

Appendix 2. Continued.

Rec. No.	F1	F2	F3	F4	F5	F6	F7	F8	F9	F10	F11	F12	F13	F14	F15	F16	F17
1401	SO-384-04	106	404-026	Black Pt. - Stewart's Pt.	06/03/89	1100-1225	002	01	03	Area K	02	WEGU	12	2	3	0	Y
	SO-384-04	106	404-026	Black Pt. - Stewart's Pt.	06/03/89	1100-1225	002	01	01	Black Point	01	PIGU	25	0	4	0	Y
	SO-384-04	106	404-026	Black Pt. - Stewart's Pt.	06/03/89	1100-1225	002	01	02	Area I	02	PIGU	25	0	1	0	Y
	SO-382-01	107	404-027	Stewart's Pt. - Rocky Pt.	06/03/89	1225-1236	002	01	01	Area N	02	PECO	09	3	20	0	Y
	SO-382-01	107	404-027	Stewart's Pt. - Rocky Pt.	06/03/89	1225-1236	002	01	02	Area O	02	PECO	09	5	15	2	Y
	SO-382-01	107	404-027	Stewart's Pt. - Rocky Pt.	06/03/89	1225-1236	002	01	03	Area P	02	PECO	09	1	12	4	Y
	SO-382-01	107	404-027	Stewart's Pt. - Rocky Pt.	06/03/89	1225-1236	002	01	04	Area Q	02	PECO	09	21	23	0	Y
	SO-382-01	107	404-027	Stewart's Pt. - Rocky Pt.	06/03/89	1225-1236	002	01	03	Area P	02	BLOY	10	0	1	0	Y
	SO-382-01	107	404-027	Stewart's Pt. - Rocky Pt.	06/03/89	1225-1236	002	01	02	Area O	02	WEGU	12	1	2	0	Y
1410	SO-382-01	107	404-027	Stewart's Pt. - Rocky Pt.	06/03/89	1225-1236	002	01	03	Area P	02	WEGU	12	1	1	0	Y
	SO-382-01	107	404-027	Stewart's Pt. - Rocky Pt.	06/03/89	1225-1236	002	01	02	Area O	02	PIGU	25	0	2	0	Y
	SO-382-01	107	404-027	Stewart's Pt. - Rocky Pt.	06/03/89	1225-1236	002	01	03	Area P	02	PIGU	25	0	1	0	Y
	SO-382-01	107	404-027	Stewart's Pt. - Rocky Pt.	06/03/89	1225-1236	002	01	04	Area Q	02	PIGU	25	0	3	0	Y
	SO-382-02	108	404-028	Horseshoe Cove	06/03/89	1350-1406	002	01	01	Area R	02	PECO	09	8	11	0	Y
	SO-382-02	108	404-028	Horseshoe Cove	06/03/89	1350-1406	002	01	02	Area A	02	PECO	09	22	24	0	Y
	SO-382-02	108	404-028	Horseshoe Cove	06/03/89	1350-1406	002	01	03	Area B	02	PECO	09	24	37	0	Y
	SO-382-02	108	404-028	Horseshoe Cove	06/03/89	1350-1406	002	01	04	Horseshoe Point	02	PECO	09	1	12	0	Y
	SO-382-02	108	404-028	Horseshoe Cove	06/03/89	1350-1406	002	01	03	Area B	02	WEGU	12	1	3	0	Y
	SO-382-02	108	404-028	Horseshoe Cove	06/03/89	1350-1406	002	01	04	Horseshoe Point	02	PIGU	25	0	1	0	Y
1420	SO-382-03	109	404-029	Cannon Gulch- Stump Beach	06/03/89	1421-1450	002	03	01	Area C	02	PECO	09	22	30	0	Y
	SO-382-03	109	404-029	Cannon Gulch- Stump Beach	06/03/89	1421-1450	002	03	02	Area D	02	PECO	09	14	49	5	Y
	SO-382-03	109	404-029	Cannon Gulch- Stump Beach	06/03/89	1421-1450	002	03	01	Area C	02	BLOY	10	0	5	0	Y
	SO-382-03	109	404-029	Cannon Gulch- Stump Beach	06/03/89	1421-1450	002	03	99	Unknown	02	BLOY	10	0	9	0	Y
	SO-382-03	109	404-029	Cannon Gulch- Stump Beach	06/03/89	1421-1450	002	03	01	Area C	02	PIGU	25	0	1	0	Y
	SO-382-04	110	404-030	Gerstle Cv.-Stillwater Cv	06/05/89	0848-0928	007	01	01	Area B	02	PECO	09	25	29	0	Y
	SO-382-04	110	404-030	Gerstle Cv.-Stillwater Cv	06/05/89	0848-0928	007	01	02	Rock C	01	PECO	09	1	4	0	Y
	SO-382-04	110	404-030	Gerstle Cv.-Stillwater Cv	06/05/89	0848-0928	007	01	03	Area D	02	PECO	09	5	8	2	Y
	SO-382-04	110	404-030	Gerstle Cv.-Stillwater Cv	06/05/89	0848-0928	007	01	04	Area E	02	PECO	09	13	16	0	Y
	SO-382-04	110	404-030	Gerstle Cv.-Stillwater Cv	06/05/89	0848-0928	007	01	05	Area F	02	PECO	09	1	1	0	Y
1430	SO-382-04	110	404-030	Gerstle Cv.-Stillwater Cv	06/05/89	0848-0928	007	01	06	Area G	02	PECO	09	5	6	0	Y
	SO-382-04	110	404-030	Gerstle Cv.-Stillwater Cv	06/05/89	0848-0928	007	01	04	Area E	02	BLOY	10	0	2	1	Y
	SO-382-04	110	404-030	Gerstle Cv.-Stillwater Cv	06/05/89	0848-0928	007	01	99	Unknown	02	BLOY	10	0	2	0	Y
	SO-382-04	110	404-030	Gerstle Cv.-Stillwater Cv	06/05/89	0848-0928	007	01	99	Unknown	04	BLOY	10	0	2	0	Y
	SO-382-04	110	404-030	Gerstle Cv.-Stillwater Cv	06/05/89	0848-0928	007	01	02	Rock C	01	WEGU	12	7	20	0	Y
	SO-382-04	110	404-030	Gerstle Cv.-Stillwater Cv	06/05/89	0848-0928	007	01	04	Area E	02	WEGU	12	0	1	1	Y
	SO-382-04	110	404-030	Gerstle Cv.-Stillwater Cv	06/05/89	0848-0928	007	01	07	Rock I	01	WEGU	12	1	1	0	Y
	SO-382-04	110	404-030	Gerstle Cv.-Stillwater Cv	06/05/89	0848-0928	007	01	04	Area E	02	PIGU	25	0	3	1	Y
	SO-382-04	110	404-030	Gerstle Cv.-Stillwater Cv	06/05/89	0848-0928	007	01	99	Unknown	04	PIGU	25	0	1	0	Y
	SO-382-05	111	404-031	Bench Mark 125-Timber Cv.	06/05/89	0933-1005	007	01	01	Area KK	01	PECO	09	5	11	3	Y
1440	SO-382-05	111	404-031	Bench Mark 125-Timber Cv.	06/05/89	0933-1005	007	01	02	Area L	02	PECO	09	4	9	2	Y
	SO-382-05	111	404-031	Bench Mark 125-Timber Cv.	06/05/89	0933-1005	007	01	04	Rock N	01	PECO	09	3	16	0	Y
	SO-382-05	111	404-031	Bench Mark 125-Timber Cv.	06/05/89	0933-1005	007	01	05	Area O	02	PECO	09	4	6	0	Y
	SO-382-05	111	404-031	Bench Mark 125-Timber Cv.	06/05/89	0933-1005	007	01	06	Area P	01	PECO	09	6	8	0	Y
	SO-382-05	111	404-031	Bench Mark 125-Timber Cv.	06/05/89	0933-1005	007	01	07	Area Q	02	PECO	09	6	6	0	Y
	SO-382-05	111	404-031	Bench Mark 125-Timber Cv.	06/05/89	0933-1005	007	01	01	Area KK	01	BLOY	10	0	1	1	Y
	SO-382-05	111	404-031	Bench Mark 125-Timber Cv.	06/05/89	0933-1005	007	01	99	Unknown	02	BLOY	10	0	1	0	Y
	SO-382-05	111	404-031	Bench Mark 125-Timber Cv.	06/05/89	0933-1005	007	01	01	Area KK	01	WEGU	12	1	1	0	Y
	SO-382-05	111	404-031	Bench Mark 125-Timber Cv.	06/05/89	0933-1005	007	01	03	Rock M	01	WEGU	12	5	15	0	Y
	SO-382-05	111	404-031	Bench Mark 125-Timber Cv.	06/05/89	0933-1005	007	01	04	Rock N	01	WEGU	12	10	27	0	Y
1450	SO-382-05	111	404-031	Bench Mark 125-Timber Cv.	06/05/89	0933-1005	007	01	01	Area KK	01	PIGU	25	0	3	1	Y

Appendix 2. Continued.

Rec. No.	F1	F2	F3	F4	F5	F6	F7	F8	F9	F10	F11	F12	F13	F14	F15	F16	F17
1451	SO-382-05	111	404-031	Bench Mark 125-Timber Cv.	06/05/89	0933-1005	007	01	04	Rock N	01	PIGU	25	0	1	0	Y
	SO-382-06	112	404-043	Windermere Pt.- Jewell Gl	06/05/89	1014-1033	007	01	01	Area S	02	PECO	09	18	27	3	Y
	SO-382-06	112	404-043	Windermere Pt.- Jewell Gl	06/05/89	1014-1033	007	01	99	Unknown	04	BLOY	10	0	1	0	Y
	SO-382-06	112	404-043	Windermere Pt.- Jewell Gl	06/05/89	1014-1033	007	01	02	Rock A	01	WEGU	12	2	3	0	Y
	SO-382-06	112	404-043	Windermere Pt.- Jewell Gl	06/05/89	1014-1033	007	01	03	Rock C	01	WEGU	12	1	2	0	Y
	SO-382-06	112	404-043	Windermere Pt.- Jewell Gl	06/05/89	1014-1033	007	01	99	Unknown	04	PIGU	25	0	1	0	Y
	SO-382-07	113	404-032	Northwest Cape Rocks	06/05/89	1035	007	01	01	Rock A	01	BLOY	10	1	1	0	Y
	SO-382-07	113	404-032	Northwest Cape Rocks	06/05/89	1035	007	01	01	Rock A	01	WEGU	12	16	30	0	Y
	SO-382-07	113	404-032	Northwest Cape Rocks	06/05/89	0858-0915	015	02	01	Rock A	01	WEGU	12	9	17	0	N
1460	SO-382-07	113	404-032	Northwest Cape Rocks	06/05/89	1035	007	01	02	Rock B	01	WEGU	12	10	16	0	Y
	SO-382-07	113	404-032	Northwest Cape Rocks	06/05/89	0858-0915	015	02	02	Rock B	01	WEGU	12	3	11	0	N
	SO-382-08	114	404-033	Russian Gulch	06/05/89	1114-1151	007	01	03	Area J	02	PECO	09	9	11	2	Y
	SO-382-08	114	404-033	Russian Gulch	06/05/89	1114-1151	007	01	04	Rock K	01	PECO	09	4	8	4	Y
	SO-382-08	114	404-033	Russian Gulch	06/05/89	1114-1151	007	01	05	Area M	02	PECO	09	26	27	1	Y
	SO-382-08	114	404-033	Russian Gulch	06/05/89	1114-1151	007	01	07	Area O	02	PECO	09	15	15	0	Y
	SO-382-08	114	404-033	Russian Gulch	06/05/89	1114-1151	007	01	08	Area P	02	PECO	09	41	41	0	N
	SO-382-08	114	404-033	Russian Gulch	06/05/89	0942-1005	015	02	08	Area P	02	PECO	09	49	50	0	Y
	SO-382-08	114	404-033	Russian Gulch	06/05/89	1114-1151	007	01	07	Area O	02	BLOY	10	0	6	1	Y
	SO-382-08	114	404-033	Russian Gulch	06/05/89	1114-1151	007	01	08	Area P	02	BLOY	10	0	1	0	Y
1470	SO-382-08	114	404-033	Russian Gulch	06/05/89	1114-1151	007	01	01	Rock D	01	WEGU	12	2	3	0	Y
	SO-382-08	114	404-033	Russian Gulch	06/05/89	1114-1151	007	01	02	Rock G	01	WEGU	12	1	1	0	Y
	SO-382-08	114	404-033	Russian Gulch	06/05/89	1114-1151	007	01	05	Area M	02	WEGU	12	2	3	0	Y
	SO-382-08	114	404-033	Russian Gulch	06/05/89	1114-1151	007	01	06	Rock N	01	WEGU	12	2	4	0	Y
	SO-382-08	114	404-033	Russian Gulch	06/05/89	1114-1151	007	01	07	Area O	02	WEGU	12	11	25	0	Y
	SO-382-08	114	404-033	Russian Gulch	06/05/89	0942-1005	015	02	08	Area P	02	WEGU	12	3	3	0	Y
	SO-382-08	114	404-033	Russian Gulch	06/05/89	1114-1151	007	01	01	Rock D	01	PIGU	25	0	1	0	Y
	SO-382-08	114	404-033	Russian Gulch	06/05/89	1114-1151	007	01	07	Area O	02	PIGU	25	0	6	3	Y
	SO-382-08	114	404-033	Russian Gulch	06/05/89	1114-1151	007	01	08	Area P	02	PIGU	25	0	1	1	Y
	SO-382-09	115	404-005	Russian River Rocks	06/05/89	1211-1303	007	01	05	Rock T	01	DCCO	07	5	6	0	Y
1480	SO-382-09	115	404-005	Russian River Rocks	05/23/89	1524	018	04	06	Area U	02	DCCO	07	19	21	0	Y
	SO-382-09	115	404-005	Russian River Rocks	06/05/89	1211-1303	007	01	06	Area U	02	DCCO	07	13	18	0	N
	SO-382-09	115	404-005	Russian River Rocks	05/23/89	1524	018	04	07	Rock X	01	DCCO	07	82	90	0	Y
	SO-382-09	115	404-005	Russian River Rocks	06/05/89	1000-1057	015	02	07	RockX	01	DCCO	07	71	89	2	N
	SO-382-09	115	404-005	Russian River Rocks	06/05/89	1211-1303	007	01	07	Rock X	01	DCCO	07	69	79	0	N
	SO-382-09	115	404-005	Russian River Rocks	05/23/89	1524	018	04	10	Rock A	01	DCCO	07	18	20	0	Y
	SO-382-09	115	404-005	Russian River Rocks	06/05/89	1000-1057	015	02	10	Rock A	01	DCCO	07	12	16	0	N
	SO-382-09	115	404-005	Russian River Rocks	06/05/89	1211-1303	007	01	10	Rock A	01	DCCO	07	14	18	0	N
	SO-382-09	115	404-005	Russian River Rocks	05/23/89	1524	018	04	11	Rock B	01	DCCO	07	42	49	0	N
	SO-382-09	115	404-005	Russian River Rocks	06/05/89	1211-1303	007	01	11	Rock B	01	DCCO	07	26	41	0	N
1490	SO-382-09	115	404-005	Russian River Rocks	06/05/89	1000-1057	015	02	11	Rock B	01	DCCO	07	52	63	0	Y
	SO-382-09	115	404-005	Russian River Rocks	05/23/89	1524	018	04	10	Rock A	01	BRCO	08	17	23	0	N
	SO-382-09	115	404-005	Russian River Rocks	06/05/89	1000-1057	015	02	10	Rock A	01	BRCO	08	23	34	0	Y
	SO-382-09	115	404-005	Russian River Rocks	06/05/89	1211-1303	007	01	10	Rock A	01	BRCO	08	23	31	0	N
	SO-382-09	115	404-005	Russian River Rocks	06/05/89	1211-1303	007	01	02	Rock Q	01	PECO	09	12	12	0	Y
	SO-382-09	115	404-005	Russian River Rocks	06/05/89	1000-1057	015	02	02	Rock Q	01	PECO	09	7	10	1	N
	SO-382-09	115	404-005	Russian River Rocks	06/05/89	1211-1303	007	01	04	Area S	02	PECO	09	1	1	0	Y
	SO-382-09	115	404-005	Russian River Rocks	06/05/89	1211-1303	007	01	05	Rock T	01	PECO	09	1	1	0	N
	SO-382-09	115	404-005	Russian River Rocks	06/05/89	1000-1057	015	02	05	Rock T	01	PECO	09	4	5	0	Y
	SO-382-09	115	404-005	Russian River Rocks	06/05/89	1211-1303	007	01	06	Area U	02	PECO	09	3	3	0	Y
1500	SO-382-09	115	404-005	Russian River Rocks	06/05/89	1211-1303	007	01	07	Rock X	01	PECO	09	7	7	0	Y

Appendix 2. Continued.

Rec. No.	F1	F2	F3	F4	F5	F6	F7	F8	F9	F10	F11	F12	F13	F14	F15	F16	F17
1501	SO-382-09	115	404-005	Russian River Rocks	06/05/89	1211-1303	007	01	10	Rock A	01	PECO	09	16	17	1	Y
	SO-382-09	115	404-005	Russian River Rocks	06/05/89	1000-1057	015	02	10	Rock A	01	PECO	09	7	11	0	N
	SO-382-09	115	404-005	Russian River Rocks	05/23/89	1524	018	04	11	Rock B	01	PECO	09	14	14	0	Y
	SO-382-09	115	404-005	Russian River Rocks	06/05/89	1211-1303	007	01	11	Rock B	01	PECO	09	2	27	0	A
	SO-382-09	115	404-005	Russian River Rocks	06/05/89	1000-1057	015	02	11	Rock B	01	PECO	09	3	6	1	N
	SO-382-09	115	404-005	Russian River Rocks	06/05/89	1000-1057	015	02	01	Rock 1	01	BLOY	10	0	1	0	Y
	SO-382-09	115	404-005	Russian River Rocks	06/05/89	1211-1303	007	01	11	Rock B	01	BLOY	10	0	1	0	Y
	SO-382-09	115	404-005	Russian River Rocks	06/05/89	1000-1057	015	02	01	Rock 1	01	WEGU	12	12	24	0	Y
	SO-382-09	115	404-005	Russian River Rocks	06/05/89	1211-1303	007	01	02	Rock Q	01	WEGU	12	1	1	0	Y
1510	SO-382-09	115	404-005	Russian River Rocks	06/05/89	1211-1303	007	01	03	Area R	02	WEGU	12	1	1	0	Y
	SO-382-09	115	404-005	Russian River Rocks	06/05/89	1211-1303	007	01	06	Area U	02	WEGU	12	1	1	0	Y
	SO-382-09	115	404-005	Russian River Rocks	06/05/89	1211-1303	007	01	08	Rock Y	01	WEGU	12	1	2	0	Y
	SO-382-09	115	404-005	Russian River Rocks	06/05/89	1211-1303	007	01	09	Rock Z	01	WEGU	12	1	2	0	Y
	SO-382-09	115	404-005	Russian River Rocks	06/05/89	1211-1303	007	01	10	Rock A	01	WEGU	12	2	3	0	Y
	SO-382-09	115	404-005	Russian River Rocks	06/05/89	1211-1303	007	01	11	Rock B	01	WEGU	12	3	8	0	Y
	SO-382-09	115	404-005	Russian River Rocks	06/05/89	1000-1057	015	02	11	Rock B	01	WEGU	12	1	2	0	N
	SO-382-09	115	404-005	Russian River Rocks	06/05/89	1211-1303	007	01	07	Rock X	01	PIGU	25	0	1	0	Y
	SO-382-09	115	404-005	Russian River Rocks	06/05/89	1211-1303	007	01	11	Rock B	01	PIGU	25	0	1	1	N
	SO-382-09	115	404-005	Russian River Rocks	06/05/89	1000-1057	015	02	11	Rock B	01	PIGU	25	1	1	0	Y
1520	SO-382-10	116	404-044	Goat Rock to Peaked Hill	06/05/89	1315	007	01	02	Rock C	01	BLOY	10	0	1	0	Y
	SO-382-10	116	404-044	Goat Rock to Peaked Hill	06/05/89	1315	007	01	01	Goat Rock	02	WEGU	12	2	8	0	Y
	SO-382-10	116	404-044	Goat Rock to Peaked Hill	06/05/89	1315	007	01	02	Rock C	01	WEGU	12	1	2	0	Y
	SO-382-11	117	404-006	Arched Rock	05/23/89	1500	018	04	01	Arched Rock	01	BRCO	08	326	409	0	Y
	SO-382-11	117	404-006	Arched Rock	06/04/89	1800-1845	012	02	01	Arched Rock	01	BRCO	08	193	389	0	N
	SO-382-11	117	404-006	Arched Rock	06/05/89	1323-1345	007	01	01	Arched Rock	01	BRCO	08	ND	150	0	N
	SO-382-11	117	404-006	Arched Rock	06/04/89	1800-1845	012	02	01	Arched Rock	01	PECO	09	1	1	0	N
	SO-382-11	117	404-006	Arched Rock	06/05/89	1323-1345	007	01	01	Arched Rock	01	PECO	09	4	4	0	Y
	SO-382-11	117	404-006	Arched Rock	06/04/89	1800-1845	012	02	01	Arched Rock	01	WEGU	12	17	35	0	N
	SO-382-11	117	404-006	Arched Rock	06/05/89	1323-1345	007	01	01	Arched Rock	01	WEGU	12	17	90	0	Y
1530	SO-382-11	117	404-006	Arched Rock	06/05/89	1323-1345	007	01	01	Arched Rock	01	PIGU	25	0	1	0	Y
	SO-382-12	118	404-034	Peaked Hill	06/05/89	1350-1355	007	01	02	Area F	04	PECO	09	9	12	1	Y
	SO-382-12	118	404-034	Peaked Hill	06/05/89	1350-1355	007	01	03	Area G	04	PECO	09	11	11	0	Y
	SO-382-12	118	404-034	Peaked Hill	06/05/89	1350-1355	007	01	03	Area G	04	BLOY	10	0	1	1	Y
	SO-382-12	118	404-034	Peaked Hill	06/05/89	1350-1355	007	01	02	Area F	04	WEGU	12	2	3	0	Y
	SO-382-12	118	404-034	Peaked Hill	06/05/89	1350-1355	007	01	03	Area G	04	WEGU	12	1	1	0	Y
	SO-382-12	118	404-034	Peaked Hill	06/05/89	1350-1355	007	01	01	Area E	02	PIGU	25	0	1	1	Y
	SO-382-13	119	404-035	Gull Rock	06/05/89	1411-1515	007	03	01	Gull Rock	01	LHSP	02	1	1	2	Y
	SO-382-13	119	404-035	Gull Rock	06/04/89	1733	012	02	01	Gull Rock	01	PECO	09	0	2	2	N
	SO-382-13	119	404-035	Gull Rock	06/05/89	1411-1515	007	01	01	Gull Rock	01	PECO	09	20	23	1	Y
1540	SO-382-13	119	404-035	Gull Rock	06/05/89	1411-1515	007	01	01	Gull Rock	01	BLOY	10	0	2	0	Y
	SO-382-13	119	404-035	Gull Rock	06/04/89	1733	012	02	01	Gull Rock	01	WEGU	12	13	19	0	N
	SO-382-13	119	404-035	Gull Rock	06/05/89	1411-1515	007	03	01	Gull Rock	01	WEGU	12	17	30	0	Y
	SO-382-13	119	404-035	Gull Rock	06/05/89	1411-1515	007	01	01	Gull Rock	01	PIGU	25	0	1	0	Y
	SO-382-13	119	404-035	Gull Rock	06/05/89	1411-1515	007	05	01	Gull Rock	01	UNAL	33	0	0	9	Y
	SO-382-14	120	404-036	Shell-Wrights Beach Rocks	06/05/89	1404-1542	007	01	02	Rock H	01	PECO	09	2	6	0	Y
	SO-382-14	120	404-036	Shell-Wrights Beach Rocks	06/05/89	1404-1542	007	01	07	Rock 6	01	PECO	09	5	7	0	Y
	SO-382-14	120	404-036	Shell-Wrights Beach Rocks	06/05/89	1404-1542	007	01	08	Rock 7	01	PECO	09	6	13	0	Y
	SO-382-14	120	404-036	Shell-Wrights Beach Rocks	06/04/89	1625-1740	012	02	13	Rock D	01	PECO	09	12	14	0	N
	SO-382-14	120	404-036	Shell-Wrights Beach Rocks	06/05/89	1404-1542	007	01	13	Rock D	01	PECO	09	10	21	6	Y
1550	SO-382-14	120	404-036	Shell-Wrights Beach Rocks	06/04/89	1625-1740	012	02	15	Area G	01	PECO	09	2	2	0	Y

Appendix 2. Continued.

Rec. No.	F1	F2	F3	F4	F5	F6	F7	F8	F9	F10	F11	F12	F13	F14	F15	F16	F17
1551	SO-382-14	120	404-036	Shell-Wrights Beach Rocks	06/05/89	1404-1542	007	01	02	Rock H	01	BLOY	10	1	1	0	Y
	SO-382-14	120	404-036	Shell-Wrights Beach Rocks	06/05/89	1404-1542	007	01	08	Rock 7	01	BLOY	10	1	2	0	Y
	SO-382-14	120	404-036	Shell-Wrights Beach Rocks	06/05/89	1404-1542	007	01	10	Rock 10	01	BLOY	10	0	1	1	Y
	SO-382-14	120	404-036	Shell-Wrights Beach Rocks	06/05/89	1404-1542	007	01	11	Rock 11	01	BLOY	10	0	2	1	Y
	SO-382-14	120	404-036	Shell-Wrights Beach Rocks	06/04/89	1625-1740	012	02	13	Rock D	01	BLOY	10	0	1	1	Y
	SO-382-14	120	404-036	Shell-Wrights Beach Rocks	06/05/89	1404-1542	007	01	13	Rock D	01	BLOY	10	0	2	0	Y
	SO-382-14	120	404-036	Shell-Wrights Beach Rocks	06/05/89	1404-1542	007	01	14	Rock E	01	BLOY	10	0	2	0	Y
	SO-382-14	120	404-036	Shell-Wrights Beach Rocks	06/04/89	1625-1740	012	02	15	Area G	01	BLOY	10	1	2	0	Y
	SO-382-14	120	404-036	Shell-Wrights Beach Rocks	06/05/89	1404-1542	007	01	99	Unknown	04	BLOY	10	0	7	0	Y
1560	SO-382-14	120	404-036	Shell-Wrights Beach Rocks	06/04/89	1625-1740	012	02	01	Rock I	01	WEGU	12	2	3	0	N
	SO-382-14	120	404-036	Shell-Wrights Beach Rocks	06/05/89	1404-1542	007	01	01	Rock I	01	WEGU	12	2	9	0	Y
	SO-382-14	120	404-036	Shell-Wrights Beach Rocks	06/04/89	1625-1740	012	02	02	Rock H	01	WEGU	12	9	14	0	N
	SO-382-14	120	404-036	Shell-Wrights Beach Rocks	06/05/89	1404-1542	007	01	02	Rock H	01	WEGU	12	13	18	0	Y
	SO-382-14	120	404-036	Shell-Wrights Beach Rocks	06/05/89	1404-1542	007	01	03	Rock 1	01	WEGU	12	1	1	0	Y
	SO-382-14	120	404-036	Shell-Wrights Beach Rocks	06/05/89	1404-1542	007	01	04	Rock 2	01	WEGU	12	1	1	0	Y
	SO-382-14	120	404-036	Shell-Wrights Beach Rocks	06/05/89	1404-1542	007	01	05	Rock 4	01	WEGU	12	1	1	0	Y
	SO-382-14	120	404-036	Shell-Wrights Beach Rocks	06/05/89	1404-1542	007	01	06	Rock 5	01	WEGU	12	1	1	0	Y
	SO-382-14	120	404-036	Shell-Wrights Beach Rocks	06/05/89	1404-1542	007	01	08	Rock 7	01	WEGU	12	2	5	0	Y
	SO-382-14	120	404-036	Shell-Wrights Beach Rocks	06/05/89	1404-1542	007	01	09	Rock 9	01	WEGU	12	1	1	0	Y
1570	SO-382-14	120	404-036	Shell-Wrights Beach Rocks	06/05/89	1404-1542	007	01	10	Rock 10	01	WEGU	12	3	9	0	Y
	SO-382-14	120	404-036	Shell-Wrights Beach Rocks	06/05/89	1404-1542	007	01	11	Rock 11	01	WEGU	12	2	2	0	Y
	SO-382-14	120	404-036	Shell-Wrights Beach Rocks	06/04/89	1625-1740	012	02	12	Rock F	01	WEGU	12	1	1	0	Y
	SO-382-14	120	404-036	Shell-Wrights Beach Rocks	06/05/89	1404-1542	007	01	12	Rock F	01	WEGU	12	1	1	0	N
	SO-382-14	120	404-036	Shell-Wrights Beach Rocks	06/04/89	1625-1740	012	02	13	Rock D	01	WEGU	12	6	13	0	Y
	SO-382-14	120	404-036	Shell-Wrights Beach Rocks	06/05/89	1404-1542	007	01	13	Rock D	01	WEGU	12	4	10	0	N
	SO-382-14	120	404-036	Shell-Wrights Beach Rocks	06/04/89	1625-1740	012	02	14	Rock E	01	WEGU	12	2	3	0	Y
	SO-382-14	120	404-036	Shell-Wrights Beach Rocks	06/05/89	1404-1542	007	01	14	Rock E	01	WEGU	12	3	6	0	Y
	SO-382-14	120	404-036	Shell-Wrights Beach Rocks	06/04/89	1625-1740	012	02	15	Area G	01	WEGU	12	5	12	0	Y
	SO-382-14	120	404-036	Shell-Wrights Beach Rocks	06/05/89	1404-1542	007	01	02	Rock H	01	PIGU	25	0	1	1	Y
1580	SO-382-14	120	404-036	Shell-Wrights Beach Rocks	06/05/89	1404-1542	007	01	08	Rock 7	01	PIGU	25	1	1	0	Y
	SO-382-15	121	404-037	Duncan's Pt.-Arched Rock	06/04/89	1500-1615	012	02	04	Rock Point	02	PECO	09	29	31	0	Y
	SO-382-15	121	404-037	Duncan's Pt.-Arched Rock	06/05/89	1547-1620	007	01	04	Rock Point	02	PECO	09	20	20	0	N
	SO-382-15	121	404-037	Duncan's Pt.-Arched Rock	06/04/89	1500-1615	012	02	05	Rock B	01	PECO	09	4	6	0	N
	SO-382-15	121	404-037	Duncan's Pt.-Arched Rock	06/05/89	1547-1620	007	01	05	Rock B	01	PECO	09	9	10	0	Y
	SO-382-15	121	404-037	Duncan's Pt.-Arched Rock	06/04/89	1500-1615	012	02	08	Rock A	01	PECO	09	12	12	0	N
	SO-382-15	121	404-037	Duncan's Pt.-Arched Rock	06/05/89	1547-1620	007	01	08	Rock A	01	PECO	09	24	25	0	Y
	SO-382-15	121	404-037	Duncan's Pt.-Arched Rock	06/04/89	1500-1615	012	02	03	Rock C	01	BLOY	10	1	1	0	Y
	SO-382-15	121	404-037	Duncan's Pt.-Arched Rock	06/05/89	1547-1620	007	01	03	Rock C	01	BLOY	10	0	1	1	N
	SO-382-15	121	404-037	Duncan's Pt.-Arched Rock	06/04/89	1500-1615	012	02	05	Rock B	01	BLOY	10	1	2	0	Y
1590	SO-382-15	121	404-037	Duncan's Pt.-Arched Rock	06/05/89	1547-1620	007	01	05	Rock B	01	BLOY	10	0	2	1	N
	SO-382-15	121	404-037	Duncan's Pt.-Arched Rock	06/05/89	1547-1620	007	01	99	Unknown	04	BLOY	10	0	1	0	Y
	SO-382-15	121	404-037	Duncan's Pt.-Arched Rock	06/04/89	1500-1615	012	02	01	Hogback	02	WEGU	12	1	1	0	Y
	SO-382-15	121	404-037	Duncan's Pt.-Arched Rock	06/05/89	1547-1620	007	01	02	Rock WX	01	WEGU	12	1	1	0	Y
	SO-382-15	121	404-037	Duncan's Pt.-Arched Rock	06/04/89	1500-1615	012	02	03	Rock C	01	WEGU	12	1	3	0	Y
	SO-382-15	121	404-037	Duncan's Pt.-Arched Rock	06/05/89	1547-1620	007	01	03	Rock C	01	WEGU	12	1	1	0	N
	SO-382-15	121	404-037	Duncan's Pt.-Arched Rock	06/05/89	1547-1620	007	01	06	Area 48	02	WEGU	12	1	2	0	Y
	SO-382-15	121	404-037	Duncan's Pt.-Arched Rock	06/05/89	1547-1620	007	01	07	Area 5	02	WEGU	12	1	2	0	Y
	SO-382-15	121	404-037	Duncan's Pt.-Arched Rock	06/04/89	1500-1615	012	02	08	Rock A	01	WEGU	12	9	24	0	A
	SO-382-15	121	404-037	Duncan's Pt.-Arched Rock	06/05/89	1547-1620	007	01	08	Rock A	01	WEGU	12	12	18	0	Y
1600	SO-380-01	122	404-038	Bodega Head	06/05/89	1635-1713	007	01	03	Area 12	02	PECO	09	33	44	11	Y

Appendix 2. Continued.

Rec. No.	F1	F2	F3	F4	F5	F6	F7	F8	F9	F10	F11	F12	F13	F14	F15	F16	F17
1601	SO-380-01	122	404-038	Bodega Head	06/05/89	1635-1713	007	01	04	Area 13	04	PECO	09	4	4	0	Y
	SO-380-01	122	404-038	Bodega Head	06/05/89	1635-1713	007	01	05	Rock 14	01	PECO	09	10	31	1	Y
	SO-380-01	122	404-038	Bodega Head	06/05/89	1635-1713	007	01	04	Area 13	04	BLOY	10	1	2	0	Y
	SO-380-01	122	404-038	Bodega Head	06/05/89	1635-1713	007	01	99	Unknown	04	BLOY	10	0	4	0	Y
	SO-380-01	122	404-038	Bodega Head	06/05/89	1635-1713	007	01	01	Rock 10	01	WEGU	12	2	4	0	Y
	SO-380-01	122	404-038	Bodega Head	06/05/89	1635-1713	007	01	02	Rock 11	01	WEGU	12	1	1	0	Y
	SO-380-01	122	404-038	Bodega Head	06/05/89	1635-1713	007	01	04	Area 13	04	WEGU	12	1	4	0	Y
	SO-380-01	122	404-038	Bodega Head	06/05/89	1635-1713	007	01	06	Rock 15	01	WEGU	12	1	2	0	Y
	SO-380-01	122	404-038	Bodega Head	06/05/89	1635-1713	007	01	03	Area 12	02	PIGU	25	0	1	0	Y
1610	SO-380-02	123	404-008	Bodega Rock	05/23/89	1451	018	04	01	Bodega Rock	01	BRCO	08	558	746	0	Y
	SO-380-02	123	404-008	Bodega Rock	06/04/89	1700	014	02	01	Bodega Rock	01	BRCO	08	262	760	0	N
	SO-380-02	123	404-008	Bodega Rock	06/05/89	0805-0824	004	01	01	Bodega Rock	01	BRCO	08	137	400	0	N
	SO-380-02	123	404-008	Bodega Rock	05/23/89	1451	018	04	01	Bodega Rock	01	WEGU	12	6	ND	0	N
	SO-380-02	123	404-008	Bodega Rock	06/04/89	1700	014	02	01	Bodega Rock	01	WEGU	12	0	23	0	A
	SO-380-02	123	404-008	Bodega Rock	06/05/89	0805-0824	004	01	01	Bodega Rock	01	WEGU	12	12	22	0	Y
	SO-380-02	123	404-008	Bodega Rock	06/05/89	0805-0824	004	01	01	Bodega Rock	01	PIGU	25	0	3	0	N
	SO-380-02	123	404-008	Bodega Rock	06/05/89	1714-1719	007	01	01	Bodega Rock	01	PIGU	25	0	12	0	Y
	SO-380-02	123	404-008	Bodega Rock	06/05/89	0805-0824	004	01	01	Bodega Rock	01	RHAU	29	0	2	0	Y
	SO-380-03	124	404-045	Bodega Harbor	06/05/89	1725-1746	007	01	01	Light Pile #3	08	WEGU	12	1	1	0	Y
1620	SO-380-03	124	404-045	Bodega Harbor	06/05/89	1725-1746	007	01	02	Light Pile #14	08	WEGU	12	1	1	0	Y
	SO-380-03	124	404-045	Bodega Harbor	06/05/89	1725-1746	007	01	03	Light Pile #26	08	WEGU	12	1	1	0	Y
	SO-380-03	124	404-045	Bodega Harbor	06/05/89	1725-1746	007	01	04	Light Pile #33	08	WEGU	12	1	2	0	Y
	SO-380-03	124	404-045	Bodega Harbor	06/05/89	1725-1746	007	01	05	Light Pile #37	08	WEGU	12	1	2	0	Y
	SO-380-03	124	404-045	Bodega Harbor	06/05/89	1725-1746	007	01	06	Light Pile #40	08	WEGU	12	1	2	0	Y
	SO-380-03	124	404-045	Bodega Harbor	06/05/89	1725-1746	007	01	99	Unknown	05	PIGU	25	0	1	0	Y
	SO-380-04	125	404-039	Pinnacle Rock	06/05/89	0835-0854	004	01	01	Pinnacle Rock	01	PECO	09	23	36	3	Y
	SO-380-04	125	404-039	Pinnacle Rock	06/05/89	0835-0854	004	01	01	Pinnacle Rock	01	BLOY	10	0	2	1	Y
	SO-380-04	125	404-039	Pinnacle Rock	06/05/89	0835-0854	004	01	01	Pinnacle Rock	01	WEGU	12	1	2	0	Y
	SO-380-04	125	404-039	Pinnacle Rock	06/05/89	0835-0854	004	01	01	Pinnacle Rock	01	PIGU	25	0	16	3	Y
1630	SO-380-04	125	404-039	Pinnacle Rock	06/05/89	0835-0854	004	01	01	Pinnacle Rock	01	RHAU	29	0	2	0	Y
	MA-380-01	126	404-040	Sonoma-Marin County Line	06/05/89	0854-0920	004	01	03	Rock 2	01	PECO	09	27	36	3	Y
	MA-380-01	126	404-040	Sonoma-Marin County Line	06/05/89	0854-0920	004	01	04	Area 3	02	PECO	09	11	12	0	Y
	MA-380-01	126	404-040	Sonoma-Marin County Line	06/05/89	0854-0920	004	01	01	Rock 1	01	BLOY	10	0	3	2	Y
	MA-380-01	126	404-040	Sonoma-Marin County Line	06/05/89	0854-0920	004	01	03	Rock 2	01	BLOY	10	0	2	1	Y
	MA-380-01	126	404-040	Sonoma-Marin County Line	06/05/89	0854-0920	004	01	01	Rock 1	01	WEGU	12	6	18	0	Y
	MA-380-01	126	404-040	Sonoma-Marin County Line	06/05/89	0854-0920	004	01	02	Rock 1A	01	WEGU	12	1	2	0	Y
	MA-380-01	126	404-040	Sonoma-Marin County Line	06/05/89	0854-0920	004	01	01	Rock 1	01	PIGU	25	0	2	0	Y
	MA-380-01	126	404-040	Sonoma-Marin County Line	06/05/89	0854-0920	004	01	03	Rock 2	01	PIGU	25	0	6	0	Y
	MA-380-01	126	404-040	Sonoma-Marin County Line	06/05/89	0854-0920	004	01	99	Unknown	02	PIGU	25	0	2	0	Y
1640	MA-380-02	127	404-009	Dillon Beach Rocks	06/05/89	0924-1014	004	01	05	Rock E1	01	DCCO	07	6	8	0	Y
	MA-380-02	127	404-009	Dillon Beach Rocks	06/05/89	0924-1014	004	01	06	Rock E2	01	BRCO	08	8	8	0	Y
	MA-380-02	127	404-009	Dillon Beach Rocks	06/05/89	0924-1014	004	01	01	Rock A	01	PECO	09	3	10	1	Y
	MA-380-02	127	404-009	Dillon Beach Rocks	06/05/89	0924-1014	004	01	03	Rock C	01	PECO	09	21	29	2	Y
	MA-380-02	127	404-009	Dillon Beach Rocks	06/05/89	0924-1014	004	01	04	Rock D	01	PECO	09	7	10	2	Y
	MA-380-02	127	404-009	Dillon Beach Rocks	06/05/89	0924-1014	004	01	05	Rock E1	01	PECO	09	12	15	0	Y
	MA-380-02	127	404-009	Dillon Beach Rocks	06/05/89	0924-1014	004	01	12	Rock J	01	PECO	09	22	30	1	Y
	MA-380-02	127	404-009	Dillon Beach Rocks	06/05/89	0924-1014	004	01	02	Rock B	01	BLOY	10	0	1	1	Y
	MA-380-02	127	404-009	Dillon Beach Rocks	06/05/89	0924-1014	004	01	10	Rock I	01	BLOY	10	0	1	1	Y
	MA-380-02	127	404-009	Dillon Beach Rocks	06/05/89	0924-1014	004	01	11	Rock K	01	BLOY	10	0	1	1	Y
1650	MA-380-02	127	404-009	Dillon Beach Rocks	06/05/89	0924-1014	004	01	02	Rock B	01	WEGU	12	1	1	0	Y

Appendix 2. Continued.

Rec. No.	F1	F2	F3	F4	F5	F6	F7	F8	F9	F10	F11	F12	F13	F14	F15	F16	F17
1651	MA-380-02	127	404-009	Dillon Beach Rocks	06/05/89	0924-1014	004	01	03	Rock C	01	WEGU	12	1	2	0	Y
	MA-380-02	127	404-009	Dillon Beach Rocks	06/05/89	0924-1014	004	01	04	Rock D	01	WEGU	12	2	4	0	Y
	MA-380-02	127	404-009	Dillon Beach Rocks	06/05/89	0924-1014	004	01	07	Rock F	01	WEGU	12	1	2	0	Y
	MA-380-02	127	404-009	Dillon Beach Rocks	06/05/89	0924-1014	004	01	08	Rock G	01	WEGU	12	1	2	0	Y
	MA-380-02	127	404-009	Dillon Beach Rocks	06/05/89	0924-1014	004	01	09	Rock H	01	WEGU	12	1	1	0	Y
	MA-380-02	127	404-009	Dillon Beach Rocks	06/05/89	0924-1014	004	01	10	Rock I	01	WEGU	12	9	13	0	Y
	MA-380-02	127	404-009	Dillon Beach Rocks	06/05/89	0924-1014	004	01	03	Rock C	01	PIGU	25	0	4	1	Y
	MA-380-02	127	404-009	Dillon Beach Rocks	06/05/89	0924-1014	004	01	12	Rock J	01	PIGU	25	0	4	1	Y
	MA-380-03	128	404-011	Tomales Point	06/05/89	1142-1210	004	01	01	Rock 1	01	PECO	09	31	40	0	Y
1660	MA-380-03	128	404-011	Tomales Point	06/05/89	1142-1210	004	01	02	Area 2	02	PECO	09	27	36	1	Y
	MA-380-03	128	404-011	Tomales Point	06/05/89	1142-1210	004	01	03	Area 3	02	PECO	09	6	17	9	Y
	MA-380-03	128	404-011	Tomales Point	06/05/89	1142-1210	004	01	01	Rock 1	01	BLOY	10	0	3	2	Y
	MA-380-03	128	404-011	Tomales Point	06/05/89	1142-1210	004	01	01	Rock 1	01	WEGU	12	3	6	0	Y
	MA-380-03	128	404-011	Tomales Point	06/05/89	1142-1210	004	01	99	Unknown	04	PIGU	25	0	44	0	Y
	MA-380-04	129	404-010	Bird Rock	1989	ND	001	13	01	Bird Rock	01	ASSP	03	6	48	28	Y
	MA-380-04	129	404-010	Bird Rock	08/06/89	2130-0530	024	07	01	Bird Rock	01	ASSP	03	3	40	0	N
	MA-380-04	129	404-010	Bird Rock	08/31/89	2120-0500	023	07	01	Bird Rock	01	ASSP	03	6	20	0	A
	MA-380-04	129	404-010	Bird Rock	05/23/89	1447	018	04	01	Bird Rock	01	BRCO	08	25	66	0	Y
	MA-380-04	129	404-010	Bird Rock	06/05/89	1104-1140	004	01	01	Bird Rock	01	BRCO	08	11	160	0	N
1670	MA-380-04	129	404-010	Bird Rock	08/06/89	ND	024	03	01	Bird Rock	01	BRCO	08	ND	550	0	N
	MA-380-04	129	404-010	Bird Rock	06/05/89	1104-1140	004	01	01	Bird Rock	01	PECO	09	17	118	1	Y
	MA-380-04	129	404-010	Bird Rock	08/06/89	ND	024	03	01	Bird Rock	01	BLOY	10	1	6	0	Y
	MA-380-04	129	404-010	Bird Rock	08/31/89	ND	023	03	01	Bird Rock	01	BLOY	10	0	6	0	N
	MA-380-04	129	404-010	Bird Rock	05/23/89	1447	018	04	01	Bird Rock	01	WEGU	12	84	ND	0	Y
	MA-380-04	129	404-010	Bird Rock	06/05/89	1104-1140	004	01	01	Bird Rock	01	WEGU	12	58	142	0	N
	MA-380-04	129	404-010	Bird Rock	08/06/89	ND	024	03	01	Bird Rock	01	WEGU	12	ND	150	0	A
	MA-380-04	129	404-010	Bird Rock	06/05/89	1104-1140	004	01	01	Bird Rock	01	PIGU	25	0	2	0	N
	MA-380-04	129	404-010	Bird Rock	08/06/89	ND	024	03	01	Bird Rock	01	PIGU	25	3	8	0	Y
	MA-380-04	129	404-010	Bird Rock	06/05/89	1104-1140	004	01	01	Bird Rock	01	RHAU	29	0	3	0	Y
1680	MA-380-04	129	404-010	Bird Rock	08/06/89	ND	024	03	01	Bird Rock	01	UNAL	33	0	0	20	N
	MA-380-05	130	404-041	Elephant Rock	06/05/89	1210	004	01	01	Elephant Rock	01	WEGU	12	3	6	0	Y
	MA-380-05	130	404-041	Elephant Rock	06/05/89	1210	004	01	02	Area 4	02	WEGU	12	1	2	0	Y
	MA-380-05	130	404-041	Elephant Rock	06/05/89	1210	004	01	02	Area 4	02	PIGU	25	0	6	0	Y
	MA-380-05	130	404-041	Elephant Rock	06/05/89	1210	004	01	99	Unknown	02	PIGU	25	0	5	0	Y
	MA-374-01	131	429-001	Point Reyes	05/23/89	1017-1037	018	04	05	Area O	04	BRCO	08	54	84	0	Y
	MA-374-01	131	429-001	Point Reyes	06/06/89	1118	004	01	05	Area O	04	BRCO	08	9	42	0	N
	MA-374-01	131	429-001	Point Reyes	05/23/89	1017-1037	018	04	07	Area M	02	BRCO	08	24	39	0	Y
	MA-374-01	131	429-001	Point Reyes	06/06/89	1040	004	01	07	Area M	02	BRCO	08	21	31	0	N
	MA-374-01	131	429-001	Point Reyes	05/23/89	1017-1037	018	04	09	Area L	02	BRCO	08	221	263	0	Y
1690	MA-374-01	131	429-001	Point Reyes	06/06/89	1017	004	01	09	Area L	02	BRCO	08	126	241	0	N
	MA-374-01	131	429-001	Point Reyes	05/23/89	1017-1037	018	04	11	Rocks J	01	BRCO	08	146	164	0	Y
	MA-374-01	131	429-001	Point Reyes	06/06/89	0940	004	01	11	Rocks J	01	BRCO	08	8	17	0	A
	MA-374-01	131	429-001	Point Reyes	06/06/89	0925	004	01	12	Area I	02	BRCO	08	98	165	0	Y
	MA-374-01	131	429-001	Point Reyes	05/23/89	1017-1037	018	04	13	Area H	01	BRCO	08	149	169	0	Y
	MA-374-01	131	429-001	Point Reyes	06/06/89	0900	004	01	13	Rocks H	01	BRCO	08	100	126	0	N
	MA-374-01	131	429-001	Point Reyes	06/06/89	1206	004	01	01	Area S	02	PECO	09	8	12	0	Y
	MA-374-01	131	429-001	Point Reyes	06/06/89	1150	004	01	02	Area R	02	PECO	09	30	66	0	Y
	MA-374-01	131	429-001	Point Reyes	06/06/89	1130	004	01	03	Area Q	04	PECO	09	2	9	0	Y
	MA-374-01	131	429-001	Point Reyes	06/06/89	1118	004	01	04	Area P	02	PECO	09	7	43	6	Y
1700	MA-374-01	131	429-001	Point Reyes	06/06/89	1118	004	01	05	Area O	04	PECO	09	23	44	4	Y

Appendix 2. Continued.

Rec. No.	F1	F2	F3	F4	F5	F6	F7	F8	F9	F10	F11	F12	F13	F14	F15	F16	F17
1701	MA-374-01	131	429-001	Point Reyes	06/06/89	1048	004	01	06	Area N	02	PECO	09	8	16	6	Y
	MA-374-01	131	429-001	Point Reyes	06/06/89	1040	004	01	07	Area M	02	PECO	09	8	13	0	Y
	MA-374-01	131	429-001	Point Reyes	06/06/89	1036	004	01	08	Area LL	02	PECO	09	1	7	0	Y
	MA-374-01	131	429-001	Point Reyes	06/06/89	1017	004	01	09	Area L	02	PECO	09	1	10	3	Y
	MA-374-01	131	429-001	Point Reyes	06/06/89	0925	004	01	12	Area I	02	PECO	09	9	32	2	Y
	MA-374-01	131	429-001	Point Reyes	06/06/89	0900	004	01	13	Rocks H	01	PECO	09	10	15	2	Y
	MA-374-01	131	429-001	Point Reyes	06/06/89	0900	004	01	14	Rocks G	01	PECO	09	1	8	2	Y
	MA-374-01	131	429-001	Point Reyes	06/06/89	0824	004	01	19	Area B	02	PECO	09	13	26	0	Y
	MA-374-01	131	429-001	Point Reyes	06/06/89	1118	004	01	05	Area O	04	BLOY	10	0	1	0	Y
1710	MA-374-01	131	429-001	Point Reyes	06/06/89	0952	004	01	10	Rocks K	01	BLOY	10	0	2	1	Y
	MA-374-01	131	429-001	Point Reyes	06/06/89	0900	004	01	13	Rocks H	01	BLOY	10	0	1	1	Y
	MA-374-01	131	429-001	Point Reyes	06/06/89	0837	004	01	18	Rock C	01	BLOY	10	0	2	1	Y
	MA-374-01	131	429-001	Point Reyes	06/06/89	1206	004	01	01	Area S	02	WEGU	12	1	1	0	Y
	MA-374-01	131	429-001	Point Reyes	06/06/89	1150	004	01	02	Area R	02	WEGU	12	13	26	0	Y
	MA-374-01	131	429-001	Point Reyes	06/06/89	1130	004	01	03	Area Q	04	WEGU	12	1	2	0	Y
	MA-374-01	131	429-001	Point Reyes	06/06/89	1048	004	01	06	Area N	02	WEGU	12	1	3	0	Y
	MA-374-01	131	429-001	Point Reyes	06/06/89	1040	004	01	07	Area M	02	WEGU	12	1	5	0	Y
	MA-374-01	131	429-001	Point Reyes	06/06/89	1036	004	01	08	Area LL	02	WEGU	12	1	4	0	Y
	MA-374-01	131	429-001	Point Reyes	06/06/89	1017	004	01	09	Area L	02	WEGU	12	7	23	0	Y
1720	MA-374-01	131	429-001	Point Reyes	06/06/89	0952	004	01	10	Rocks K	01	WEGU	12	40	80	0	Y
	MA-374-01	131	429-001	Point Reyes	06/06/89	0940	004	01	11	Rocks J	01	WEGU	12	7	14	0	Y
	MA-374-01	131	429-001	Point Reyes	06/06/89	0900	004	01	13	Rocks H	01	WEGU	12	3	5	0	Y
	MA-374-01	131	429-001	Point Reyes	06/06/89	0900	004	01	14	Rocks G	01	WEGU	12	1	2	0	Y
	MA-374-01	131	429-001	Point Reyes	06/06/89	0837	004	01	17	Rock D	01	WEGU	12	1	2	0	Y
	MA-374-01	131	429-001	Point Reyes	06/06/89	0837	004	01	18	Rock C	01	WEGU	12	6	10	0	Y
	MA-374-01	131	429-001	Point Reyes	06/06/89	0810	004	01	20	Chimney Rock	01	WEGU	12	6	20	0	Y
	MA-374-01	131	429-001	Point Reyes	05/23/89	1017-1037	018	04	03	Area Q	04	COMU	24	ND	6437	0	Y
	MA-374-01	131	429-001	Point Reyes	06/06/89	1130	004	01	03	Area Q	04	COMU	24	ND	2665	0	N
	MA-374-01	131	429-001	Point Reyes	06/06/89	1118	004	01	04	Area P	02	COMU	24	ND	220	0	Y
1730	MA-374-01	131	429-001	Point Reyes	05/23/89	1017-1037	018	04	05	Area O	04	COMU	24	ND	701	0	Y
	MA-374-01	131	429-001	Point Reyes	06/06/89	1118	004	01	05	Area O	04	COMU	24	ND	500	0	N
	MA-374-01	131	429-001	Point Reyes	06/06/89	1040	004	01	07	Area M	02	COMU	24	ND	11	0	Y
	MA-374-01	131	429-001	Point Reyes	06/06/89	1017	004	01	09	Area L	02	COMU	24	ND	58	0	Y
	MA-374-01	131	429-001	Point Reyes	05/23/89	1017-1037	018	04	10	Rocks K	01	COMU	24	ND	458	0	Y
	MA-374-01	131	429-001	Point Reyes	06/06/89	0952	004	01	10	Rocks K	01	COMU	24	ND	425	0	N
	MA-374-01	131	429-001	Point Reyes	06/06/89	0940	004	01	11	Rocks J	01	COMU	24	ND	45	0	Y
	MA-374-01	131	429-001	Point Reyes	05/23/89	1017-1037	018	04	13	Area H	01	COMU	24	ND	1071	0	Y
	MA-374-01	131	429-001	Point Reyes	06/06/89	0900	004	01	13	Rocks H	01	COMU	24	ND	630	0	N
	MA-374-01	131	429-001	Point Reyes	06/06/89	0900	004	01	14	Rocks G	01	COMU	24	ND	20	0	Y
1740	MA-374-01	131	429-001	Point Reyes	06/06/89	1150	004	01	02	Area R	02	PIGU	25	0	59	0	Y
	MA-374-01	131	429-001	Point Reyes	06/06/89	1130	004	01	03	Area Q	04	PIGU	25	0	18	0	Y
	MA-374-01	131	429-001	Point Reyes	06/06/89	1118	004	01	04	Area P	02	PIGU	25	0	12	0	Y
	MA-374-01	131	429-001	Point Reyes	06/06/89	1118	004	01	05	Area O	04	PIGU	25	0	27	0	Y
	MA-374-01	131	429-001	Point Reyes	06/06/89	1048	004	01	06	Area N	02	PIGU	25	1	19	0	Y
	MA-374-01	131	429-001	Point Reyes	06/06/89	1040	004	01	07	Area M	02	PIGU	25	0	6	0	Y
	MA-374-01	131	429-001	Point Reyes	06/06/89	1036	004	01	08	Area LL	02	PIGU	25	0	6	0	Y
	MA-374-01	131	429-001	Point Reyes	06/06/89	1017	004	01	09	Area L	02	PIGU	25	0	5	0	Y
	MA-374-01	131	429-001	Point Reyes	06/06/89	0952	004	01	10	Rocks K	01	PIGU	25	0	10	0	Y
	MA-374-01	131	429-001	Point Reyes	06/06/89	0940	004	01	11	Rocks J	01	PIGU	25	0	2	0	Y
1750	MA-374-01	131	429-001	Point Reyes	06/06/89	0925	004	01	12	Area I	02	PIGU	25	0	7	0	Y

Appendix 2. Continued.

Rec. No.	F1	F2	F3	F4	F5	F6	F7	F8	F9	F10	F11	F12	F13	F14	F15	F16	F17
1751	MA-374-01	131	429-001	Point Reyes	06/06/89	0900	004	01	13	Rocks H	01	PIGU	25	0	8	8	Y
	MA-374-01	131	429-001	Point Reyes	06/06/89	0900	004	01	14	Rocks G	01	PIGU	25	0	16	16	Y
	MA-374-01	131	429-001	Point Reyes	06/06/89	0900	004	01	15	Area F	04	PIGU	25	0	7	0	Y
	MA-374-01	131	429-001	Point Reyes	06/06/89	0842	004	01	16	Area E	02	PIGU	25	1	19	0	Y
	MA-374-01	131	429-001	Point Reyes	06/06/89	0824	004	01	19	Area B	02	PIGU	25	0	14	3	Y
	MA-374-01	131	429-001	Point Reyes	06/06/89	0810	004	01	20	Chimney Rock	01	PIGU	25	0	47	0	Y
	MA-374-01	131	429-001	Point Reyes	06/06/89	0900	004	01	15	Area F	04	RHAU	29	0	3	0	Y
	MA-374-01	131	429-001	Point Reyes	06/06/89	1330	004	01	20	Chimney Rock	01	RHAU	29	0	3	0	Y
	MA-374-01	131	429-001	Point Reyes	06/06/89	1130	004	01	03	Area Q	04	TUPU	30	0	1	0	Y
1760	MA-374-02	132	429-042	Coast Campground South	06/07/89	0830-0900	004	01	01	Area B	02	PIGU	25	0	22	2	Y
	MA-374-02	132	429-042	Coast Campground South	06/07/89	0830-0900	004	01	99	Unknown	02	PIGU	25	0	15	0	Y
	MA-374-03	133	429-024	Point Resistance	05/23/89	1256	018	04	02	Rock 2	01	BRCO	08	21	29	0	Y
	MA-374-03	133	429-024	Point Resistance	06/07/89	0932	004	01	02	Rock 2	01	BRCO	08	5	12	0	N
	MA-374-03	133	429-024	Point Resistance	06/07/89	0932	004	01	01	Area 1	02	WEGU	12	3	12	0	Y
	MA-374-03	133	429-024	Point Resistance	06/07/89	0932	004	01	02	Rock 2	01	WEGU	12	1	5	0	Y
	MA-374-03	133	429-024	Point Resistance	05/23/89	1256	018	04	02	Rock 2	01	COMU	24	ND	2094	0	Y
	MA-374-03	133	429-024	Point Resistance	06/07/89	0932	004	01	02	Rock 2	01	COMU	24	ND	957	0	N
	MA-374-03	133	429-024	Point Resistance	06/07/89	0932	004	01	01	Area 1	02	PIGU	25	0	11	0	Y
	MA-374-03	133	429-024	Point Resistance	06/07/89	0932	004	01	02	Rock 2	01	PIGU	25	0	9	0	Y
1770	MA-374-04	134	429-002	Millers Point Rocks	05/23/89	1253	018	04	01	Rock A	01	BRCO	08	52	90	0	Y
	MA-374-04	134	429-002	Millers Point Rocks	06/07/89	1020	004	01	01	Rock A	01	BRCO	08	25	65	0	N
	MA-374-04	134	429-002	Millers Point Rocks	06/07/89	1020	004	01	01	Rock A	01	PECO	09	23	38	0	Y
	MA-374-04	134	429-002	Millers Point Rocks	06/07/89	1020	004	01	02	Rock C	01	PECO	09	4	16	0	Y
	MA-374-04	134	429-002	Millers Point Rocks	06/07/89	1020	004	01	01	Rock A	01	BLOY	10	0	1	1	Y
	MA-374-04	134	429-002	Millers Point Rocks	06/07/89	1020	004	01	01	Rock A	01	WEGU	12	3	7	0	Y
	MA-374-04	134	429-002	Millers Point Rocks	06/07/89	1020	004	01	02	Rock C	01	WEGU	12	8	15	0	Y
	MA-374-04	134	429-002	Millers Point Rocks	06/07/89	1020	004	01	03	Rock D	01	WEGU	12	4	8	0	Y
	MA-374-04	134	429-002	Millers Point Rocks	05/23/89	1253	018	04	01	Rock A	01	COMU	24	ND	146	0	A
	MA-374-04	134	429-002	Millers Point Rocks	06/07/89	1020	004	01	01	Rock A	01	COMU	24	ND	205	0	Y
1780	MA-374-04	134	429-002	Millers Point Rocks	06/07/89	1020	004	01	02	Rock C	01	COMU	24	ND	8	0	Y
	MA-374-04	134	429-002	Millers Point Rocks	06/07/89	1020	004	01	01	Rock A	01	PIGU	25	0	1	0	Y
	MA-374-04	134	429-002	Millers Point Rocks	06/07/89	1020	004	01	02	Rock C	01	PIGU	25	0	19	8	Y
	MA-374-04	134	429-002	Millers Point Rocks	06/07/89	1020	004	01	99	Unknown	04	PIGU	25	0	2	0	Y
	MA-374-05	135	429-003	Double Point	05/23/89	1124	018	04	01	Stormy Stack	01	BRCO	08	82	113	0	Y
	MA-374-05	135	429-003	Double Point	06/07/89	1124	004	01	01	Stormy Stack	01	BRCO	08	27	131	0	A
	MA-374-05	135	429-003	Double Point	06/07/89	1124	004	01	02	Rock C	01	PECO	09	4	25	0	Y
	MA-374-05	135	429-003	Double Point	06/07/89	1124	004	01	01	Stormy Stack	01	WEGU	12	2	10	0	Y
	MA-374-05	135	429-003	Double Point	06/07/89	1124	004	01	02	Rock C	01	WEGU	12	2	3	0	Y
	MA-374-05	135	429-003	Double Point	05/23/89	1124	018	04	01	Stormy Stack	01	COMU	24	ND	2657	0	Y
1790	MA-374-05	135	429-003	Double Point	06/07/89	1124	004	01	01	Stormy Stack	01	COMU	24	ND	1370	0	N
	MA-374-05	135	429-003	Double Point	06/07/89	1124	004	01	01	Stormy Stack	01	PIGU	25	0	9	4	Y
	MA-374-06	136	429-043	Stinson Beach - Rocky Pt.	06/08/89	0652-0700	004	01	01	Rock A	01	WEGU	12	1	2	0	Y
	MA-374-06	136	429-043	Stinson Beach - Rocky Pt.	06/08/89	0652-0700	004	01	02	Area B	02	WEGU	12	2	3	0	Y
	MA-374-07	137	429-025	Gull Rock Area	06/08/89	0707	004	01	03	Mainland cliff	02	PECO	09	4	11	3	Y
	MA-374-07	137	429-025	Gull Rock Area	06/08/89	0707	004	01	99	Unknown	04	BLOY	10	0	1	1	Y
	MA-374-07	137	429-025	Gull Rock Area	06/08/89	0707	004	01	01	Gull Rock area	01	WEGU	12	1	2	0	Y
	MA-374-07	137	429-025	Gull Rock Area	06/08/89	0707	004	01	02	SE rock	01	WEGU	12	1	2	0	Y
	MA-374-07	137	429-025	Gull Rock Area	06/08/89	0707	004	01	04	Rock F	01	WEGU	12	1	3	0	Y
	MA-374-07	137	429-025	Gull Rock Area	06/08/89	0707	004	01	01	Gull Rock area	01	PIGU	25	0	2	0	Y
1800	MA-374-07	137	429-025	Gull Rock Area	06/08/89	0707	004	01	03	Mainland cliff	02	PIGU	25	0	2	0	Y

Appendix 2. Continued.

Rec. No.	F1	F2	F3	F4	F5	F6	F7	F8	F9	F10	F11	F12	F13	F14	F15	F16	F17
1801	MA-374-08	138	429-026	Muir Bch Hdl-Tennessee Cv	06/08/89	0740	004	01	01	Area G	02	PECO	09	11	21	2	Y
	MA-374-08	138	429-026	Muir Bch Hdl-Tennessee Cv	06/08/89	0753	004	01	03	Area I	02	PECO	09	4	8	0	Y
	MA-374-08	138	429-026	Muir Bch Hdl-Tennessee Cv	06/08/89	0753	004	01	04	Area J	02	PECO	09	1	1	0	Y
	MA-374-08	138	429-026	Muir Bch Hdl-Tennessee Cv	06/08/89	0753	004	01	06	Area L	02	PECO	09	3	5	1	Y
	MA-374-08	138	429-026	Muir Bch Hdl-Tennessee Cv	06/08/89	0740	004	01	01	Area G	02	BLOY	10	0	1	1	Y
	MA-374-08	138	429-026	Muir Bch Hdl-Tennessee Cv	06/08/89	0740	004	01	01	Area G	02	WEGU	12	4	10	0	Y
	MA-374-08	138	429-026	Muir Bch Hdl-Tennessee Cv	06/08/89	0753	004	01	02	Area H	02	WEGU	12	1	1	0	Y
	MA-374-08	138	429-026	Muir Bch Hdl-Tennessee Cv	06/08/89	0753	004	01	05	Area K	04	WEGU	12	2	2	0	Y
	MA-374-08	138	429-026	Muir Bch Hdl-Tennessee Cv	06/08/89	0753	004	01	06	Area L	02	WEGU	12	2	5	0	Y
1810	MA-374-08	138	429-026	Muir Bch Hdl-Tennessee Cv	06/08/89	0753	004	01	07	Area M	02	WEGU	12	1	3	0	Y
	MA-374-08	138	429-026	Muir Bch Hdl-Tennessee Cv	06/08/89	0740	004	01	01	Area G	02	PIGU	25	0	12	0	Y
	MA-374-08	138	429-026	Muir Bch Hdl-Tennessee Cv	06/08/89	0753	004	01	02	Area H	02	PIGU	25	0	1	0	Y
	MA-374-08	138	429-026	Muir Bch Hdl-Tennessee Cv	06/08/89	0753	004	01	04	Area J	02	PIGU	25	0	3	0	Y
	MA-374-08	138	429-026	Muir Bch Hdl-Tennessee Cv	06/08/89	0753	004	01	07	Area M	02	PIGU	25	0	4	0	Y
	MA-374-09	139	429-007	Bird Island	06/08/89	0828-0850	004	01	01	Bird Island	01	BLOY	10	0	1	1	Y
	MA-374-09	139	429-007	Bird Island	06/08/89	0828-0850	004	01	01	Bird Island	01	WEGU	12	28	45	0	Y
	MA-374-09	139	429-007	Bird Island	06/08/89	0828-0850	004	01	01	Bird Island	01	PIGU	25	0	3	0	Y
	MA-374-10	140	429-008	Point Bonita	06/08/89	0850-0910	004	01	01	Area L	02	PECO	09	16	22	0	Y
	MA-374-10	140	429-008	Point Bonita	06/08/89	0850-0910	004	01	02	Point	02	PECO	09	27	42	0	Y
1820	MA-374-10	140	429-008	Point Bonita	06/08/89	0850-0910	004	01	01	Area L	02	WEGU	12	2	5	0	Y
	MA-374-10	140	429-008	Point Bonita	06/08/89	0850-0910	004	01	02	Point	02	WEGU	12	2	3	0	Y
	MA-374-10	140	429-008	Point Bonita	06/08/89	0850-0910	004	01	03	East side of Point	02	WEGU	12	1	8	0	Y
	MA-374-10	140	429-008	Point Bonita	06/08/89	0850-0910	004	01	01	Area L	02	PIGU	25	0	35	0	Y
	MA-374-10	140	429-008	Point Bonita	06/08/89	0850-0910	004	01	02	Point	02	PIGU	25	0	4	0	Y
	MA-374-11	141	429-027	Bonita Cove	06/08/89	0915-0930	004	01	03	Rocks West of Diablo Pt.	01	PECO	09	1	26	2	Y
	MA-374-11	141	429-027	Bonita Cove	06/08/89	0915-0930	004	01	01	Rock M	01	WEGU	12	1	3	0	Y
	MA-374-11	141	429-027	Bonita Cove	06/08/89	0915-0930	004	01	02	Area N	02	WEGU	12	2	5	0	Y
	MA-374-11	141	429-027	Bonita Cove	06/08/89	0915-0930	004	01	02	Area N	02	PIGU	25	0	1	0	Y
	MA-374-12	142	429-028	Pt. Diablo Bl. & Needles	06/08/89	0923-0948	004	01	02	Area P	02	PECO	09	1	3	0	Y
1830	MA-374-12	142	429-028	Pt. Diablo Bl. & Needles	06/08/89	0923-0948	004	01	04	Needles Rock	01	PECO	09	6	13	0	Y
	MA-374-12	142	429-028	Pt. Diablo Bl. & Needles	06/05/90	1025-1031	037	01	04	Needles (north rock)	01	PECO	09	5	8	0	N
	MA-374-12	142	429-028	Pt. Diablo Bl. & Needles	06/12/90	0940	020	01	04	Needles (north rock)	01	PECO	09	6	ND	0	N
	MA-374-12	142	429-028	Pt. Diablo Bl. & Needles	06/08/89	0923-0948	004	01	01	Point Diablo 'O'	02	WEGU	12	2	5	0	Y
	MA-374-12	142	429-028	Pt. Diablo Bl. & Needles	06/08/89	0923-0948	004	01	02	Area P	02	WEGU	12	2	4	0	Y
	MA-374-12	142	429-028	Pt. Diablo Bl. & Needles	06/08/89	0923-0948	004	01	03	Area Q	02	WEGU	12	3	4	0	Y
	MA-374-12	142	429-028	Pt. Diablo Bl. & Needles	06/08/89	0923-0948	004	01	04	Needles Rock	01	WEGU	12	10	20	0	Y
	MA-374-12	142	429-028	Pt. Diablo Bl. & Needles	06/05/90	1025-1031	037	01	04	Needles (south rock)	01	WEGU	12	2	2	0	N
	MA-374-12	142	429-028	Pt. Diablo Bl. & Needles	06/05/90	1025-1031	037	01	04	Needles (north rock)	01	WEGU	12	5	12	0	N
	SF-FAI-01	143	429-051	North Farallon Islands	05/23/89	1215-1238	017	04	03	East Islet	01	BRCO	08	71	103	0	Y
1840	SF-FAI-01	143	429-051	North Farallon Islands	05/23/89	1215-1238	017	04	04	South Islet	01	BRCO	08	2	7	0	Y
	SF-FAI-01	143	429-051	North Farallon Islands	04/30/89	1530-1630	026	01	05	West and East Islets	01	BRCO	08	ND	11	8	N
	SF-FAI-01	143	429-051	North Farallon Islands	04/30/89	1530-1630	026	01	01	North Islet	01	PECO	09	0	15	10	Y
	SF-FAI-01	143	429-051	North Farallon Islands	05/23/89	1215-1238	017	04	02	West Islet	01	PECO	09	6	10	0	Y
	SF-FAI-01	143	429-051	North Farallon Islands	04/30/89	1530-1630	026	01	04	South Islet	01	PECO	09	0	6	4	N
	SF-FAI-01	143	429-051	North Farallon Islands	05/23/89	1215-1238	017	04	04	South Islet	01	PECO	09	3	6	0	Y
	SF-FAI-01	143	429-051	North Farallon Islands	04/30/89	1530-1630	026	01	05	West and East Islets	01	PECO	09	0	17	11	A
	SF-FAI-01	143	429-051	North Farallon Islands	04/30/89	1530-1630	026	01	01	North Islet	01	WEGU	12	ND	6	4	Y
	SF-FAI-01	143	429-051	North Farallon Islands	05/23/89	1215-1238	017	04	02	West Islet	01	WEGU	12	1	1	0	Y
	SF-FAI-01	143	429-051	North Farallon Islands	05/23/89	1215-1238	017	04	03	East Islet	01	WEGU	12	9	12	0	Y
1850	SF-FAI-01	143	429-051	North Farallon Islands	04/30/89	1530-1630	026	01	04	South Islet	01	WEGU	12	ND	2	1	Y

Appendix 2. Continued.

Rec. No.	F1	F2	F3	F4	F5	F6	F7	F8	F9	F10	F11	F12	F13	F14	F15	F16	F17
1851	SF-FAI-01	143	429-051	North Farallon Islands	04/30/89	1530-1630	026	01	05	West and East Islets	01	WEGU	12	ND	10	8	N
	SF-FAI-01	143	429-051	North Farallon Islands	04/30/89	1530-1630	026	01	01	North Islet	01	COMU	24	ND	500	0	N
	SF-FAI-01	143	429-051	North Farallon Islands	05/23/89	1215-1238	017	04	01	North Islet	01	COMU	24	ND	2077	0	Y
	SF-FAI-01	143	429-051	North Farallon Islands	05/23/89	1215-1238	017	04	02	West Islet	01	COMU	24	ND	5371	0	Y
	SF-FAI-01	143	429-051	North Farallon Islands	05/23/89	1215-1238	017	04	03	East Islet	01	COMU	24	ND	5474	0	Y
	SF-FAI-01	143	429-051	North Farallon Islands	04/30/89	1530-1630	026	01	04	South Islet	01	COMU	24	ND	300	0	N
	SF-FAI-01	143	429-051	North Farallon Islands	05/23/89	1215-1238	017	04	04	South Islet	01	COMU	24	ND	2506	0	Y
	SF-FAI-01	143	429-051	North Farallon Islands	04/30/89	1530-1630	026	01	05	West and East Islets	01	COMU	24	ND	1050	0	N
	SF-FAI-01	143	429-051	North Farallon Islands	04/30/89	1530-1630	026	01	01	North Islet	01	PIGU	25	0	5	4	Y
1860	SF-FAI-01	143	429-051	North Farallon Islands	04/30/89	1530-1630	026	01	04	South Islet	01	PIGU	25	0	2	2	Y
	SF-FAI-01	143	429-051	North Farallon Islands	04/30/89	1530-1630	026	01	05	West and East Islets	01	PIGU	25	0	10	7	Y
	SF-FAI-01	143	429-051	North Farallon Islands	04/30/89	1530-1630	026	01	99	Unknown	01	PIGU	25	0	25	0	Y
	SF-FAI-02	144	429-052	South Farallon Islands	1990	ND	135	07	01	S.E. Farallon Island	01	FTSP	01	0	1	0	Y
	SF-FAI-02	144	429-052	South Farallon Islands	1972	ND	073	07	01	S.E. Farallon Island	01	LHSP	02	0	0	0	Y
	SF-FAI-02	144	429-052	South Farallon Islands	1972	ND	073	07	01	S.E. Farallon Island	01	ASSP	03	0	TBA	0	Y
	SF-FAI-02	144	429-052	South Farallon Islands	05/09/89	ND	025	09	02	West End Island	01	DCCO	07	43	ND	0	N
	SF-FAI-02	144	429-052	South Farallon Islands	05/23/89	1049-1211	017	04	02	West End Island	01	DCCO	07	475	527	0	Y
	SF-FAI-02	144	429-052	South Farallon Islands	05/25/89	ND	025	10	02	West End Island	01	DCCO	07	267	ND	0	N
	SF-FAI-02	144	429-052	South Farallon Islands	05/23/89	1049-1211	017	04	01	S.E. Farallon Island	01	BRCO	08	4666	5562	0	Y
1870	SF-FAI-02	144	429-052	South Farallon Islands	06/24/89	ND	025	06	01	S.E. Farallon Island	01	BRCO	08	ND	3502	0	N
	SF-FAI-02	144	429-052	South Farallon Islands	05/23/89	1049-1211	017	04	02	West End Island	01	BRCO	08	2934	3443	0	Y
	SF-FAI-02	144	429-052	South Farallon Islands	06/24/89	ND	025	06	02	West End Island	01	BRCO	08	ND	1604	0	N
	SF-FAI-02	144	429-052	South Farallon Islands	05/23/89	1049-1211	017	04	03	Islets	01	BRCO	08	10	11	0	Y
	SF-FAI-02	144	429-052	South Farallon Islands	06/24/89	ND	025	06	03	Islets	01	BRCO	08	ND	68	0	N
	SF-FAI-02	144	429-052	South Farallon Islands	06/29/87	ND	025	02	01	S.E. Farallon Island	01	PECO	09	ND	360	ND	Y
	SF-FAI-02	144	429-052	South Farallon Islands	06/29/87	ND	025	02	02	West End	01	PECO	09	ND	144	ND	Y
	SF-FAI-02	144	429-052	South Farallon Islands	06/29/87	ND	025	02	03	Islets	01	PECO	09	ND	201	ND	Y
	SF-FAI-02	144	429-052	South Farallon Islands	06/29/87	ND	025	06	04	Saddle Rock	01	PECO	09	ND	44	ND	Y
	SF-FAI-02	144	429-052	South Farallon Islands	1989	ND	025	02	99	South Farallon Islands	01	BLOY	10	15	ND	0	Y
1880	SF-FAI-02	144	429-052	South Farallon Islands	1989	ND	025	08	01	S.E. Farallon Island	01	WEGU	12	ND	15475	ND	Y
	SF-FAI-02	144	429-052	South Farallon Islands	1989	ND	025	08	02	West End Island	01	WEGU	12	ND	1190	ND	N
	SF-FAI-02	144	429-052	South Farallon Islands	05/23/89	1049-1211	017	04	02	West End Island	01	WEGU	12	603	1039	0	Y
	SF-FAI-02	144	429-052	South Farallon Islands	1989	ND	025	08	03	Islets	01	WEGU	12	ND	168	ND	Y
	SF-FAI-02	144	429-052	South Farallon Islands	1989	ND	025	08	04	Saddle Rock	01	WEGU	12	ND	58	ND	Y
	SF-FAI-02	144	429-052	South Farallon Islands	05/23/89	1049-1211	017	04	01	S.E. Farallon Island	01	COMU	24	ND	7677	0	Y
	SF-FAI-02	144	429-052	South Farallon Islands	05/30/89	ND	025	10	01	S.E. Farallon Island	01	COMU	24	ND	9500	0	N
	SF-FAI-02	144	429-052	South Farallon Islands	05/23/89	1049-1211	017	04	02	West End Island	01	COMU	24	ND	9986	0	Y
	SF-FAI-02	144	429-052	South Farallon Islands	05/23/89	1049-1211	017	04	03	Islets	01	COMU	24	ND	4984	0	Y
	SF-FAI-02	144	429-052	South Farallon Islands	05/23/89	1049-1211	017	04	04	Saddle Rock	01	COMU	24	ND	438	0	Y
1890	SF-FAI-02	144	429-052	South Farallon Islands	05/30/89	ND	025	10	04	Saddle Rock	01	COMU	24	ND	591	0	N
	SF-FAI-02	144	429-052	South Farallon Islands	09/03/89	ND	001	05	01	S.E. Farallon Island	01	PIGU	25	0	0	607	N
	SF-FAI-02	144	429-052	South Farallon Islands	09/03/89	ND	001	05	02	West End Island	01	PIGU	25	0	0	331	N
	SF-FAI-02	144	429-052	South Farallon Islands	09/03/89	ND	001	05	03	Islets	01	PIGU	25	0	0	30	N
	SF-FAI-02	144	429-052	South Farallon Islands	09/03/89	ND	001	05	04	Saddle Rock	01	PIGU	25	0	0	3	A
	SF-FAI-02	144	429-052	South Farallon Islands	04/09/89	2000	025	02	99	South Farallon Islands	01	PIGU	25	ND	1867	0	Y
	SF-FAI-02	144	429-052	South Farallon Islands	09/03/89	ND	001	05	01	S.E. Farallon Island	01	CAAU	28	0	0	18683	N
	SF-FAI-02	144	429-052	South Farallon Islands	09/03/89	ND	001	05	02	West End Island	01	CAAU	28	0	0	4869	N
	SF-FAI-02	144	429-052	South Farallon Islands	09/03/89	ND	001	05	03	Islets	01	CAAU	28	0	0	433	N
	SF-FAI-02	144	429-052	South Farallon Islands	09/03/89	ND	001	05	04	Saddle Rock	01	CAAU	28	0	0	33	N
1900	SF-FAI-02	144	429-052	South Farallon Islands	1989	ND	001	05	99	South Farallon Islands	01	CAAU	28	0	0	25516	Y

Appendix 2. Continued.

Rec. No.	F1	F2	F3	F4	F5	F6	F7	F8	F9	F10	F11	F12	F13	F14	F15	F16	F17
1901	SF-FAI-02	144	429-052	South Farallon Islands	1989	ND	025	02	01	S.E. Farallon Island	01	RHAU	29	150	ND	ND	N
	SF-FAI-02	144	429-052	South Farallon Islands	09/03/89	ND	001	05	01	S.E. Farallon Island	01	RHAU	29	0	0	373	N
	SF-FAI-02	144	429-052	South Farallon Islands	1989	ND	025	02	02	West End Island	01	RHAU	29	100	ND	ND	N
	SF-FAI-02	144	429-052	South Farallon Islands	09/03/89	ND	001	05	02	West End Island	01	RHAU	29	0	0	140	N
	SF-FAI-02	144	429-052	South Farallon Islands	09/03/89	ND	001	05	03	Islets	01	RHAU	29	0	0	3	N
	SF-FAI-02	144	429-052	South Farallon Islands	09/03/89	ND	001	05	04	Saddle Rock	01	RHAU	29	0	0	0	N
	SF-FAI-02	144	429-052	South Farallon Islands	1989	ND	001	05	99	South Farallon Islands	01	RHAU	29	0	0	516	Y
	SF-FAI-02	144	429-052	South Farallon Islands	1989	ND	025	02	01	S.E. Farallon Island	01	TUPU	30	ND	ND	30	Y
	SF-FAI-02	144	429-052	South Farallon Islands	09/03/89	ND	001	05	01	S.E. Farallon Island	01	TUPU	30	0	0	78	N
1910	SF-FAI-02	144	429-052	South Farallon Islands	1989	ND	025	02	02	West End Island	01	TUPU	30	ND	ND	69	Y
	SF-FAI-02	144	429-052	South Farallon Islands	09/03/89	ND	001	05	02	West End Island	01	TUPU	30	0	0	24	N
	SF-FAI-02	144	429-052	South Farallon Islands	1989	ND	025	02	03	Islets	01	TUPU	30	ND	ND	16	Y
	SF-FAI-02	144	429-052	South Farallon Islands	09/03/89	ND	001	05	03	Islets	01	TUPU	30	0	0	0	N
	SF-FAI-02	144	429-052	South Farallon Islands	1989	ND	025	02	04	Saddle Rock	01	TUPU	30	ND	ND	4	Y
	SF-FAI-02	144	429-052	South Farallon Islands	09/03/89	ND	001	05	04	Saddle Rock	01	TUPU	30	0	0	1	N
	SF-374-01	145	429-044	Fort Pt. Rk.to Helmet Rk.	06/06/89	0910-0918	010	01	01	Fort Point Rock	01	WEGU	12	1	1	0	Y
	SF-374-01	145	429-044	Fort Pt. Rk.to Helmet Rk.	06/06/89	0910-0918	010	01	02	Rock 'A'	01	WEGU	12	1	3	0	Y
	SF-374-01	145	429-044	Fort Pt. Rk.to Helmet Rk.	06/06/89	0910-0918	010	01	03	Helmet Rock	01	WEGU	12	1	2	0	Y
	SF-374-02	146	429-029	Lobos Rk. and Land's End	05/23/89	1612-1616	017	04	04	Lobos Rock	01	BRCO	08	53	189	0	Y
1920	SF-374-02	146	429-029	Lobos Rk. and Land's End	06/06/89	0925-0954	010	01	04	Lobos Rock	01	BRCO	08	25	57	0	N
	SF-374-02	146	429-029	Lobos Rk. and Land's End	06/06/89	0925-0954	010	01	01	Point 'B'	02	WEGU	12	1	2	0	Y
	SF-374-02	146	429-029	Lobos Rk. and Land's End	06/06/89	0925-0954	010	01	02	Point 'C'	02	WEGU	12	3	8	0	Y
	SF-374-02	146	429-029	Lobos Rk. and Land's End	06/06/89	0925-0954	010	01	03	Pyramid Rock	01	WEGU	12	1	1	0	Y
	SF-374-02	146	429-029	Lobos Rk. and Land's End	06/06/89	0925-0954	010	01	04	Lobos Rock	01	WEGU	12	0	3	0	Y
	SF-374-02	146	429-029	Lobos Rk. and Land's End	06/06/89	0925-0954	010	01	05	Point 'D'	02	WEGU	12	2	2	0	Y
	SF-374-02	146	429-029	Lobos Rk. and Land's End	06/06/89	0925-0954	010	01	03	Pyramid Rock	01	PIGU	25	0	1	0	Y
	SF-374-02	146	429-029	Lobos Rk. and Land's End	06/06/89	0925-0954	010	01	05	Point 'D'	02	PIGU	25	0	6	1	Y
	SF-374-03	147	429-009	Seal Rocks	06/07/89	0645-0715	016	02	01	Rock #1	01	BLOY	10	0	1	1	Y
	SF-374-03	147	429-009	Seal Rocks	06/07/89	0645-0715	016	02	02	Rock #2	01	BLOY	10	1	2	0	Y
1930	SF-374-03	147	429-009	Seal Rocks	06/06/89	1002-1030	010	01	01	Rock #1	01	WEGU	12	4	10	0	N
	SF-374-03	147	429-009	Seal Rocks	06/07/89	0645-0715	016	02	01	Rock #1	01	WEGU	12	7	14	0	Y
	SF-374-03	147	429-009	Seal Rocks	06/06/89	1002-1030	010	01	02	Rock #2	01	WEGU	12	12	30	0	Y
	SF-374-03	147	429-009	Seal Rocks	06/07/89	0645-0715	016	02	02	Rock #2	01	WEGU	12	7	20	0	N
	SF-374-03	147	429-009	Seal Rocks	06/06/89	1002-1030	010	01	03	Rock #3	01	WEGU	12	4	8	0	Y
	SM-374-01	148	429-045	Mussel Rock Area	06/06/89	1109-1114	010	01	01	Mussel Rock	01	BLOY	10	1	1	0	Y
	SM-374-01	148	429-045	Mussel Rock Area	06/06/89	1109-1114	010	01	99	Mussel Rock area	01	PIGU	25	0	4	0	Y
	SM-372-01	149	429-046	Mori Point	06/06/89	1139-1200	010	01	01	Area G	02	PECO	09	12	15	0	Y
	SM-372-01	149	429-046	Mori Point	06/06/89	1139-1200	010	01	02	Area H	02	PECO	09	2	11	6	Y
	SM-372-01	149	429-046	Mori Point	06/06/89	1139-1200	010	01	99	Unknown	02	PIGU	25	0	7	0	Y
1940	SM-372-02	150	429-013	San Pedro Rock	06/06/89	1210-1230	010	01	01	San Pedro Rock	01	PECO	09	3	2	0	Y
	SM-372-02	150	429-013	San Pedro Rock	06/06/89	1210-1230	010	01	01	San Pedro Rock	01	BLOY	10	0	2	0	Y
	SM-372-02	150	429-013	San Pedro Rock	06/06/89	1210-1230	010	01	01	San Pedro Rock	01	WEGU	12	3	9	0	Y
	SM-372-02	150	429-013	San Pedro Rock	06/06/89	1210-1230	010	01	01	San Pedro Rock	01	PIGU	25	0	28	0	Y
	SM-372-03	151	429-014	Devil's Slide Rock	05/24/89	1010-1012	017	04	01	Devil's Slide Rock	01	BRCO	08	3	20	0	Y
	SM-372-03	151	429-014	Devil's Slide Rock	06/06/89	1244-1309	010	01	03	Point J	02	PECO	09	6	8	0	Y
	SM-372-03	151	429-014	Devil's Slide Rock	06/06/89	1244-1309	010	01	04	Point K	02	PECO	09	15	18	1	Y
	SM-372-03	151	429-014	Devil's Slide Rock	06/06/89	1244-1309	010	01	01	Devil's Slide Rock	01	WEGU	12	2	2	0	Y
	SM-372-03	151	429-014	Devil's Slide Rock	06/06/89	1244-1309	010	01	02	Devil's Slide Rock	02	WEGU	12	5	9	0	Y
	SM-372-03	151	429-014	Devil's Slide Rock	06/06/89	1244-1309	010	01	03	Point J	02	WEGU	12	0	1	0	Y
1950	SM-372-03	151	429-014	Devil's Slide Rock	06/06/89	1244-1309	010	01	04	Point K	02	WEGU	12	1	1	0	Y

Appendix 2. Continued.

Rec. No.	F1	F2	F3	F4	F5	F6	F7	F8	F9	F10	F11	F12	F13	F14	F15	F16	F17
1951	SM-372-03	151	429-014	Devil's Slide Rock	06/06/89	1244-1309	010	01	01	Devil's Slide Rock	01	PIGU	25	0	5	0	Y
	SM-372-03	151	429-014	Devil's Slide Rock	06/06/89	1244-1309	010	01	02	mainland	02	PIGU	25	0	7	0	Y
	SM-372-04	152	429-030	Pillar Point	06/06/89	1335-1340	010	01	99	Pillar Point	02	PECO	09	0	2	2	Y
	SM-372-04	152	429-030	Pillar Point	06/06/89	1335-1340	010	01	99	Pillar Point	02	PIGU	25	0	1	0	Y
	SM-372-05	153	429-031	Eel Rock Cliffs	06/07/89	0706	010	01	01	Area #3	02	PECO	09	4	18	6	Y
	SM-372-06	154	429-032	Seal Rock Cliffs	06/07/89	0706-0800	010	01	04	Area #7	02	BRCO	08	17	29	0	Y
	SM-372-06	154	429-032	Seal Rock Cliffs	06/07/89	0706-0800	010	01	01	Area #4	02	PECO	09	16	27	2	Y
	SM-372-06	154	429-032	Seal Rock Cliffs	06/07/89	0706-0800	010	01	02	Area #5	02	PECO	09	9	9	0	Y
	SM-372-06	154	429-032	Seal Rock Cliffs	06/07/89	0706-0800	010	01	03	Area #6	02	PECO	09	2	3	1	Y
1960	SM-372-06	154	429-032	Seal Rock Cliffs	06/07/89	0706-0800	010	01	04	Area #7	02	PECO	09	29	49	9	Y
	SM-372-06	154	429-032	Seal Rock Cliffs	06/07/89	0706-0800	010	01	04	Area #7	02	WEGU	12	1	1	0	Y
	SM-372-06	154	429-032	Seal Rock Cliffs	06/07/89	0706-0800	010	01	01	Area #4	02	PIGU	25	0	2	1	Y
	SM-372-06	154	429-032	Seal Rock Cliffs	06/07/89	0706-0800	010	01	04	Area #7	02	PIGU	25	0	4	2	Y
	SM-372-06	154	429-032	Seal Rock Cliffs	06/07/89	0706-0800	010	01	05	Area #8	01	PIGU	25	0	1	1	Y
	SM-372-07	155	429-033	Martin's Beach	06/07/89	0806-0827	010	01	01	Area #9	02	PECO	09	9	13	2	Y
	SM-372-07	155	429-033	Martin's Beach	06/07/89	0806-0827	010	01	02	Area #10	02	PECO	09	3	4	1	Y
	SM-372-07	155	429-033	Martin's Beach	06/07/89	0806-0827	010	01	03	Area #11	02	PECO	09	35	46	8	Y
	SM-372-07	155	429-033	Martin's Beach	06/07/89	0806-0827	010	01	04	Area #12	02	PECO	09	2	3	1	Y
	SM-372-07	155	429-033	Martin's Beach	06/07/89	0806-0827	010	01	01	Area #9	02	BLOY	10	0	1	0	Y
1970	SM-372-07	155	429-033	Martin's Beach	06/07/89	0806-0827	010	01	03	Area #11	02	PIGU	25	0	3	0	Y
	SM-372-07	155	429-033	Martin's Beach	06/07/89	0806-0827	010	01	04	Area #12	02	PIGU	25	0	9	1	Y
	SM-370-01	156	429-047	Pomponio Bh-Pescadero Bh	06/07/89	0913-0937	010	01	02	Area #14	01	BLOY	10	0	2	1	Y
	SM-370-01	156	429-047	Pomponio Bh-Pescadero Bh	06/07/89	0913-0937	010	01	01	Area #13	02	PIGU	25	0	8	0	Y
	SM-370-02	157	429-034	Pigeon Point	06/07/89	1025	010	01	01	Area #17	01	WEGU	12	1	2	0	Y
	SM-370-02	157	429-034	Pigeon Point	06/07/89	1025	010	01	01	Area #17	01	PIGU	25	0	3	0	Y
	SM-370-03	158	429-048	Gazos Creek North	06/07/89	1044-1048	010	01	01	Area #18	01	WEGU	12	1	2	0	Y
	SM-370-03	158	429-048	Gazos Creek North	06/07/89	1044-1048	010	01	02	Area #19	01	WEGU	12	1	1	0	Y
	SM-370-03	158	429-048	Gazos Creek North	06/07/89	1044-1048	010	01	99	Gazos Creek North	04	PIGU	25	0	3	0	Y
	SM-370-04	159	429-023	Ano Nuevo Island	06/07/89	1130-1215	010	01	01	Ano Nuevo Island	01	BRCO	08	1	3	0	N
1980	SM-370-04	159	429-023	Ano Nuevo Island	06/14/89	0600-0700	005	03	01	Ano Nuevo Island	01	BRCO	08	2	ND	0	Y
	SM-370-04	159	429-023	Ano Nuevo Island	06/07/89	1130-1215	010	01	01	Ano Nuevo Island	01	PECO	09	0	6	0	N
	SM-370-04	159	429-023	Ano Nuevo Island	06/14/89	0600-0700	005	03	01	Ano Nuevo Island	01	PECO	09	6	61	3	Y
	SM-370-04	159	429-023	Ano Nuevo Island	06/07/89	1130-1215	010	01	01	Ano Nuevo Island	01	BLOY	10	0	5	2	N
	SM-370-04	159	429-023	Ano Nuevo Island	06/14/89	0600-0700	005	03	01	Ano Nuevo Island	01	BLOY	10	5	27	0	Y
	SM-370-04	159	429-023	Ano Nuevo Island	06/07/89	1130-1215	010	01	01	Ano Nuevo Island	01	WEGU	12	113	492	0	N
	SM-370-04	159	429-023	Ano Nuevo Island	06/13/89	0000	005	03	01	Ano Nuevo Island	01	WEGU	12	691	ND	0	Y
	SM-370-04	159	429-023	Ano Nuevo Island	06/07/89	1130-1215	010	01	01	Ano Nuevo Island	01	PIGU	25	0	11	1	N
	SM-370-04	159	429-023	Ano Nuevo Island	06/14/89	0600-0700	005	03	01	Ano Nuevo Island	01	PIGU	25	14	69	6	Y
	SM-370-04	159	429-023	Ano Nuevo Island	06/13/89	0000	005	03	01	Ano Nuevo Island	01	RHAU	29	1	0	66	Y
1990	SM-370-05	160	429-022	Punta del Ano Nuevo	06/07/89	1224-1235	010	01	01	Area #20	02	PECO	09	2	2	0	Y
	SM-370-05	160	429-022	Punta del Ano Nuevo	06/07/89	1224-1235	010	01	02	Area #21	04	PECO	09	50	64	2	Y
	SM-370-05	160	429-022	Punta del Ano Nuevo	06/07/89	1224-1235	010	01	01	Area #20	02	PIGU	25	0	10	1	Y
	SM-370-05	160	429-022	Punta del Ano Nuevo	06/07/89	1224-1235	010	01	02	Area #21	04	PIGU	25	0	24	0	Y
	SM-370-05	160	429-022	Punta del Ano Nuevo	06/08/89	0802-0812	006	01	03	Finney Creek (area #1)	02	PIGU	25	0	10	0	Y
	SC-370-01	161	429-049	Greyhound Rck-El Jarro Pt	06/08/89	0828-0937	006	01	09	Area #7	02	PECO	09	30	47	4	Y
	SC-370-01	161	429-049	Greyhound Rck-El Jarro Pt	06/08/89	0828-0937	006	01	01	Greyhound Rock	01	BLOY	10	0	2	0	Y
	SC-370-01	161	429-049	Greyhound Rck-El Jarro Pt	06/07/89	1645	005	02	03	Pelican Rock	01	BLOY	10	0	1	1	Y
	SC-370-01	161	429-049	Greyhound Rck-El Jarro Pt	06/08/89	0828-0937	006	01	03	Pelican Rock	01	BLOY	10	0	2	0	Y
	SC-370-01	161	429-049	Greyhound Rck-El Jarro Pt	06/08/89	0828-0937	006	01	04	Area #2	02	BLOY	10	0	1	0	Y
2000	SC-370-01	161	429-049	Greyhound Rck-El Jarro Pt	06/08/89	0828-0937	006	01	09	Area #7	02	BLOY	10	0	3	0	Y

Appendix 2. Continued.

Rec. No.	F1	F2	F3	F4	F5	F6	F7	F8	F9	F10	F11	F12	F13	F14	F15	F16	F17
2001	SC-370-01	161	429-049	Greyhound Rck-El Jarro Pt	06/08/89	0828-0937	006	01	03	Pelican Rock	01	WEGU	12	1	1	0	Y
	SC-370-01	161	429-049	Greyhound Rck-El Jarro Pt	06/08/89	0828-0937	006	01	01	Greyhound Rock	01	PIGU	25	0	10	1	Y
	SC-370-01	161	429-049	Greyhound Rck-El Jarro Pt	06/08/89	0828-0937	006	01	02	Greyhound Rock Cliffs	02	PIGU	25	0	2	0	Y
	SC-370-01	161	429-049	Greyhound Rck-El Jarro Pt	06/08/89	0828-0937	006	01	03	Pelican Rock	01	PIGU	25	0	2	0	Y
	SC-370-01	161	429-049	Greyhound Rck-El Jarro Pt	06/08/89	0828-0937	006	01	04	Area #2	02	PIGU	25	0	21	0	Y
	SC-370-01	161	429-049	Greyhound Rck-El Jarro Pt	06/08/89	0828-0937	006	01	05	Area #3	02	PIGU	25	0	10	0	Y
	SC-370-01	161	429-049	Greyhound Rck-El Jarro Pt	06/08/89	0828-0937	006	01	06	Area #4	02	PIGU	25	0	10	0	Y
	SC-370-01	161	429-049	Greyhound Rck-El Jarro Pt	06/08/89	0828-0937	006	01	07	Area #5	04	PIGU	25	0	11	0	Y
	SC-370-01	161	429-049	Greyhound Rck-El Jarro Pt	06/08/89	0828-0937	006	01	08	Area #6	02	PIGU	25	0	16	0	Y
2010	SC-370-01	161	429-049	Greyhound Rck-El Jarro Pt	06/08/89	0828-0937	006	01	09	Area #7	02	PIGU	25	0	32	0	Y
	SC-370-01	161	429-049	Greyhound Rck-El Jarro Pt	06/08/89	0828-0937	006	01	10	Area #9	02	PIGU	25	0	31	0	Y
	SC-370-01	161	429-049	Greyhound Rck-El Jarro Pt	06/08/89	0828-0937	006	01	99	Unknown	05	PIGU	25	0	44	0	Y
	SC-370-02	162	429-050	El Jarro Pt. to Davenport	05/24/89	1600	017	04	07	Area #14A-Old Pier	10	BRCO	08	140	161	0	Y
	SC-370-02	162	429-050	El Jarro Pt. to Davenport	06/07/89	1655	007	02	07	Area #14A-Old Pier	10	BRCO	08	114	146	0	N
	SC-370-02	162	429-050	El Jarro Pt. to Davenport	06/08/89	1010	006	01	01	Area #12A	02	PECO	09	1	6	0	Y
	SC-370-02	162	429-050	El Jarro Pt. to Davenport	06/08/89	1010	006	01	03	Area #13A	02	PECO	09	7	13	3	Y
	SC-370-02	162	429-050	El Jarro Pt. to Davenport	06/08/89	1010	006	01	04	Area #13B	02	PECO	09	2	19	2	Y
	SC-370-02	162	429-050	El Jarro Pt. to Davenport	06/08/89	1010	006	01	02	Area #12	04	PIGU	25	0	5	0	Y
	SC-370-02	162	429-050	El Jarro Pt. to Davenport	06/08/89	1010	006	01	05	Area #13	02	PIGU	25	0	57	0	Y
2020	SC-370-02	162	429-050	El Jarro Pt. to Davenport	06/08/89	0800-0815	012	02	06	Area #14D	02	PIGU	25	0	2	2	Y
	SC-370-02	162	429-050	El Jarro Pt. to Davenport	06/08/89	1010	006	01	07	Area #14A-Old Pier	10	PIGU	25	0	23	0	Y
	SC-370-02	162	429-050	El Jarro Pt. to Davenport	06/07/89	1655	007	02	08	Area #14B	02	PIGU	25	0	1	1	Y
	SC-370-02	162	429-050	El Jarro Pt. to Davenport	06/07/89	1655	007	02	09	Area #14C	02	PIGU	25	0	1	1	Y
	SC-370-02	162	429-050	El Jarro Pt. to Davenport	06/07/89	1655	007	02	10	Area #14	05	PIGU	25	0	2	0	N
	SC-370-02	162	429-050	El Jarro Pt. to Davenport	06/08/89	1010	006	01	10	Area #14	05	PIGU	25	0	37	0	Y
	SC-370-02	162	429-050	El Jarro Pt. to Davenport	06/08/89	0800-0815	012	02	10	Area #14	05	PIGU	25	0	35	0	N
	SC-370-02	162	429-050	El Jarro Pt. to Davenport	06/08/89	1010	006	01	07	Area #14A-Old Pier	10	RHAU	29	0	1	0	Y
	SFB-MA-01	163	429-053	Yellow Bluff	06/12/90	0950	020	01	01	Yellow Bluff	02	WEGU	12	1	4	0	Y
	SFB-MA-02	164	429-054	Sausalito Pt. Area	06/12/90	1000	020	01	01	Pilings south	07	WEGU	12	1	1	0	Y
2030	SFB-MA-02	164	429-054	Sausalito Pt. Area	06/12/90	1010	020	01	02	Pilings north	07	WEGU	12	1	28	0	Y
	SFB-MA-03	165	429-055	Peninsula Pt. & Cone Rk.	06/12/90	1130	020	01	01	Cone Rock	08	WEGU	12	1	1	0	Y
	SFB-MA-03	165	429-055	Peninsula Pt. & Cone Rk.	06/12/90	1140	020	01	02	Peninsula Pt.	02	WEGU	12	1	1	0	Y
	SFB-MA-03	165	429-055	Peninsula Pt. & Cone Rk.	06/12/90	1140	020	01	03	East Peninsula Point	10	WEGU	12	1	1	0	Y
	SFB-MA-04	166	429-056	Angel Island	06/12/90	1145	020	01	01	Stuart Pt. to Knox Pt.	07	WEGU	12	1	9	0	Y
	SFB-MA-04	166	429-056	Angel Island	06/12/90	1145	020	01	02	Knox Point	02	WEGU	12	1	1	0	Y
	SFB-MA-04	166	429-056	Angel Island	06/12/90	1145	020	01	03	Point #1	02	WEGU	12	1	1	0	Y
	SFB-MA-05	167	429-057	Bluff Pt. to Paradise Cay	06/12/90	1340	020	01	01	South Point Chauncey	07	WEGU	12	1	1	0	Y
	SFB-MA-05	167	429-057	Bluff Pt. to Paradise Cay	06/12/90	1340	020	01	02	El Campo to Paradise Cay	07	WEGU	12	1	6	0	Y
	SFB-MA-06	168	429-058	Point San Quentin	06/12/90	1438-1440	020	01	01	Old wharf pilings	07	WEGU	12	3	15	0	Y
2040	SFB-MA-07	169	429-059	Marin Islands	06/11/90	1520-1630	037	06	01	West Marin Island	01	BLOY	10	1	2	0	Y
	SFB-MA-07	169	429-059	Marin Islands	06/11/90	1520-1630	037	06	01	West Marin Island	01	WEGU	12	14	49	14	Y
	SFB-MA-07	169	429-059	Marin Islands	06/11/90	1515-1520	037	01	02	East Marin Island-N.side	01	WEGU	12	2	5	0	Y
	SFB-MA-07	169	429-059	Marin Islands	06/11/90	0820	037	01	03	Light pile "3"	08	WEGU	12	1	1	0	Y
	SFB-MA-07	169	429-059	Marin Islands	06/11/90	1515	037	01	04	Light pile "1"	08	WEGU	12	1	1	0	Y
	SFB-MA-08	170	429-041	The Satr's & Pt.Sn.Pedro	06/11/90	0844	037	01	01	East Sister Island	01	WEGU	12	19	45	0	Y
	SFB-MA-08	170	429-041	The Satr's & Pt.Sn.Pedro	06/11/90	0846-0927	037	03	02	West Sister Island	01	WEGU	12	27	ND	0	Y
	SFB-MA-08	170	429-041	The Satr's & Pt.Sn.Pedro	06/11/90	0839	037	01	03	Pt. San Pedro pile #1	07	WEGU	12	1	1	0	Y
	SFB-MA-08	170	429-041	The Satr's & Pt.Sn.Pedro	06/11/90	0937	037	01	04	Ship mooring	12	WEGU	12	1	2	0	Y
	SFB-MA-09	171	404-046	Rat Rock	06/19/90	1215-1220	007	03	01	Rat Rock	01	WEGU	12	1	4	0	Y
2050	SFB-MA-10	172	404-047	SW S.P.Bay Duck Blinds	06/19/90	1240	007	01	01	Blind #2	13	WEGU	12	1	2	0	Y

Appendix 2. Continued.

Rec. No.	F1	F2	F3	F4	F5	F6	F7	F8	F9	F10	F11	F12	F13	F14	F15	F16	F17
2051	SFB-MA-10	172	404-047	SW S.P.Bay Duck Blinds	06/19/90	1243	007	03	02	Blind #3	13	WEGU	12	1	2	0	Y
	SFB-MA-10	172	404-047	SW S.P.Bay Duck Blinds	06/19/90	1315-1322	007	03	03	Blind #7	13	WEGU	12	1	2	0	Y
	SFB-MA-10	172	404-047	SW S.P.Bay Duck Blinds	06/19/90	1305-1307	007	03	04	Blind #6	13	WEGU	12	1	2	0	Y
	SFB-MA-10	172	404-047	SW S.P.Bay Duck Blinds	06/19/90	1352	007	01	05	Blind #8	13	WEGU	12	ND	1	1	Y
	SFB-MA-10	172	404-047	SW S.P.Bay Duck Blinds	06/19/90	1355	007	01	06	Blind #9	13	WEGU	12	ND	2	1	Y
	SFB-MA-11	173	404-048	Marin-W.S.P.Bay Ship Ch.	06/19/90	1120-1130	007	03	01	Dols	07	WEGU	12	2	3	0	Y
	SFB-MA-11	173	404-048	Marin-W.S.P.Bay Ship Ch.	06/19/90	1108	007	01	02	Light pile "1"	08	WEGU	12	1	1	0	Y
	SFB-MA-11	173	404-048	Marin-W.S.P.Bay Ship Ch.	06/19/90	1055	007	01	03	Light pile "3"	08	WEGU	12	1	3	0	Y
	SFB-MA-11	173	404-048	Marin-W.S.P.Bay Ship Ch.	06/19/90	1041	007	01	04	Light pile "6"	08	WEGU	12	1	1	0	Y
2060	SFB-MA-11	173	404-048	Marin-W.S.P.Bay Ship Ch.	06/19/90	1032	007	01	05	Light pile "8"	08	WEGU	12	1	2	0	Y
	SFB-MA-11	173	404-048	Marin-W.S.P.Bay Ship Ch.	06/19/90	0840	007	01	06	Light pile "10"	08	WEGU	12	1	1	0	Y
	SFB-SO-01	174	404-049	Sonoma-W S.P.Bay Ship Ch.	06/19/90	0826	007	01	01	Light pile "16"	08	WEGU	12	1	2	0	Y
	SFB-NA-01	175	404-050	Little Island	1978	ND	064	02	01	Little Island	14	CATE	22	ND	600	0	Y
	SFB-NA-01	175	404-050	Little Island	1990	ND	038	02	01	Little Island	14	ZERO	99	0	0	0	Y
	SFB-NA-02	176	404-051	Russ Island	1990	ND	038	02	01	North trees	22	DCCO	07	9	ND	0	N
	SFB-NA-02	176	404-051	Russ Island	06/05/90	1015-1105	071	02	01	North trees	22	DCCO	07	49	46	0	Y
	SFB-NA-02	176	404-051	Russ Island	06/18/90	1520-1606	007	02	01	North trees	22	DCCO	07	42	18	0	N
	SFB-NA-02	176	404-051	Russ Island	06/05/90	0900-0950	071	02	02	Duck Blinds	13	DCCO	07	95	96	0	Y
	SFB-NA-02	176	404-051	Russ Island	1990	ND	038	02	03	South trees	22	DCCO	07	8-12	ND	0	N
2070	SFB-NA-02	176	404-051	Russ Island	06/05/90	1230-1245	071	02	03	South trees	22	DCCO	07	9	10	0	Y
	SFB-NA-03	177	404-052	Island No. 2	06/17/89	ND	038	02	01	Duck blinds	13	FOTE	17	25	ND	0	Y
	SFB-NA-03	177	404-052	Island No. 2	1990	ND	038	02	01	Duck blinds	13	ZERO	99	0	0	0	Y
	SFB-SN-01	178	404-053	Knight Island	06/17/89	ND	038	02	01	Islands	21	DCCO	07	125	240	0	N
	SFB-SN-01	178	404-053	Knight Island	06/10/90	ND	038	02	01	Islands	21	DCCO	07	35	224	0	N
	SFB-SN-01	178	404-053	Knight Island	07/20/90	1400-1610	051	02	01	Islands	21	DCCO	07	65	198	0	Y
	SFB-SN-01	178	404-053	Knight Island	07/20/90	1400-1610	051	02	01	Islands	21	WEGU	12	4	22	0	Y
	SFB-SN-01	178	404-053	Knight Island	06/17/89	ND	038	02	01	Islands	21	FOTE	17	0	46	0	N
	SFB-SN-01	178	404-053	Knight Island	06/10/90	ND	038	02	01	Islands	21	FOTE	17	120	ND	0	N
	SFB-SN-01	178	404-053	Knight Island	07/20/90	1400-1610	051	02	01	Islands	21	FOTE	17	135	ND	0	Y
2080	SFB-SN-01	178	404-053	Knight Island	06/17/89	ND	038	02	01	Islands	21	CATE	22	130	180	0	N
	SFB-SN-01	178	404-053	Knight Island	06/10/90	ND	038	02	01	Islands	21	CATE	22	38	133	0	Y
	SFB-SN-01	178	404-053	Knight Island	07/20/90	1400-1610	051	02	01	Islands	21	CATE	22	21	142	0	N
	SFB-SN-02	179	404-054	White Slough	1988	ND	038	02	01	Slough Islands	17	FOTE	17	ND	24	0	N
	SFB-SN-02	179	404-054	White Slough	05/29/89	ND	038	02	01	Slough Islands	17	FOTE	17	20	40	0	Y
	SFB-SN-02	179	404-054	White Slough	1990	ND	038	02	01	Slough Islands	17	ZERO	99	0	0	0	Y
	SFB-SN-03	180	404-055	N.S.P.Bay Radar Target	06/19/90	0919-0938	007	01	01	Radar Target	07	DCCO	07	20	12	0	Y
	SFB-SN-04	181	404-056	N.E. San Pablo Bay Beacon	06/18/90	1258-1306	007	01	01	Beacon 'A'	07	DCCO	07	4	11	0	Y
	SFB-SN-04	181	404-056	N.E. San Pablo Bay Beacon	06/18/90	1258-1306	007	01	02	Duck Blind	13	WEGU	12	1	1	0	Y
	SFB-SN-05	182	404-057	Mare Island Strait	06/18/90	1335	007	01	01	Light pile "1"	08	WEGU	12	1	2	0	Y
2090	SFB-SN-05	182	404-057	Mare Island Strait	06/18/90	0850	007	01	02	Old wharf pilings	07	WEGU	12	2	22	0	Y
	SFB-SN-05	182	404-057	Mare Island Strait	06/18/90	1343	007	01	03	Coast Guard wharf	10	WEGU	12	1	1	0	Y
	SFB-SN-05	182	404-057	Mare Island Strait	06/18/90	0841	007	01	04	Light pile "4"	08	WEGU	12	1	1	0	Y
	SFB-SN-05	182	404-057	Mare Island Strait	06/18/90	0832	007	01	05	Piling 'C'	07	WEGU	12	1	1	0	Y
	SFB-SN-05	182	404-057	Mare Island Strait	06/18/90	0818	007	01	06	Pilings 'E' and 'F'	07	WEGU	12	2	3	0	Y
	SFB-SN-05	182	404-057	Mare Island Strait	1990	ND	038	02	07	Old crane	10	WEGU	12	1	2	0	Y
	SFB-SN-05	182	404-057	Mare Island Strait	1990	ND	038	02	08	Piling	07	WEGU	12	1	2	0	Y
	SFB-SN-06	183	404-058	Comm.Jones Pt.-Benicia Pt	06/16/90	1030	042	01	01	Old wharf #8	10	WEGU	12	2	4	0	Y
	SFB-SN-06	183	404-058	Comm.Jones Pt.-Benicia Pt	06/16/90	1039	042	01	02	Old Benicia Pt. wharf	10	WEGU	12	2	3	0	Y
	SFB-SN-06	183	404-058	Comm.Jones Pt.-Benicia Pt	06/16/90	1039-1054	042	03	03	Benicia Pt. Island 'A'	01	WEGU	12	1	1	0	Y
2100	SFB-SN-07	184	404-059	Benicia Pt. to Army Pt.	06/16/90	1100	042	01	01	Piling '#9'	07	WEGU	12	1	2	0	Y

Appendix 2. Continued.

Rec. No.	F1	F2	F3	F4	F5	F6	F7	F8	F9	F10	F11	F12	F13	F14	F15	F16	F17
2101	SFB-SN-07	184	404-059	Benicia Pt. to Army Pt.	06/16/90	1256	042	01	02	Piling '#9A'	07	WEGU	12	1	1	0	Y
	SFB-SN-07	184	404-059	Benicia Pt. to Army Pt.	06/16/90	1302	042	01	03	Piling '#10'	07	WEGU	12	1	2	0	Y
	SFB-SN-08	185	404-060	Mothball Fleet	06/16/90	1640	042	01	01	S.W. end group of ships	23	WEGU	12	1	3	1	Y
	SFB-SN-08	185	404-060	Mothball Fleet	06/16/90	1615-1626	042	01	02	2nd grp. of ships from NE	23	WEGU	12	ND	4	1	Y
	SFB-SN-09	186	405-001	Wheeler Island	05/23/91	ND	128	02	01	Wheeler East Trees	22	DCCO	07	27	ND	ND	Y
	SFB-SA-01	187	405-002	Donlon Island	06/17/90	1220-1245	042	01	01	P.G.&E. tower	15	DCCO	07	28	0	0	Y
	SFB-CC-01	188	405-003	P.G.&E. Plant, Pittsburg	1989	ND	039	02	01	P.G.&E. Plant	05	LETE	18	4	6-8	0	Y
	SFB-CC-02	189	405-004	Allied Chem.Co.,Port Chi.	1988	ND	045	02	01	Allied Chemical Co.	05	LETE	18	1	2	0	Y
	SFB-CC-02	189	405-004	Allied Chem.Co.,Port Chi.	1989	ND	039	02	01	Allied Chemical Co.	05	ZERO	99	0	0	0	Y
2110	SFB-CC-03	190	404-061	Suisun Point Area	06/16/90	1310-1323	042	01	01	So. Pacific Railroad Br.	11	WEGU	12	2	4	0	Y
	SFB-CC-03	190	404-061	Suisun Point Area	06/16/90	1338-1342	042	01	02	Piling '#11'	07	WEGU	12	1	1	0	Y
	SFB-CC-04	191	404-062	Nevada Dock	06/16/90	0916	042	01	01	Nevada Dock	07	WEGU	12	1	1	0	Y
	SFB-CC-05	192	404-063	Eckley to Selby	06/16/90	0935	042	01	01	Eckley old pier	10	WEGU	12	1	1	0	Y
	SFB-CC-05	192	404-063	Eckley to Selby	06/18/90	0905	007	01	02	East Selby Dolphins	07	WEGU	12	1	2	0	Y
	SFB-CC-06	193	404-064	Davis Pt. Unocal Wharves	06/18/90	0915-0935	007	01	01	Pipeline pier 'H'	10	WEGU	12	9	19	0	Y
	SFB-CC-06	193	404-064	Davis Pt. Unocal Wharves	06/18/90	0915-0935	007	01	02	Wharf 'I'	10	WEGU	12	1	2	0	Y
	SFB-CC-06	193	404-064	Davis Pt. Unocal Wharves	06/18/90	0943	007	01	03	Wharf 'J'	10	WEGU	12	1	4	0	Y
	SFB-CC-07	194	404-065	Hercules Wharf	06/18/90	1009	007	01	01	Hercules Wharf	10	WEGU	12	1	1	0	Y
	SFB-CC-08	195	404-066	Pinole Point	06/18/90	1015	007	01	01	Piling 'M'	07	WEGU	12	1	2	0	Y
2120	SFB-CC-09	196	404-067	E. San Pablo Bay Ship Ch.	06/18/90	1233	007	01	01	Light pile "12"	08	WEGU	12	1	1	0	Y
	SFB-CC-09	196	404-067	E. San Pablo Bay Ship Ch.	06/18/90	1219	007	01	02	Light pile "7"	08	WEGU	12	1	2	0	Y
	SFB-CC-09	196	404-067	E. San Pablo Bay Ship Ch.	06/11/90	0945	037	01	03	Light pile "4"	08	WEGU	12	1	1	0	Y
	SFB-CC-10	197	429-040	The Brothers	06/11/90	1050-1110	037	06	01	West Brother Island	01	BLOY	10	0	1	0	Y
	SFB-CC-10	197	429-040	The Brothers	06/11/90	1050-1110	037	06	01	West Brother Island	01	WEGU	12	69	150	0	Y
	SFB-CC-10	197	429-040	The Brothers	06/11/90	1035-1102	037	03	02	East Brother Island	01	WEGU	12	20	35	0	Y
	SFB-CC-11	198	429-060	Castro Point Area	06/11/90	1145	037	01	01	Old Wharf	10	WEGU	12	4	18	0	Y
	SFB-CC-12	199	429-061	Richmond-San Rafael Br.	1989	ND	025	03	01	Cormorant Colony	11	DCCO	07	389	ND	0	Y
	SFB-CC-12	199	429-061	Richmond-San Rafael Br.	1990	ND	071	03	01	Cormorant Colony	11	WEGU	12	4	8	0	Y
	SFB-CC-12	199	429-061	Richmond-San Rafael Br.	06/11/90	1425-1500	037	01	02	Pier ?	11	WEGU	12	1	1	0	Y
2130	SFB-CC-12	199	429-061	Richmond-San Rafael Br.	06/11/90	1425-1500	037	01	03	Pier 35W	11	WEGU	12	1	2	0	Y
	SFB-CC-12	199	429-061	Richmond-San Rafael Br.	06/11/90	1425-1500	037	01	04	Pier 34E	11	WEGU	12	1	1	0	Y
	SFB-CC-12	199	429-061	Richmond-San Rafael Br.	06/11/90	1425-1500	037	01	05	Pier 29	11	WEGU	12	1	1	0	Y
	SFB-CC-12	199	429-061	Richmond-San Rafael Br.	06/12/90	1425-1435	020	01	06	Bridge cord 20-21	11	WEGU	12	1	11	0	Y
	SFB-CC-13	200	429-062	Castro Rocks	1988	ND	044	01	01	East Rock	01	WEGU	12	1	ND	0	Y
	SFB-CC-13	200	429-062	Castro Rocks	1988	ND	044	01	02	West Rock	01	WEGU	12	1	ND	0	Y
	SFB-CC-13	200	429-062	Castro Rocks	06/11/90	1205	037	01	99	Castro Rocks	01	ZERO	99	0	0	0	Y
	SFB-CC-14	201	429-039	Red Rock	06/11/90	1215-1420	037	03	01	Red Rock	01	WEGU	12	188	ND	0	Y
	SFB-CC-14	201	429-039	Red Rock	06/11/90	1418	037	01	02	Middle rock	01	WEGU	12	2	2	0	Y
	SFB-CC-14	201	429-039	Red Rock	06/11/90	1418	037	01	03	South rock	01	WEGU	12	2	2	0	Y
2140	SFB-CC-15	202	429-063	Standard Oil Long Wharf	06/24/90	1418-1439	031	01	01	Pipeline pier	10	WEGU	12	3	8	0	Y
	SFB-CC-16	203	429-064	Richmond Harbor Entr. Ch.	06/24/90	1354	031	01	01	RW pile 'F'	08	WEGU	12	1	2	0	Y
	SFB-CC-16	203	429-064	Richmond Harbor Entr. Ch.	06/24/90	1345	031	01	02	RW pile 'E'	08	WEGU	12	1	2	0	Y
	SFB-CC-16	203	429-064	Richmond Harbor Entr. Ch.	06/24/90	1339	031	01	03	Light pile "8"	08	WEGU	12	1	0	0	Y
	SFB-CC-16	203	429-064	Richmond Harbor Entr. Ch.	06/24/90	1332	031	01	04	Light pile "10"	08	WEGU	12	1	1	0	Y
	SFB-CC-16	203	429-064	Richmond Harbor Entr. Ch.	06/24/90	1325	031	01	05	Light pile "12"	08	WEGU	12	1	2	0	Y
	SFB-CC-16	203	429-064	Richmond Harbor Entr. Ch.	06/13/90	0747	020	01	06	Light pile "14"	08	WEGU	12	1	1	0	Y
	SFB-CC-17	204	429-065	Brooks Island Area	06/10/90	1100-1615	041	03	03	Bird Rock	01	BLOY	10	1	2	0	Y
	SFB-CC-17	204	429-065	Brooks Island Area	06/10/90	1100-1615	041	03	01	Area 'D'	01	WEGU	12	1	1	0	Y
	SFB-CC-17	204	429-065	Brooks Island Area	06/10/90	1100-1615	041	03	02	Area 'A'	01	WEGU	12	6	7	1	Y
2150	SFB-CC-17	204	429-065	Brooks Island Area	06/10/90	1100-1615	041	03	02	Area 'B'	01	WEGU	12	3	3	0	Y

Appendix 2. Continued.

Rec. No.	F1	F2	F3	F4	F5	F6	F7	F8	F9	F10	F11	F12	F13	F14	F15	F16	F17
2151	SFB-CC-17	204	429-065	Brooks Island Area	06/10/90	1100-1615	041	03	02	Area 'C'	01	WEGU	12	2	1	1	Y
	SFB-CC-17	204	429-065	Brooks Island Area	06/10/90	1100-1615	041	03	02	S.E. point ('F')	01	WEGU	12	1	1	0	Y
	SFB-CC-17	204	429-065	Brooks Island Area	06/10/90	1100-1615	041	03	03	Bird Rock	01	WEGU	12	34	ND	0	Y
	SFB-CC-17	204	429-065	Brooks Island Area	06/10/90	1100-1615	041	03	04	Old pilings	07	WEGU	12	2	2	0	Y
	SFB-CC-17	204	429-065	Brooks Island Area	06/01/90	ND	074	03	01	Area 'E'	01	CATE	22	0	300-	400	Y
	SFB-CC-17	204	429-065	Brooks Island Area	06/10/90	1100-1615	041	03	01	Area 'E'	01	CATE	22	ND	335	0	N
	SFB-CC-17	204	429-065	Brooks Island Area	08/11/90	ND	074	03	01	Area 'E'	01	CATE	22	0	ND	60	Y
	SFB-CC-18	205	429-066	Richmond Inner Harbor	06/24/90	1301	031	01	01	S.Fe Channel wharf ('B')	10	WEGU	12	1	2	0	Y
	SFB-CC-18	205	429-066	Richmond Inner Harbor	06/24/90	1311	031	01	02	Harbor Channel pile 'C'	07	WEGU	12	1	1	0	Y
2160	SFB-CC-18	205	429-066	Richmond Inner Harbor	06/24/90	1245	031	01	03	Harbor Ch. mooring 'A'	12	WEGU	12	1	2	0	Y
	SFB-CC-18	205	429-066	Richmond Inner Harbor	06/24/90	1245	031	01	04	Harbor Channel pier 'D'	10	WEGU	12	1	0	0	Y
	SFB-CC-18	205	429-066	Richmond Inner Harbor	06/13/90	0740	020	01	05	"Welcome" sign	07	WEGU	12	1	1	0	Y
	SFB-CC-18	205	429-066	Richmond Inner Harbor	06/13/90	0802	020	01	06	Old platform	07	WEGU	12	ND	2	1	Y
	SFB-AL-01	206	429-067	Albany Hill Cove	06/13/90	0802-0812	020	01	01	Old piling	07	WEGU	12	1	5	0	Y
	SFB-AL-02	207	429-068	Berkeley Yt. Hbr. Brkwtrs	06/13/90	0839	020	01	01	North breakwater (new)	09	WEGU	12	2	4	0	Y
	SFB-AL-02	207	429-068	Berkeley Yt. Hbr. Brkwtrs	06/13/90	0845-0900	020	03	02	South breakwater	09	WEGU	12	17	ND	0	Y
	SFB-AL-03	208	429-069	Berkeley Pier	06/13/90	0910-0945	020	01	01	Berkeley Pier	10	WEGU	12	20	51	0	Y
	SFB-AL-04	209	429-070	Bay Br. "Toll Plaza Pt."	06/13/90	1030	020	01	01	Duck club pilings	07	WEGU	12	1	28	0	Y
	SFB-AL-04	209	429-070	Bay Br. "Toll Plaza Pt."	1985	ND	043	02	02	"Toll Plaza Point"	19	LETE	18	1	2	0	Y
2170	SFB-AL-04	209	429-070	Bay Br. "Toll Plaza Pt."	1989	ND	039	ND	02	"Toll Plaza Point"	19	ZERO	99	0	0	0	Y
	SFB-AL-05	210	429-071	S.F.-Oakland Bay Br. East	06/04/90	0840-1115	071	01	09	Cormorant Colony	11	DCCO	07	465	692	0	Y
	SFB-AL-05	210	429-071	S.F.-Oakland Bay Br. East	06/13/90	1045-1141	020	01	01	Pier E16	11	WEGU	12	1	2	0	Y
	SFB-AL-05	210	429-071	S.F.-Oakland Bay Br. East	06/13/90	1045-1141	020	01	02	Pier E15	11	WEGU	12	1	2	0	Y
	SFB-AL-05	210	429-071	S.F.-Oakland Bay Br. East	06/13/90	1045-1141	020	01	03	Pier E14	11	WEGU	12	1	2	0	Y
	SFB-AL-05	210	429-071	S.F.-Oakland Bay Br. East	06/13/90	1045-1141	020	01	04	Pier E13	11	WEGU	12	2	4	0	Y
	SFB-AL-05	210	429-071	S.F.-Oakland Bay Br. East	06/13/90	1045-1141	020	01	05	Pier E12	11	WEGU	12	1	2	0	Y
	SFB-AL-05	210	429-071	S.F.-Oakland Bay Br. East	06/13/90	1045-1141	020	01	06	Pier E11	11	WEGU	12	1	1	0	Y
	SFB-AL-05	210	429-071	S.F.-Oakland Bay Br. East	06/13/90	1045-1141	020	01	07	Pier E9	11	WEGU	12	2	2	0	Y
	SFB-AL-05	210	429-071	S.F.-Oakland Bay Br. East	06/13/90	1045-1141	020	01	08	Pier E8	11	WEGU	12	1	1	0	Y
2180	SFB-AL-05	210	429-071	S.F.-Oakland Bay Br. East	06/13/90	1045-1141	020	01	10	Pier E10	11	WEGU	12	1	1	0	Y
	SFB-AL-05	210	429-071	S.F.-Oakland Bay Br. East	06/13/90	1045-1141	020	03	11	Pier E5	11	WEGU	12	7	ND	0	Y
	SFB-AL-05	210	429-071	S.F.-Oakland Bay Br. East	06/13/90	1045-1141	020	01	12	Pier E4	11	WEGU	12	2	7	0	Y
	SFB-AL-06	211	429-072	Oakland Outer Harbor	06/14/90	0953	007	01	01	Beacon 'G'	07	WEGU	12	1	2	0	Y
	SFB-AL-06	211	429-072	Oakland Outer Harbor	06/14/90	0947	007	01	02	Beacon 'F'	07	WEGU	12	1	2	0	Y
	SFB-AL-06	211	429-072	Oakland Outer Harbor	06/14/90	0946	007	01	03	Beacon 'E'	07	WEGU	12	1	1	0	Y
	SFB-AL-06	211	429-072	Oakland Outer Harbor	06/14/90	0944	007	01	04	Beacon 'D'	07	WEGU	12	1	1	0	Y
	SFB-AL-07	212	429-073	Oakland Middle Harbor	06/14/90	1015	007	01	01	Pile 'H'	07	WEGU	12	1	1	0	Y
	SFB-AL-07	212	429-073	Oakland Middle Harbor	06/14/90	1035	007	01	02	Lighthouse	03	WEGU	12	1	1	0	Y
	SFB-AL-07	212	429-073	Oakland Middle Harbor	06/14/90	1039	007	01	03	Wharf pilings	07	WEGU	12	2	2	0	Y
2190	SFB-AL-07	212	429-073	Oakland Middle Harbor	06/14/90	1049	007	01	04	Light pile "6"	08	WEGU	12	1	2	0	Y
	SFB-AL-08	213	429-074	Oakland Inner Harbor	06/14/90	1628	007	01	01	Wharf 'M'	10	WEGU	12	1	1	0	Y
	SFB-AL-08	213	429-074	Oakland Inner Harbor	06/14/90	1623	007	01	02	Light pile "8"	08	WEGU	12	1	1	0	Y
	SFB-AL-08	213	429-074	Oakland Inner Harbor	06/14/90	1617	007	01	03	Wharf 'L'	10	WEGU	12	1	2	0	Y
	SFB-AL-09	214	429-075	Government Island Area	06/14/90	1557	007	01	01	Light pile "1"	08	WEGU	12	1	1	0	Y
	SFB-AL-10	215	429-010	Alameda Naval Air Station	06/28/90	1415	012	02	01	Mainland 'C'	16	WEGU	12	1	2	0	Y
	SFB-AL-10	215	429-010	Alameda Naval Air Station	06/28/90	1147-1150	012	02	02	Dump site 'B'	16	WEGU	12	1	2	0	Y
	SFB-AL-10	215	429-010	Alameda Naval Air Station	06/28/90	1127-1140	012	02	03	Dump site 'A'	16	WEGU	12	1	5	0	Y
	SFB-AL-10	215	429-010	Alameda Naval Air Station	06/28/90	1250-1354	012	02	04	Dump site 'E'	17	WEGU	12	2	4	0	Y
	SFB-AL-10	215	429-010	Alameda Naval Air Station	06/28/90	1115	012	02	05	Mainland 'D'	16	WEGU	12	1	2	0	Y
2200	SFB-AL-10	215	429-010	Alameda Naval Air Station	06/14/90	1234	007	01	07	Piling 'K'	07	WEGU	12	1	1	0	Y

Appendix 2. Continued.

Rec. No.	F1	F2	F3	F4	F5	F6	F7	F8	F9	F10	F11	F12	F13	F14	F15	F16	F17
2201	SFB-AL-10	215	429-010	Alameda Naval Air Station	06/14/90	1058	007	01	08	Light pile "3"	08	WEGU	12	1	1	0	Y
	SFB-AL-10	215	429-010	Alameda Naval Air Station	06/14/90	1102	007	01	09	Light pile "4"	08	WEGU	12	1	2	0	Y
	SFB-AL-10	215	429-010	Alameda Naval Air Station	06/14/90	1225	007	01	10	Light pile "5"	08	WEGU	12	1	1	0	Y
	SFB-AL-10	215	429-010	Alameda Naval Air Station	06/14/90	1110	007	01	11	Light pile "6"	08	WEGU	12	1	2	0	Y
	SFB-AL-10	215	429-010	Alameda Naval Air Station	06/14/90	1119-1220	007	03	12	Breakwater #1	09	WEGU	12	239	ND	0	Y
	SFB-AL-10	215	429-010	Alameda Naval Air Station	06/28/90	0943-1040	012	02	13	Breakwater #2	09	WEGU	12	1	6	0	Y
	SFB-AL-10	215	429-010	Alameda Naval Air Station	1989	ND	039	02	06	Air field	03	LETE	18	78	144-	150	Y
	SFB-AL-10	215	429-010	Alameda Naval Air Station	06/01/90	ND	043	02	04	Dump site 'E'	17	CATE	22	ND	950	0	Y
	SFB-AL-10	215	429-010	Alameda Naval Air Station	06/28/90	1250-1354	012	02	04	Dump site 'E'	17	CATE	22	ND	832	0	N
2210	SFB-AL-11	216	429-076	Ballena Bay, Alameda	1968	ND	046	02	01	Ballena Bay	19	LETE	18	3	8	1	Y
	SFB-AL-11	216	429-076	Ballena Bay, Alameda	1989	ND	039	ND	01	Ballena Bay	25	ZERO	99	0	0	0	Y
	SFB-AL-12	217	429-077	Bay Farm Island,Utah Fill	1975	ND	069	02	01	"Utah Fill"	19	LETE	18	11	18	0	Y
	SFB-AL-12	217	429-077	Bay Farm Island,Utah Fill	1989	ND	039	ND	01	"Utah Fill"	25	ZERO	99	0	0	0	Y
	SFB-AL-13	218	429-011	Oakland Intl. Airport	1989	ND	039	02	01	Oakland Airport	19	LETE	18	9	12-18	0	Y
	SFB-AL-14	219	429-078	Mulford Landing Channel	06/22/90	0842-0858	007	01	01	Light pile "12"	08	WEGU	12	1	1	0	Y
	SFB-AL-15	220	429-079	Hayward Marsh, Basin 3A	1990	ND	052	02	01	Sewage Pond Island	20	LETE	18	1	2	0	Y
	SFB-AL-16	221	429-015	Baum.Pl.No.1, Pond 10	1989	ND	040	02	01	"Alameda Creek"	21	FOTE	17	ND	651	0	Y
	SFB-AL-16	221	429-015	Baum.Pl.No.1, Pond 10	06/17/83	ND	040	02	01	"Alameda Creek"	21	CATE	22	32	41	0	Y
	SFB-AL-16	221	429-015	Baum.Pl.No.1, Pond 10	1989	ND	040	02	01	"Alameda Creek"	21	CATE	22	0	0	0	Y
2220	SFB-AL-17	222	429-080	Baum.Pl.No.1, Ponds 10,11	1985	ND	048	02	01	Pond Nos. 10,11	14	LETE	18	1	2	0	Y
	SFB-AL-17	222	429-080	Baum.Pl.No.1, Ponds 10,11	1989	ND	040	02	01	Pond Nos. 10,11	21	ZERO	99	0	0	0	Y
	SFB-AL-18	223	429-081	Baum.Pl.No.1, Pond No.8A	1989	ND	040	02	01	Pond No.8A	21	FOTE	17	ND	250	0	Y
	SFB-AL-19	224	429-082	Baum.Pl.No.1, Pond No.6B	1989	ND	040	02	01	Pond No.6B	21	FOTE	17	ND	68	0	Y
	SFB-AL-20	225	429-083	Baum.Pl.No.1, Ponds 1,2,7	07/22/71	ND	049	02	01	"Coyote Hills #1"	14	LETE	18	ND	75-	100	Y
	SFB-AL-20	225	429-083	Baum.Pl.No.1, Ponds 1,2,7	1989	ND	039	ND	01	"Coyote Hills #1"	14	ZERO	99	0	0	0	Y
	SFB-AL-21	226	429-084	Baum.Pl.No.1, Ponds 2,4,7	06/03/71	ND	049	02	01	"Coyote Hills #2"	14	FOTE	17	ND	614	0	Y
	SFB-AL-21	226	429-084	Baum.Pl.No.1, Ponds 2,4,7	1986	ND	040	02	01	"Coyote Hills #2"	14	CATE	22	125	365	0	Y
	SFB-AL-21	226	429-084	Baum.Pl.No.1, Ponds 2,4,7	1989	ND	040	02	01	"Coyote Hills #2"	14	ZERO	99	0	0	0	Y
	SFB-AL-22	227	429-085	Baum.Pl.No.1, Ponds 4,5,7	1989	ND	040	02	01	"Alvarado salt ponds"	14	FOTE	17	ND	75	0	Y
2230	SFB-AL-22	227	429-085	Baum.Pl.No.1, Ponds 4,5,7	1978	ND	050	02	01	"Alvarado salt ponds"	14	LETE	18	2	ND	0	Y
	SFB-AL-23	228	429-086	Plant No.1, Pond 1A-N.W.	08/11/80	ND	054	02	01	"Coyote Hills #3"	14	LETE	18	12	ND	0	Y
	SFB-AL-23	228	429-086	Plant No.1, Pond 1A-N.W.	1989	ND	040	02	01	"Coyote Hills #3"	14	ZERO	99	0	0	0	0
	SFB-AL-24	229	429-087	Plant No.1, Pond No.1A	1981	ND	054	02	01	Pond No.1A	21	FOTE	17	22	ND	0	Y
	SFB-AL-24	229	429-087	Plant No.1, Pond No.1A	1989	ND	040	02	01	Pond No.1A	21	ZERO	99	0	0	0	Y
	SFB-AL-25	230	429-088	Plant No.1, Pond No.2A	1989	ND	040	02	01	Pond No.2A	21	FOTE	17	ND	100	0	Y
	SFB-AL-26	231	429-089	Plant No.1, Pond No.3A	1981	ND	054	02	01	Pond No.3A	21	FOTE	17	25	ND	0	Y
	SFB-AL-26	231	429-089	Plant No.1, Pond No.3A	1989	ND	040	02	01	Pond No.3A	21	ZERO	99	0	0	0	Y
	SFB-AL-27	232	429-090	Plant No.1, Ponds 4,5,6,7	1981	ND	040	02	01	Pond Nos.4,5,6,7	14	LETE	18	1	9	0	Y
	SFB-AL-27	232	429-090	Plant No.1, Ponds 4,5,6,7	1989	ND	040	02	01	Pond Nos.4,5,6,7	14	ZERO	99	0	0	0	Y
2240	SFB-AL-28	233	429-091	KGO Radio Towers	1971	ND	049	02	01	KGO Radio Towers	19	FOTE	17	277	ND	0	Y
	SFB-AL-28	233	429-091	KGO Radio Towers	1966	ND	055	02	01	KGO Radio Towers	19	CATE	22	ND	ND	0	Y
	SFB-AL-28	233	429-091	KGO Radio Towers	1989	ND	040	02	01	KGO Radio Towers	19	ZERO	99	0	0	0	Y
	SFB-AL-29	234	429-092	Plant No.1, Pond No.3	1989	ND	040	02	01	Pond No.3	21	FOTE	17	ND	79	0	Y
	SFB-AL-30	235	429-093	Plant No.1, Pond No.1	1989	ND	040	02	01	Pond No.1	21	FOTE	17	ND	163	0	Y
	SFB-AL-31	236	429-094	Plant No.2, Pond No.11,26	1988	ND	040	02	01	Pond Nos.11,26	14	CAGU	13	15	ND	0	Y
	SFB-AL-31	236	429-094	Plant No.2, Pond No.11,26	1953	ND	063	02	01	Pond Nos.11,26	14	FOTE	17	11	ND	0	Y
	SFB-AL-31	236	429-094	Plant No.2, Pond No.11,26	1989	ND	040	02	01	Pond Nos. 11,26	14	ZERO	99	0	0	0	Y
	SFB-AL-32	237	430-001	Plant No.2, Pond No.4,5	06/07/84	ND	057	02	01	"Coyote Creek"	14	FOTE	17	30	ND	0	Y
	SFB-AL-32	237	430-001	Plant No.2, Pond No.4,5	05/14/89	ND	056	02	01	"Coyote Creek"	14	CATE	22	317	ND	0	Y
2250	SFB-SR-01	238	430-002	Alviso Plant, Pond No.A17	1989	ND	040	02	01	Pond No.A17	21	FOTE	17	ND	20	0	Y

Appendix 2. Continued.

Rec. No.	F1	F2	F3	F4	F5	F6	F7	F8	F9	F10	F11	F12	F13	F14	F15	F16	F17
2251	SFB-SR-02	239	430-003	Alviso Plant, Pond No.A18	1988	ND	040	02	01	Pond No.A18	21	FOTE	17	ND	22	0	Y
	SFB-SR-02	239	430-003	Alviso Plant, Pond No.A18	1989	ND	040	02	01	Pond No.A18	21	ZERO	99	0	0	0	Y
	SFB-SR-03	240	430-004	Alviso Plant, Pond No.A16	1989	ND	040	02	01	Pond No.A16	21	FOTE	17	ND	34	0	Y
	SFB-SR-04	241	430-005	Alviso Pl.,Ponds A9,A10	1989	ND	040	02	01	Pond Nos.A9,A10	14	CAGU	13	217	350	0	Y
	SFB-SR-05	242	430-006	Alviso Plant, Pond No.A8	1989	ND	040	02	01	"Guadalupe Slough #1"	21	FOTE	17	ND	126	0	Y
	SFB-SR-06	243	429-095	Alviso Plant, Pond No.A7	1989	ND	040	02	01	"Guadalupe Slough #2"	21	FOTE	17	ND	76	0	Y
	SFB-SR-07	244	429-096	Alviso Plant, Pond No.A6	1989	ND	040	02	01	"Guadalupe Slough #3"	21	WEGU	12	2	ND	0	Y
	SFB-SR-07	244	429-096	Alviso Plant, Pond No.A6	1989	ND	040	02	01	"Guadalupe Slough #3"	21	CAGU	13	2164	4500	0	Y
	SFB-SR-07	244	429-096	Alviso Plant, Pond No.A6	1989	ND	040	02	01	"Guadalupe Slough #3"	21	FOTE	17	ND	155	0	Y
2260	SFB-SR-08	245	429-097	Alviso Plant, Pond No.A5	1987	ND	040	02	01	"Guadalupe Slough #4"	21	FOTE	17	ND	10	0	Y
	SFB-SR-08	245	429-097	Alviso Plant, Pond No.A5	1989	ND	040	02	01	"Guadalupe Slough #4"	21	ZERO	99	0	0	0	Y
	SFB-SR-09	246	429-098	Alviso Plant, Pond No.B2	1989	ND	040	02	01	Pond No.B2	21	FOTE	17	ND	384	0	Y
	SFB-SR-10	247	429-099	Alviso Plant, Pond No.A1	07/01/90	ND	068	02	01	Pond No.A1	21	CAGU	13	1	2	0	Y
	SFB-SR-10	247	429-099	Alviso Plant, Pond No.A1	1989	ND	040	02	01	Pond No.A1	21	FOTE	17	ND	30	0	Y
	SFB-SR-11	248	429-100	Charleston Slough	1989	ND	040	02	01	Charleston Slough	17	FOTE	17	ND	200	0	Y
	SFB-SM-01	249	429-101	Redwood City Pl., Pond 1	1989	ND	040	02	01	"Ravenswood Slough"	21	FOTE	17	ND	80	0	Y
	SFB-SM-02	250	429-102	Redwood City Pl., Pond 3	1976	ND	067	02	01	"Redwood City salt ponds"	05	FOTE	17	30	ND	0	Y
	SFB-SM-02	250	429-102	Redwood City Pl., Pond 3	1976	ND	058	02	01	"Redwood City salt ponds"	05	LETE	18	3	ND	0	Y
	SFB-SM-02	250	429-102	Redwood City Pl., Pond 3	1989	ND	040	02	01	"Redwood City salt ponds"	05	ZERO	99	0	0	0	Y
2270	SFB-SM-03	251	429-103	Bair Island, Pond No.A10	06/17/82	ND	056	02	01	Pond No.A10	21	FOTE	17	ND	100	0	Y
	SFB-SM-03	251	429-103	Bair Island, Pond No.A10	1989	ND	040	02	01	Pond No.A10	21	ZERO	99	0	0	0	Y
	SFB-SM-04	252	429-104	Bair Island, Pond No.A9	06/17/82	ND	056	02	01	Pond No.A9	21	FOTE	17	ND	200	0	Y
	SFB-SM-04	252	429-104	Bair Island, Pond No.A9	1989	ND	040	02	01	Pond No.A9	21	ZERO	99	0	0	0	Y
	SFB-SM-05	253	429-105	Bair Island, Pond No.B3	1987	ND	040	02	01	Pond No.B3	21	FOTE	17	ND	150	0	Y
	SFB-SM-05	253	429-105	Bair Island, Pond No.B3	1989	ND	040	02	01	Pond No.B3	21	ZERO	99	0	0	0	Y
	SFB-SM-06	254	429-106	Bair Isl.,Pond B1 (East)	1989	ND	040	02	01	Pond No.B1 (East)	14	FOTE	17	ND	50	0	Y
	SFB-SM-06	254	429-106	Bair Isl.,Pond B1 (East)	1984	ND	040	02	01	Pond No.B1 (East)	14	LETE	18	3	6	0	Y
	SFB-SM-06	254	429-106	Bair Isl.,Pond B1 (East)	1989	ND	040	02	01	Pond No.B1 (East)	14	LETE	18	0	0	0	Y
	SFB-SM-06	254	429-106	Bair Isl.,Pond B1 (East)	1989	ND	040	02	01	Pond No.B1 (East)	14	CATE	22	400	600	0	Y
2280	SFB-SM-07	255	429-107	S.M.Br. & P.G.&E. Towers	06/07/90	0920-1040	072	01	01	P.G.&E. tower #2	15	DCCO	07	3	20	0	N
	SFB-SM-07	255	429-107	S.M.Br. & P.G.&E. Towers	06/22/90	1031	007	01	01	P.G.&E. tower #2	15	DCCO	07	12	15	0	Y
	SFB-SM-07	255	429-107	S.M.Br. & P.G.&E. Towers	06/07/90	0920-1040	072	01	02	P.G.&E. tower #3	15	DCCO	07	19	24	0	N
	SFB-SM-07	255	429-107	S.M.Br. & P.G.&E. Towers	06/22/90	1024	007	01	02	P.G.&E. tower #3	15	DCCO	07	25	34	0	Y
	SFB-SM-07	255	429-107	S.M.Br. & P.G.&E. Towers	06/07/90	0920-1040	072	01	03	P.G.&E. tower #4	15	DCCO	07	27	44	0	N
	SFB-SM-07	255	429-107	S.M.Br. & P.G.&E. Towers	06/22/90	1012	007	01	03	P.G.&E. tower #4	15	DCCO	07	31	55	0	Y
	SFB-SM-07	255	429-107	S.M.Br. & P.G.&E. Towers	06/07/90	0920-1040	072	01	04	P.G.&E. tower #5	15	DCCO	07	9	13	0	N
	SFB-SM-07	255	429-107	S.M.Br. & P.G.&E. Towers	06/22/90	1000	007	01	04	P.G.&E. tower #5	15	DCCO	07	8	18	0	Y
	SFB-SM-07	255	429-107	S.M.Br. & P.G.&E. Towers	06/22/90	1031	007	01	01	P.G.&E. tower #2	15	WEGU	12	0	2	1	Y
	SFB-SM-07	255	429-107	S.M.Br. & P.G.&E. Towers	06/22/90	1012	007	01	03	P.G.&E. tower #4	15	WEGU	12	0	2	1	Y
2290	SFB-SM-07	255	429-107	S.M.Br. & P.G.&E. Towers	06/22/90	1000	007	01	04	P.G.&E. tower #5	15	WEGU	12	1	2	0	Y
	SFB-SM-07	255	429-107	S.M.Br. & P.G.&E. Towers	06/22/90	0951	007	01	05	P.G.&E. tower #6	15	WEGU	12	1	2	0	Y
	SFB-SM-07	255	429-107	S.M.Br. & P.G.&E. Towers	07/25/88	1140-1225	044	01	06	S.M. Bridge pier #22	11	WEGU	12	1	1	0	Y
	SFB-SM-08	256	429-108	San Francisco Bay Channel	06/14/90	0742	007	01	01	Light pile "8"	08	WEGU	12	1	2	0	Y
	SFB-SM-08	256	429-108	San Francisco Bay Channel	06/14/90	0805	007	01	02	Light pile "5"	08	WEGU	12	1	2	0	Y
	SFB-SM-08	256	429-108	San Francisco Bay Channel	06/14/90	0815	007	01	03	Light pile "3"	08	WEGU	12	1	1	0	Y
	SFB-SM-08	256	429-108	San Francisco Bay Channel	06/14/90	0825	007	01	04	Light pile "1"	08	WEGU	12	1	1	0	Y
	SFB-SM-09	257	429-109	Oyster Point Area	06/07/90	1124	007	01	02	Light pile "2"	08	WEGU	12	1	1	0	Y
	SFB-SM-09	257	429-109	Oyster Point Area	06/07/90	1055-1106	007	03	01	Old wharf	10	FOTE	17	5	8	0	Y
	SFB-SF-01	258	429-110	Double Rock	06/07/90	1010-1020	007	03	01	Double Rock	01	WEGU	12	1	4	0	Y
2300	SFB-SF-02	259	429-111	Hunter's Point	06/07/90	0949	007	01	01	Building 'A'	06	WEGU	12	ND	9	0	N

Appendix 2. Continued.

Rec. No.	F1	F2	F3	F4	F5	F6	F7	F8	F9	F10	F11	F12	F13	F14	F15	F16	F17
2301	SFB-SF-02	259	429-111	Hunter's Point	06/29/90	1008	012	02	01	Building 'A'	06	WEGU	12	1	21	0	Y
	SFB-SF-02	259	429-111	Hunter's Point	06/07/90	0949	007	01	02	Building 'B'	06	WEGU	12	ND	3	0	N
	SFB-SF-02	259	429-111	Hunter's Point	06/29/90	1008	012	02	02	Building 'B'	06	WEGU	12	ND	10	0	Y
	SFB-SF-02	259	429-111	Hunter's Point	06/07/90	0947	007	01	03	Brick building light	06	WEGU	12	1	2	0	Y
	SFB-SF-02	259	429-111	Hunter's Point	06/07/90	0944	007	01	04	Building at berths 57-58	06	WEGU	12	1	2	0	Y
	SFB-SF-03	260	429-112	Lash Lighter Basin	06/29/90	1030	012	02	01	Building (south side)	06	WEGU	12	20	60	0	Y
	SFB-SF-04	261	429-113	Potrero Point	06/05/90	1246	037	01	01	Pier 72	06	WEGU	12	3	28	0	Y
	SFB-SF-05	262	429-114	San Francisco Piers South	06/05/90	1233	037	01	01	Pier 50 South	06	WEGU	12	8	15	2	N
	SFB-SF-05	262	429-114	San Francisco Piers South	06/29/90	1304-1308	012	11	01	Pier 50 South	06	WEGU	12	7	29	0	Y
2310	SFB-SF-05	262	429-114	San Francisco Piers South	06/05/90	1227	037	01	02	Pier 50 North	06	WEGU	12	2	35	6	N
	SFB-SF-05	262	429-114	San Francisco Piers South	06/29/90	1255-1309	012	11	02	Pier 50 North	06	WEGU	12	19	47	0	Y
	SFB-SF-05	262	429-114	San Francisco Piers South	06/05/90	1227	037	01	03	Pier 50A (North side)	06	WEGU	12	2	2	0	N
	SFB-SF-05	262	429-114	San Francisco Piers South	06/29/90	1311	012	11	03	Pier 50A	06	WEGU	12	2	2	0	Y
	SFB-SF-05	262	429-114	San Francisco Piers South	06/05/90	1218	037	01	04	Pier 40	06	WEGU	12	4	22	0	N
	SFB-SF-05	262	429-114	San Francisco Piers South	06/29/90	1153-1201	012	11	04	Pier 40	06	WEGU	12	16	31	0	Y
	SFB-SF-05	262	429-114	San Francisco Piers South	06/05/90	1211	037	01	05	Pier 38	06	WEGU	12	4	18	4	N
	SFB-SF-05	262	429-114	San Francisco Piers South	06/29/90	1201-1208	012	12	05	Pier 38	06	WEGU	12	13	32	0	Y
	SFB-SF-05	262	429-114	San Francisco Piers South	06/05/90	1216	037	01	06	Pier 36	06	WEGU	12	1	5	1	Y
	SFB-SF-05	262	429-114	San Francisco Piers South	06/29/90	1209	012	11	06	Pier 36	06	WEGU	12	1	1	0	N
2320	SFB-SF-05	262	429-114	San Francisco Piers South	06/05/90	1208	037	01	07	Pier 32	10	WEGU	12	1	2	0	Y
	SFB-SF-05	262	429-114	San Francisco Piers South	06/05/90	1205	037	01	08	Pier 28	06	WEGU	12	4	20	0	N
	SFB-SF-05	262	429-114	San Francisco Piers South	06/29/90	1230-1238	012	11	08	Pier 28	06	WEGU	12	16	30	0	Y
	SFB-SF-05	262	429-114	San Francisco Piers South	06/05/90	1203	037	01	09	Pier 26	06	WEGU	12	6	39	0	N
	SFB-SF-05	262	429-114	San Francisco Piers South	06/29/90	1239-1245	012	11	09	Pier 26	06	WEGU	12	30	59	0	Y
	SFB-SF-05	262	429-114	San Francisco Piers South	06/05/90	1158	037	01	10	Pier 24	06	WEGU	12	1	15	2	Y
	SFB-SF-06	263	429-115	S.F.-Oakland Bay Br. West	06/13/90	1256	020	01	01	Pier W3	11	WEGU	12	7	14	0	Y
	SFB-SF-06	263	429-115	S.F.-Oakland Bay Br. West	06/13/90	1253	020	01	02	Pier W4	11	WEGU	12	2	4	0	Y
	SFB-SF-06	263	429-115	S.F.-Oakland Bay Br. West	06/13/90	1244	020	01	03	Pier W5	11	WEGU	12	6	15	0	Y
	SFB-SF-06	263	429-115	S.F.-Oakland Bay Br. West	06/13/90	1232	020	01	04	Pier W6	11	WEGU	12	9	16	0	Y
2330	SFB-SF-07	264	429-038	Yerba Buena Island	06/13/90	1318-1335	020	01	03	West point (area #6)	01	BRCO	08	3	20	0	N
	SFB-SF-07	264	429-038	Yerba Buena Island	06/14/90	0917-0931	007	01	03	West point (area #6)	01	BRCO	08	4	15	0	Y
	SFB-SF-07	264	429-038	Yerba Buena Island	06/13/90	1318-1335	020	01	03	West point (area #6)	01	PECO	09	2	12	0	N
	SFB-SF-07	264	429-038	Yerba Buena Island	06/14/90	0917-0931	007	01	03	West point (area #6)	01	PECO	09	2	15	2	Y
	SFB-SF-07	264	429-038	Yerba Buena Island	06/13/90	1150-1225	020	06	01	Areas #1-3 (S.W. side)	01	BLOY	10	0	1	0	Y
	SFB-SF-07	264	429-038	Yerba Buena Island	06/13/90	1150-1225	020	06	01	Areas #1-3 (S.W. side)	01	WEGU	12	10	27	1	Y
	SFB-SF-07	264	429-038	Yerba Buena Island	06/13/90	1313-1318	020	01	02	Areas #4-5	01	WEGU	12	10	26	4	Y
	SFB-SF-07	264	429-038	Yerba Buena Island	06/13/90	1318-1335	020	01	03	West point (area #6)	01	WEGU	12	9	27	7	Y
	SFB-SF-07	264	429-038	Yerba Buena Island	06/13/90	1339	020	01	04	Area #7 (N.W. side)	01	WEGU	12	1	1	0	Y
	SFB-SF-07	264	429-038	Yerba Buena Island	06/13/90	1435	020	01	05	Area #12 (N.E. side)	01	WEGU	12	1	1	0	Y
2340	SFB-SF-08	265	429-116	Treasure Island	06/13/90	1425	020	01	01	Piling (area #11)	07	WEGU	12	1	1	0	Y
	SFB-SF-08	265	429-116	Treasure Island	06/13/90	1355-1407	020	06	02	Old wharf	10	WEGU	12	43	65	0	Y
	SFB-SF-08	265	429-116	Treasure Island	06/13/90	1350	020	01	03	Rooftops (area #8)	06	WEGU	12	4	8	0	Y
	SFB-SF-09	266	429-117	San Francisco Piers North	06/05/90	1154	037	01	01	Pier 1	06	WEGU	12	ND	13	0	N
	SFB-SF-09	266	429-117	San Francisco Piers North	06/06/90	1430-1433	012	11	01	Pier 1	06	WEGU	12	5	25	0	Y
	SFB-SF-09	266	429-117	San Francisco Piers North	06/06/90	1425-1428	012	12	02	Pier 9	06	WEGU	12	4	5	0	Y
	SFB-SF-09	266	429-117	San Francisco Piers North	06/06/90	1413-1414	012	11	03	Pier 15	06	WEGU	12	1	2	0	Y
	SFB-SF-09	266	429-117	San Francisco Piers North	06/06/90	1408-1411	012	11	04	Pier 19	06	WEGU	12	10	21	0	Y
	SFB-SF-09	266	429-117	San Francisco Piers North	06/06/90	1407	012	12	05	Between piers 23 and 19	06	WEGU	12	1	2	0	Y
	SFB-SF-09	266	429-117	San Francisco Piers North	06/05/90	1140	037	01	06	Pier 23	06	WEGU	12	ND	3	0	N
2350	SFB-SF-09	266	429-117	San Francisco Piers North	06/06/90	1404-1406	012	11	06	Pier 23	06	WEGU	12	3	5	0	Y

Appendix 2. Continued.

Rec. No.	F1	F2	F3	F4	F5	F6	F7	F8	F9	F10	F11	F12	F13	F14	F15	F16	F17
2351	SFB-SF-09	266	429-117	San Francisco Piers North	06/05/90	1134	037	01	07	Pier 27	06	WEGU	12	ND	3	2	N
	SFB-SF-09	266	429-117	San Francisco Piers North	06/06/90	1355-1400	012	12	07	Pier 27	06	WEGU	12	2	64	0	Y
	SFB-SF-09	266	429-117	San Francisco Piers North	06/05/90	1128	037	01	08	Pier 33	06	WEGU	12	ND	9	0	N
	SFB-SF-09	266	429-117	San Francisco Piers North	06/06/90	1348-1352	012	12	08	Pier 33	06	WEGU	12	2	8	0	Y
	SFB-SF-09	266	429-117	San Francisco Piers North	06/05/90	1112-1124	037	01	09	Pier 35	06	WEGU	12	1	23	2	N
	SFB-SF-09	266	429-117	San Francisco Piers North	06/06/90	1340-1347	012	12	09	Pier 35	06	WEGU	12	3	28	0	Y
	SFB-SF-10	267	429-037	Pier 45	06/05/90	1057	037	01	01	East building	06	WEGU	12	2	60	0	N
	SFB-SF-10	267	429-037	Pier 45	06/29/90	1400-1404	012	12	01	East building	06	WEGU	12	18	201	0	Y
	SFB-SF-10	267	429-037	Pier 45	06/29/90	1404-1409	012	12	02	West building	06	WEGU	12	15	256	0	Y
2360	SFB-SF-11	268	429-036	Alcatraz Island	06/06/89	0824	010	01	01	South side	27	WEGU	12	24	63	0	N
	SFB-SF-11	268	429-036	Alcatraz Island	06/06/89	0824	010	01	02	East side	27	WEGU	12	5	13	0	N
	SFB-SF-11	268	429-036	Alcatraz Island	06/06/89	0824	010	01	03	North side	27	WEGU	12	34	106	0	N
	SFB-SF-11	268	429-036	Alcatraz Island	05/16/90	ND	053	03	99	Alcatraz Island	27	WEGU	12	450	ND	0	Y
	SFB-SF-11	268	429-036	Alcatraz Island	1981	ND	062	03	99	Alcatraz Island	01	HEEG	15	1	2	0	Y
	SFB-SF-11	268	429-036	Alcatraz Island	1990	ND	053	03	99	Alcatraz Island	01	HEEG	15	0	0	0	Y
	SFB-SF-11	268	429-036	Alcatraz Island	06/06/89	0824	010	01	01	South side	27	PIGU	25	ND	3	3	Y
	SC-364-01	269	454-038	Davenport-Sand Hill Bluff	06/08/89	1010-1045	006	01	02	Area #15B	02	PECO	09	3	4	0	Y
	SC-364-01	269	454-038	Davenport-Sand Hill Bluff	06/08/89	1010-1045	006	01	04	Area #16B	02	PECO	09	3	3	0	Y
	SC-364-01	269	454-038	Davenport-Sand Hill Bluff	06/08/89	1010-1045	006	01	05	Area #17A	02	BLOY	10	0	1	0	Y
2370	SC-364-01	269	454-038	Davenport-Sand Hill Bluff	06/08/89	1010-1045	006	01	01	Area #15A	02	PIGU	25	0	4	0	Y
	SC-364-01	269	454-038	Davenport-Sand Hill Bluff	06/08/89	1010-1045	006	01	02	Area #15B	02	PIGU	25	0	2	0	Y
	SC-364-01	269	454-038	Davenport-Sand Hill Bluff	06/08/89	1010-1045	006	01	03	Area #16A	02	PIGU	25	0	11	0	Y
	SC-364-01	269	454-038	Davenport-Sand Hill Bluff	06/08/89	1010-1045	006	01	04	Area #16B	02	PIGU	25	0	21	2	Y
	SC-364-01	269	454-038	Davenport-Sand Hill Bluff	06/08/89	1010-1045	006	01	05	Area #17A	02	PIGU	25	0	52	1	Y
	SC-364-01	269	454-038	Davenport-Sand Hill Bluff	06/08/89	1010-1045	006	01	99	Unknown	02	PIGU	25	0	108	0	Y
	SC-364-02	270	454-039	Sand Hill Bl-Needle Rk Pt	06/08/89	1045-1140	006	01	04	Area #19A	02	PECO	09	1	6	0	Y
	SC-364-02	270	454-039	Sand Hill Bl-Needle Rk Pt	06/08/89	1045-1140	006	01	01	Area #18A	02	BLOY	10	0	1	0	Y
	SC-364-02	270	454-039	Sand Hill Bl-Needle Rk Pt	06/08/89	1045-1140	006	01	06	Area #19C	02	BLOY	10	0	2	0	Y
	SC-364-02	270	454-039	Sand Hill Bl-Needle Rk Pt	06/08/89	1045-1140	006	01	01	Area #18A	02	PIGU	25	0	2	0	Y
2380	SC-364-02	270	454-039	Sand Hill Bl-Needle Rk Pt	06/08/89	1045-1140	006	01	02	Area #18B	02	PIGU	25	0	8	1	Y
	SC-364-02	270	454-039	Sand Hill Bl-Needle Rk Pt	06/08/89	1045-1140	006	01	03	Area #18C	02	PIGU	25	0	3	0	Y
	SC-364-02	270	454-039	Sand Hill Bl-Needle Rk Pt	06/08/89	1045-1140	006	01	04	Area #19A	02	PIGU	25	0	5	0	Y
	SC-364-02	270	454-039	Sand Hill Bl-Needle Rk Pt	06/08/89	1045-1140	006	01	05	Area #19B	02	PIGU	25	0	23	1	Y
	SC-364-02	270	454-039	Sand Hill Bl-Needle Rk Pt	06/08/89	1045-1140	006	01	06	Area #19C	02	PIGU	25	0	34	0	Y
	SC-364-02	270	454-039	Sand Hill Bl-Needle Rk Pt	06/08/89	1045-1140	006	01	99	Unknown	02	PIGU	25	0	23	0	Y
	SC-364-03	271	454-040	Needle Rk Pt-Terrace Pt	06/08/89	1140-1155	006	01	01	Area #20A	02	PECO	09	11	13	0	Y
	SC-364-03	271	454-040	Needle Rk Pt-Terrace Pt	06/08/89	1140-1155	006	01	04	Area #21B	02	PECO	09	3	14	0	Y
	SC-364-03	271	454-040	Needle Rk Pt-Terrace Pt	06/08/89	1140-1155	006	01	01	Area #20A	02	BLOY	10	0	1	0	Y
	SC-364-03	271	454-040	Needle Rk Pt-Terrace Pt	06/08/89	1140-1155	006	01	02	Area #20	02	BLOY	10	0	1	0	Y
2390	SC-364-03	271	454-040	Needle Rk Pt-Terrace Pt	06/08/89	1140-1155	006	01	03	Area #21A	02	BLOY	10	0	1	0	Y
	SC-364-03	271	454-040	Needle Rk Pt-Terrace Pt	06/08/89	1140-1155	006	01	05	Area #21	02	BLOY	10	0	3	0	Y
	SC-364-03	271	454-040	Needle Rk Pt-Terrace Pt	06/08/89	1140-1155	006	01	02	Area #20	02	WEGU	12	1	1	0	Y
	SC-364-03	271	454-040	Needle Rk Pt-Terrace Pt	06/08/89	1140-1155	006	01	03	Area #21A	02	WEGU	12	1	1	0	Y
	SC-364-03	271	454-040	Needle Rk Pt-Terrace Pt	06/08/89	1140-1155	006	01	04	Area #21B	02	WEGU	12	1	2	0	Y
	SC-364-03	271	454-040	Needle Rk Pt-Terrace Pt	06/08/89	1140-1155	006	01	01	Area #20A	02	PIGU	25	0	1	1	Y
	SC-364-03	271	454-040	Needle Rk Pt-Terrace Pt	06/08/89	1140-1155	006	01	02	Area #20	02	PIGU	25	0	29	0	Y
	SC-364-03	271	454-040	Needle Rk Pt-Terrace Pt	06/08/89	1140-1155	006	01	03	Area #21A	02	PIGU	25	0	11	3	Y
	SC-364-03	271	454-040	Needle Rk Pt-Terrace Pt	06/08/89	1140-1155	006	01	04	Area #21B	02	PIGU	25	0	3	1	Y
	SC-364-03	271	454-040	Needle Rk Pt-Terrace Pt	06/08/89	1140-1155	006	01	05	Area #21	02	PIGU	25	0	26	0	Y
2400	SC-364-03	271	454-040	Needle Rk Pt-Terrace Pt	06/08/89	1140-1155	006	01	99	Unknown	02	PIGU	25	0	23	0	Y

Appendix 2. Continued.

Rec. No.	F1	F2	F3	F4	F5	F6	F7	F8	F9	F10	F11	F12	F13	F14	F15	F16	F17
2401	SC-364-04	272	454-041	Terrace Pt-Pt Santa Cruz	06/08/89	1155-1234	006	01	03	Area #22B	02	BLOY	10	0	1	0	Y
	SC-364-04	272	454-041	Terrace Pt-Pt Santa Cruz	06/08/89	1155-1234	006	01	02	Area #22A	01	WEGU	12	1	2	0	Y
	SC-364-04	272	454-041	Terrace Pt-Pt Santa Cruz	06/08/89	0845-1016	012	02	02	Area #22A	01	WEGU	12	1	1	0	N
	SC-364-04	272	454-041	Terrace Pt-Pt Santa Cruz	06/08/89	1155-1234	006	01	01	Area #22	02	PIGU	25	0	2	0	N
	SC-364-04	272	454-041	Terrace Pt-Pt Santa Cruz	06/08/89	0845-1016	012	02	01	Area #22	01	PIGU	25	0	3	2	Y
	SC-364-04	272	454-041	Terrace Pt-Pt Santa Cruz	06/08/89	1155-1234	006	01	03	Area #22B	02	PIGU	25	0	23	4	N
	SC-364-04	272	454-041	Terrace Pt-Pt Santa Cruz	06/08/89	0845-1016	012	02	03	Area #22B	02	PIGU	25	0	34	21	Y
	SC-364-04	272	454-041	Terrace Pt-Pt Santa Cruz	06/08/89	0845-1016	012	02	04	Area #23A	02	PIGU	25	0	6	2	Y
	SC-364-04	272	454-041	Terrace Pt-Pt Santa Cruz	06/08/89	1155-1234	006	01	05	Area #24A	02	PIGU	25	0	8	1	N
2410	SC-364-04	272	454-041	Terrace Pt-Pt Santa Cruz	06/08/89	0845-1016	012	02	05	Area #24A	02	PIGU	25	0	20	6	Y
	SC-364-04	272	454-041	Terrace Pt-Pt Santa Cruz	06/08/89	1155-1234	006	01	06	Area #24B	02	PIGU	25	0	11	4	A
	SC-364-04	272	454-041	Terrace Pt-Pt Santa Cruz	06/08/89	0845-1016	012	02	06	Area #24B	02	PIGU	25	0	14	2	Y
	SC-364-04	272	454-041	Terrace Pt-Pt Santa Cruz	06/08/89	1155-1234	006	01	07	Area #24	02	PIGU	25	0	3	1	Y
	SC-364-04	272	454-041	Terrace Pt-Pt Santa Cruz	06/08/89	1155-1234	006	01	99	Unknown	02	PIGU	25	0	2	0	Y
	SC-364-05	273	454-056	Palm Beach,"Pajaro R mth"	1956	ND	058	02	01	Palm Beach	26	LETE	18	ND	12	0	Y
	SC-364-05	273	454-056	Palm Beach,"Pajaro R mth"	1989	ND	039	ND	01	Palm Beach	26	ZERO	99	0	0	0	Y
	MO-364-01	274	454-057	Salinas River Old Mouth	1956	ND	058	02	01	"Elkhorn Slough"	26	LETE	18	ND	ND	0	Y
	MO-364-01	274	454-057	Salinas River Old Mouth	1989	ND	039	ND	99	"Elkhorn Slough"	26	ZERO	99	0	0	0	Y
	MO-364-02	275	454-003	Elkhorn Slough Salt Ponds	06/10/89	1430-1510	004	02	99	Unknown	28	WEGU	12	5	15	0	Y
2420	MO-364-03	276	454-058	Elkhorn Slough Est. Res.	06/22/89	ND	004	02	01	Elkhorn Slough Est. Res.	17	WEGU	12	8	16	0	Y
	MO-364-03	276	454-058	Elkhorn Slough Est. Res.	1991	ND	130	02	01	Elkhorn Slough Est. Res.	17	WEGU	12	6	ND	0	N
	MO-364-03	276	454-058	Elkhorn Slough Est. Res.	1991	ND	130	02	01	Elkhorn Slough Est. Res.	17	CATE	22	10	ND	0	Y
	MO-364-04	277	454-042	Moss Landing Harbor	06/10/89	0858	005	02	01	Breakwater light	09	WEGU	12	1	1	0	Y
	MO-364-04	277	454-042	Moss Landing Harbor	06/10/89	0858	005	02	02	Dock A	10	WEGU	12	1	1	0	Y
	MO-364-04	277	454-042	Moss Landing Harbor	06/10/89	0858	005	02	03	Pile #2	08	WEGU	12	1	1	0	Y
	MO-364-04	277	454-042	Moss Landing Harbor	06/10/89	0858	005	02	04	Pile #3	08	WEGU	12	1	1	0	Y
	MO-364-04	277	454-042	Moss Landing Harbor	06/10/89	0858	005	02	05	Dock B	10	WEGU	12	2	3	0	Y
	MO-364-04	277	454-042	Moss Landing Harbor	06/10/89	0858	005	02	06	Pile #4	08	WEGU	12	1	1	0	Y
	MO-364-04	277	454-042	Moss Landing Harbor	06/10/89	1500	004	02	07	Commercial Fishing Bldg.	06	WEGU	12	1	1	0	Y
2430	MO-364-05	278	454-059	Moro Cojo Slough	1930	ND	060	02	99	Moro Cojo Slough	17	LETE	18	ND	ND	0	Y
	MO-364-05	278	454-059	Moro Cojo Slough	1989	ND	039	ND	99	Moro Cojo Slough	17	ZERO	99	0	0	0	Y
	MO-364-06	279	454-060	Salinas River New Mouth	1949	ND	059	02	99	"Salinas river mouth"	26	FOTE	17	ND	ND	0	Y
	MO-364-06	279	454-060	Salinas River New Mouth	06/16/35	ND	066	02	99	"Salinas river mouth"	26	LETE	18	21	ND	ND	N
	MO-364-06	279	454-060	Salinas River New Mouth	1937	ND	058	02	99	"Salinas river mouth"	26	LETE	18	ND	ND	0	Y
	MO-364-06	279	454-060	Salinas River New Mouth	1983	ND	061	02	99	"Salinas river mouth"	26	CATE	22	ND	ND	0	Y
	MO-364-06	279	454-060	Salinas River New Mouth	1989	ND	039	ND	99	"Salinas river mouth"	26	ZERO	99	0	0	0	Y
	MO-362-01	280	454-043	Monterey Harbor	06/12/89	1210-1220	007	02	01	Tourist pier and rooftops	06	WEGU	12	2	2	0	Y
	MO-362-01	280	454-043	Monterey Harbor	06/10/89	1008-1156	007	01	02	Rock #4	01	WEGU	12	1	1	0	Y
	MO-362-01	280	454-043	Monterey Harbor	06/10/89	1008-1156	007	01	03	Moored boats	23	WEGU	12	8	14	0	Y
2440	MO-362-01	280	454-043	Monterey Harbor	06/10/89	1008-1156	007	01	04	Light pile	08	WEGU	12	1	1	0	Y
	MO-362-01	280	454-043	Monterey Harbor	06/10/89	1008-1156	007	01	01	Tourist pier and rooftops	10	PIGU	25	5	14	0	Y
	MO-362-02	281	454-044	Cannery Row	06/10/89	1210-1248	007	01	01	Area #13 (building)	03	PECO	09	42	63	5	A
	MO-362-02	281	454-044	Cannery Row	06/11/89	1100-1445	016	02	01	Area #13	03	PECO	09	43	ND	0	Y
	MO-362-02	281	454-044	Cannery Row	06/11/89	1100-1445	016	02	14	Area #16A	03	PECO	09	12	12	0	Y
	MO-362-02	281	454-044	Cannery Row	06/10/89	1210-1248	007	01	15	Area #16	03	PECO	09	45	60	0	N
	MO-362-02	281	454-044	Cannery Row	06/11/89	1100-1445	016	02	15	Area #16	03	PECO	09	35	46	0	Y
	MO-362-02	281	454-044	Cannery Row	06/10/89	1210-1248	007	01	01	Area #13 (building)	03	WEGU	12	10	35	0	A
	MO-362-02	281	454-044	Cannery Row	06/11/89	1100-1445	016	02	01	Area #13	03	WEGU	12	12	17	0	Y
	MO-362-02	281	454-044	Cannery Row	06/11/89	1100-1445	016	02	02	Roofop A	06	WEGU	12	1	15	0	Y
2450	MO-362-02	281	454-044	Cannery Row	06/11/89	1100-1445	016	02	03	Rooftop B	06	WEGU	12	7	10	0	Y

Appendix 2. Continued.

Rec. No.	F1	F2	F3	F4	F5	F6	F7	F8	F9	F10	F11	F12	F13	F14	F15	F16	F17
2451	MO-362-02	281	454-044	Cannery Row	06/11/89	1100-1445	016	02	04	Rooftop C	06	WEGU	12	2	10	0	Y
	MO-362-02	281	454-044	Cannery Row	06/11/89	1100-1445	016	02	05	Rooftop D	06	WEGU	12	8	15	0	Y
	MO-362-02	281	454-044	Cannery Row	06/11/89	1100-1445	016	02	06	Rooftop E	06	WEGU	12	5	15	0	Y
	MO-362-02	281	454-044	Cannery Row	06/11/89	1100-1445	016	02	07	Rooftop G	06	WEGU	12	1	5	0	Y
	MO-362-02	281	454-044	Cannery Row	06/11/89	1100-1445	016	02	08	Rooftop I	06	WEGU	12	1	2	0	Y
	MO-362-02	281	454-044	Cannery Row	06/10/89	1210-1248	007	01	09	Area #14 (building)	03	WEGU	12	1	1	0	Y
	MO-362-02	281	454-044	Cannery Row	06/12/89	1015-1220	010	02	10	Rooftop AA	06	WEGU	12	1	2	0	Y
	MO-362-02	281	454-044	Cannery Row	06/12/89	1015-1220	010	02	11	Rooftop and wharf BB	06	WEGU	12	3	6	0	Y
	MO-362-02	281	454-044	Cannery Row	06/12/89	1015-1220	010	02	13	Rooftops and wharf DD	06	WEGU	12	1	1	0	Y
2460	MO-362-02	281	454-044	Cannery Row	06/10/89	1210-1248	007	01	01	Area #13 (building)	03	PIGU	25	1	20	6	Y
	MO-362-02	281	454-044	Cannery Row	06/11/89	1100-1445	016	02	01	Area #13	03	PIGU	25	0	5	2	N
	MO-362-02	281	454-044	Cannery Row	06/12/89	1015-1220	010	02	11	Rooftop and wharf BB	10	PIGU	25	0	3	1	Y
	MO-362-02	281	454-044	Cannery Row	06/12/89	1015-1220	010	02	12	Under wharf CC	10	PIGU	25	0	4	2	Y
	MO-362-02	281	454-044	Cannery Row	06/12/89	1015-1220	010	02	13	Rooftops and wharf DD	10	PIGU	25	0	3	0	Y
	MO-362-02	281	454-044	Cannery Row	06/11/89	1100-1445	016	02	14	Area #16A	03	PIGU	25	0	1	0	N
	MO-362-02	281	454-044	Cannery Row	06/10/89	1210-1248	007	01	15	Area #16	03	PIGU	25	1	3	1	Y
	MO-362-02	281	454-044	Cannery Row	06/11/89	1100-1445	016	02	15	Area #16	03	PIGU	25	0	3	0	N
	MO-362-02	281	454-044	Cannery Row	06/10/89	1210-1248	007	01	99	Unknown	05	PIGU	25	0	2	0	Y
	MO-362-03	282	454-006	Bird Rock	05/24/89	1520	017	04	01	Bird Rock	01	BRCO	08	1205	1492	0	Y
2470	MO-362-03	282	454-006	Bird Rock	06/10/89	1338-1407	007	01	01	Bird Rock	01	BRCO	08	ND	880	0	N
	MO-362-03	282	454-006	Bird Rock	06/10/89	1145-1301	015	02	01	Bird Rock	01	BRCO	08	470	790	0	N
	MO-362-03	282	454-006	Bird Rock	06/10/89	1145-1301	015	02	01	Bird Rock	01	BLOY	10	0	2	0	Y
	MO-362-03	282	454-006	Bird Rock	06/10/89	1338-1407	007	01	01	Bird Rock	01	WEGU	12	4	15	0	A
	MO-362-03	282	454-006	Bird Rock	06/10/89	1145-1301	015	02	01	Bird Rock	01	WEGU	12	8	14	0	Y
	MO-362-04	283	454-045	North Carmel Bay	06/10/89	1440-1600	007	01	01	Area #21	02	PECO	09	2	9	0	Y
	MO-362-04	283	454-045	North Carmel Bay	06/10/89	1440-1600	007	01	02	Area #22	02	PECO	09	2	7	0	Y
	MO-362-04	283	454-045	North Carmel Bay	06/10/89	1440-1600	007	01	04	Area #24	02	PECO	09	0	6	4	Y
	MO-362-04	283	454-045	North Carmel Bay	06/10/89	1440-1600	007	01	03	Area #23	04	WEGU	12	1	4	1	Y
	MO-362-04	283	454-045	North Carmel Bay	06/10/89	1440-1600	007	01	04	Area #24	02	WEGU	12	1	1	0	Y
2480	MO-362-04	283	454-045	North Carmel Bay	06/10/89	1440-1600	007	01	05	Area #25	01	WEGU	12	1	1	0	Y
	MO-362-05	284	454-022	Pescadero Rocks	06/10/89	1518-1544	007	03	01	Rock A	01	BLOY	10	0	2	1	Y
	MO-362-05	284	454-022	Pescadero Rocks	06/10/89	1518-1544	007	03	01	Rock A	01	WEGU	12	9	15	0	Y
	MO-362-05	284	454-022	Pescadero Rocks	06/10/89	1518-1544	007	03	02	Rock B	01	WEGU	12	1	1	0	Y
	MO-362-05	284	454-022	Pescadero Rocks	06/10/89	1518-1544	007	03	99	Unknown	01	PIGU	25	0	9	0	Y
	MO-362-06	285	454-023	Guillemot Island Area	05/24/89	1515	017	04	05	Area #30	01	BRCO	08	252	333	0	Y
	MO-362-06	285	454-023	Guillemot Island Area	06/10/89	1640-1702	015	02	05	Area #30	01	BRCO	08	70	175	0	N
	MO-362-06	285	454-023	Guillemot Island Area	06/10/89	1624-1655	007	01	05	Area #30	01	BRCO	08	64	147	0	N
	MO-362-06	285	454-023	Guillemot Island Area	06/10/89	1624-1655	007	01	02	Area #28	02	PECO	09	1	2	0	Y
	MO-362-06	285	454-023	Guillemot Island Area	06/10/89	1624-1655	007	01	04	Area #31	02	PECO	09	8	12	0	Y
2490	MO-362-06	285	454-023	Guillemot Island Area	06/10/89	1624-1655	007	01	02	Area #28	02	BLOY	10	0	2	0	Y
	MO-362-06	285	454-023	Guillemot Island Area	06/10/89	1640-1702	015	02	04	Area #31	02	BLOY	10	0	2	0	Y
	MO-362-06	285	454-023	Guillemot Island Area	06/10/89	1624-1655	007	01	05	Area #30	01	BLOY	10	0	6	0	Y
	MO-362-06	285	454-023	Guillemot Island Area	06/10/89	1624-1655	007	01	01	Area #27	01	WEGU	12	1	1	0	Y
	MO-362-06	285	454-023	Guillemot Island Area	06/10/89	1624-1655	007	01	02	Area #28	02	WEGU	12	4	6	0	Y
	MO-362-06	285	454-023	Guillemot Island Area	06/10/89	1640-1702	015	02	03	Area #38A	01	WEGU	12	1	2	0	N
	MO-362-06	285	454-023	Guillemot Island Area	06/10/89	1624-1655	007	01	03	Area #38A	01	WEGU	12	1	2	0	Y
	MO-362-06	285	454-023	Guillemot Island Area	06/10/89	1624-1655	007	01	04	Area #31	02	WEGU	12	1	1	5	Y
	MO-362-06	285	454-023	Guillemot Island Area	06/10/89	1624-1655	007	01	05	Area #30	01	WEGU	12	8	30	0	Y
	MO-362-06	285	454-023	Guillemot Island Area	06/10/89	1640-1702	015	02	05	Area #30	01	WEGU	12	6	16	0	N
2500	MO-362-06	285	454-023	Guillemot Island Area	06/10/89	1624-1655	007	01	02	Area #28	02	PIGU	25	0	2	1	Y

Appendix 2. Continued.

Rec. No.	F1	F2	F3	F4	F5	F6	F7	F8	F9	F10	F11	F12	F13	F14	F15	F16	F17
2501	MO-362-06	285	454-023	Guillemot Island Area	06/10/89	1624-1655	007	01	04	Area #31	02	PIGU	25	0	1	1	Y
	MO-362-06	285	454-023	Guillemot Island Area	06/10/89	1624-1655	007	01	05	Area #30	01	PIGU	25	0	4	3	Y
	MO-362-06	285	454-023	Guillemot Island Area	06/10/89	1640-1702	015	02	05	Area #30	01	PIGU	25	0	1	1	N
	MO-362-07	286	454-007	Pinnacle Point Area	06/10/89	1710-1730	007	01	02	Area #34	02	PECO	09	9	12	0	Y
	MO-362-07	286	454-007	Pinnacle Point Area	06/10/89	1710-1730	007	01	03	Area #35	02	PECO	09	6	7	0	Y
	MO-362-07	286	454-007	Pinnacle Point Area	06/10/89	1710-1730	007	01	01	Area #33	01	BLOY	10	0	1	1	Y
	MO-362-07	286	454-007	Pinnacle Point Area	06/11/89	0950-0955	006	01	06	Area #38B	02	BLOY	10	0	2	1	Y
	MO-362-07	286	454-007	Pinnacle Point Area	06/10/89	1710-1730	007	01	01	Area #33	01	WEGU	12	1	1	0	Y
	MO-362-07	286	454-007	Pinnacle Point Area	06/10/89	1710-1730	007	01	04	Area #36	01	WEGU	12	1	1	0	Y
2510	MO-362-07	286	454-007	Pinnacle Point Area	06/10/89	1710-1730	007	01	05	Area #37	02	WEGU	12	1	14	0	Y
	MO-362-07	286	454-007	Pinnacle Point Area	06/11/89	0950-0955	006	01	06	Area #38B	02	WEGU	12	2	9	0	Y
	MO-362-08	287	454-008	Sand Hill Cove Area	06/11/89	0956-1026	010	01	02	Area #39	02	PECO	09	1	0	0	Y
	MO-362-08	287	454-008	Sand Hill Cove Area	06/10/89	1749-1755	015	02	03	PECO cliffs	02	PECO	09	7	15	5	Y
	MO-362-08	287	454-008	Sand Hill Cove Area	06/11/89	0956-1026	010	01	02	Area #39	02	BLOY	10	0	1	0	Y
	MO-362-08	287	454-008	Sand Hill Cove Area	06/11/89	0956-1026	010	01	01	Sea Lion Rock 'A'	01	WEGU	12	2	3	0	Y
	MO-362-09	288	454-009	Bird Island	05/24/89	1506-1508	017	04	02	Area #41	01	BRCO	08	77	86	0	Y
	MO-362-09	288	454-009	Bird Island	06/10/89	1500-1801	015	02	02	Area #41	01	BRCO	08	7	39	11	N
	MO-362-09	288	454-009	Bird Island	06/11/89	1028-1137	010	01	02	Area #41	01	BRCO	08	54	75	0	N
	MO-362-09	288	454-009	Bird Island	05/24/89	1506-1508	017	04	04	Bird Island #1	01	BRCO	08	2218	2474	0	Y
2520	MO-362-09	288	454-009	Bird Island	06/10/89	1500-1801	015	02	04	Bird Island #1	01	BRCO	08	1146	1820	0	N
	MO-362-09	288	454-009	Bird Island	06/11/89	1028-1137	010	09	04	Bird Island #1 (part)	01	BRCO	08	0	460	0	N
	MO-362-09	288	454-009	Bird Island	05/24/89	1506-1508	017	04	05	Island #5	01	BRCO	08	183	224	0	Y
	MO-362-09	288	454-009	Bird Island	06/11/89	1028-1137	010	09	05	Island #5 (part)	01	BRCO	08	58	90	0	N
	MO-362-09	288	454-009	Bird Island	05/24/89	1506-1508	017	04	06	Island #4	01	BRCO	08	125	135	0	N
	MO-362-09	288	454-009	Bird Island	06/10/89	1500-1801	015	02	06	Island #4	01	BRCO	08	163	230	0	N
	MO-362-09	288	454-009	Bird Island	06/11/89	1028-1137	010	09	06	Island #4 (part)	01	BRCO	08	41	77	0	N
	MO-362-09	288	454-009	Bird Island	05/24/89	1506-1508	017	04	07	Island #6	01	BRCO	08	153	183	0	Y
	MO-362-09	288	454-009	Bird Island	06/11/89	1028-1137	010	01	07	Island #6	01	BRCO	08	45	63	0	N
	MO-362-09	288	454-009	Bird Island	05/24/89	1506-1508	017	04	08	Island #2	01	BRCO	08	153	177	0	Y
2530	MO-362-09	288	454-009	Bird Island	06/10/89	1500-1801	015	02	08	Island #2	01	BRCO	08	101	171	0	N
	MO-362-09	288	454-009	Bird Island	06/11/89	1028-1137	010	09	08	Island #2 (part)	01	BRCO	08	66	100	0	N
	MO-362-09	288	454-009	Bird Island	06/10/89	1500-1801	015	02	09	Island #3	01	BRCO	08	12	30	0	Y
	MO-362-09	288	454-009	Bird Island	06/11/89	1026	010	01	01	Area #40	01	PECO	09	2	3	1	Y
	MO-362-09	288	454-009	Bird Island	06/11/89	1026	010	01	01	Area #40	01	BLOY	10	0	2	1	Y
	MO-362-09	288	454-009	Bird Island	06/11/89	1026	010	01	01	Area #40	01	WEGU	12	1	3	0	Y
	MO-362-09	288	454-009	Bird Island	05/24/89	1506-1508	017	04	02	Area #41	01	WEGU	12	5	10	0	N
	MO-362-09	288	454-009	Bird Island	06/10/89	1500-1801	015	02	02	Area #41	01	WEGU	12	10	29	0	Y
	MO-362-09	288	454-009	Bird Island	06/11/89	1028-1137	010	01	02	Area #41	01	WEGU	12	3	10	0	N
	MO-362-09	288	454-009	Bird Island	06/11/89	1028-1137	010	01	03	Area #42	02	WEGU	12	0	17	0	Y
2540	MO-362-09	288	454-009	Bird Island	05/24/89	1506-1508	017	04	04	Bird Island #1	01	WEGU	12	21	42	0	Y
	MO-362-09	288	454-009	Bird Island	06/10/89	1500-1801	015	02	04	Bird Island #1	01	WEGU	12	5	27	0	N
	MO-362-09	288	454-009	Bird Island	06/11/89	1028-1137	010	09	04	Bird Island #1 (part)	01	WEGU	12	6	26	0	N
	MO-362-09	288	454-009	Bird Island	06/11/89	1028-1137	010	09	05	Island #5 (part)	01	WEGU	12	1	2	0	Y
	MO-362-09	288	454-009	Bird Island	05/24/89	1506-1508	017	04	06	Island #4	01	WEGU	12	1	8	0	N
	MO-362-09	288	454-009	Bird Island	06/10/89	1500-1801	015	02	06	Island #4	01	WEGU	12	1	4	0	Y
	MO-362-09	288	454-009	Bird Island	06/11/89	1028-1137	010	09	06	Island #4 (part)	01	WEGU	12	1	3	0	Y
	MO-362-09	288	454-009	Bird Island	05/24/89	1506-1508	017	04	07	Island #6	01	WEGU	12	2	8	0	Y
	MO-362-09	288	454-009	Bird Island	06/11/89	1028-1137	010	01	07	Island #6	01	WEGU	12	1	9	0	N
	MO-362-09	288	454-009	Bird Island	05/24/89	1506-1508	017	04	08	Island #2	01	WEGU	12	0	3	0	N
2550	MO-362-09	288	454-009	Bird Island	06/10/89	1500-1801	015	02	08	Island #2	01	WEGU	12	1	3	0	Y

Appendix 2. Continued.

Rec. No.	F1	F2	F3	F4	F5	F6	F7	F8	F9	F10	F11	F12	F13	F14	F15	F16	F17
2551	MO-362-09	288	454-009	Bird Island	06/11/89	1028-1137	010	09	08	Island #2 (part)	01	WEGU	12	1	3	0	Y
	MO-362-09	288	454-009	Bird Island	06/10/89	1500-1801	015	02	09	Island #3	01	WEGU	12	3	9	1	Y
	MO-362-09	288	454-009	Bird Island	06/11/89	1028-1137	010	09	09	Island #3 (part)	01	WEGU	12	3	8	0	Y
	MO-362-09	288	454-009	Bird Island	06/11/89	1028-1137	010	01	02	Area #41	01	PIGU	25	0	1	0	Y
	MO-362-09	288	454-009	Bird Island	06/11/89	1028-1137	010	09	04	Bird Island #1 (part)	01	PIGU	25	0	1	0	Y
	MO-362-10	289	454-046	Carmel Highlands	06/11/89	1140-1151	010	01	02	Area #44	02	PECO	09	1	1	0	Y
	MO-362-10	289	454-046	Carmel Highlands	06/11/89	1140-1151	010	01	01	Area #43	01	BLOY	10	0	1	1	Y
	MO-362-11	290	454-024	Yankee Point	06/11/89	1151-1200	010	01	99	Unknown	01	ZERO		0	0	0	Y
	MO-362-12	291	454-047	Yankee Point South	06/11/89	1200	010	01	01	Area #45	02	PECO	09	2	10	2	Y
2560	MO-362-12	291	454-047	Yankee Point South	06/11/89	1200	010	01	03	Area #47	04	PECO	09	1	4	0	Y
	MO-362-12	291	454-047	Yankee Point South	06/11/89	1200	010	01	01	Area #45	02	BLOY	10	0	3	0	Y
	MO-362-12	291	454-047	Yankee Point South	06/11/89	1200	010	01	04	Area #48	02	BLOY	10	0	2	1	Y
	MO-362-12	291	454-047	Yankee Point South	06/11/89	1200	010	01	02	Area #46	01	WEGU	12	1	1	0	Y
	MO-362-12	291	454-047	Yankee Point South	06/11/89	1200	010	01	03	Area #47	04	WEGU	12	1	1	0	Y
	MO-362-12	291	454-047	Yankee Point South	06/11/89	1200	010	01	04	Area #48	02	WEGU	12	6	10	0	Y
	MO-362-12	291	454-047	Yankee Point South	06/11/89	1200	010	01	05	Area #49	01	WEGU	12	1	2	0	Y
	MO-362-12	291	454-047	Yankee Point South	06/11/89	1200	010	01	02	Area #46	01	PIGU	25	0	1	0	Y
	MO-362-13	292	454-026	Soberanes Creek Rocks	06/11/89	1243-1302	010	01	04	Area D	02	PECO	09	16	18	1	Y
	MO-362-13	292	454-026	Soberanes Creek Rocks	06/11/89	1243-1302	010	01	05	Area E	02	PECO	09	5	5	0	Y
2570	MO-362-13	292	454-026	Soberanes Creek Rocks	06/11/89	1243-1302	010	01	02	Rock B	01	BLOY	10	0	1	1	Y
	MO-362-13	292	454-026	Soberanes Creek Rocks	06/11/89	1243-1302	010	01	01	Rock A	01	WEGU	12	1	5	0	Y
	MO-362-13	292	454-026	Soberanes Creek Rocks	06/11/89	1243-1302	010	01	02	Rock B	01	WEGU	12	1	2	0	Y
	MO-362-13	292	454-026	Soberanes Creek Rocks	06/11/89	1243-1302	010	01	03	Rock C	01	WEGU	12	1	2	0	Y
	MO-362-13	292	454-026	Soberanes Creek Rocks	06/11/89	1243-1302	010	01	01	Rock A	01	PIGU	25	0	6	0	Y
	MO-362-14	293	454-025	Lobos Rocks	06/11/89	1308-1320	010	01	99	Unknown	01	BLOY	10	0	4	0	Y
	MO-362-14	293	454-025	Lobos Rocks	06/11/89	1308-1320	010	01	01	East rock	01	WEGU	12	2	6	0	Y
	MO-362-14	293	454-025	Lobos Rocks	06/11/89	1308-1320	010	01	01	East rock	01	PIGU	25	0	3	0	Y
	MO-362-15	294	454-027	Soberanes Point South	06/21/89	0632-0640	002	01	01	Area #55B	02	PECO	09	1	3	0	Y
	MO-362-15	294	454-027	Soberanes Point South	06/19/89	0925	031	02	02	Area #55	01	PECO	09	1	4	0	A
2580	MO-362-15	294	454-027	Soberanes Point South	06/21/89	0632-0640	002	01	02	Area #55	01	PECO	09	2	4	0	Y
	MO-362-15	294	454-027	Soberanes Point South	06/19/89	0925	031	02	02	Area #55	01	WEGU	12	0	1	1	Y
	MO-362-15	294	454-027	Soberanes Point South	06/21/89	0632-0640	002	01	99	Unknown	04	PIGU	25	0	4	0	Y
	MO-362-16	295	454-048	Kasler Point North	06/21/89	0643-0652	002	01	03	Kasler Point	02	BLOY	10	0	1	0	Y
	MO-362-16	295	454-048	Kasler Point North	06/19/89	0937	031	02	02	Rock #56	01	WEGU	12	1	1	0	Y
	MO-362-16	295	454-048	Kasler Point North	06/21/89	0643-0652	002	01	01	Rock B	01	PIGU	25	0	1	1	Y
	MO-362-16	295	454-048	Kasler Point North	06/21/89	0643-0652	002	01	99	Unknown	04	PIGU	25	0	1	0	Y
	MO-362-17	296	454-028	Rocky Point	06/19/89	0943-0953	031	02	01	Rock #57	01	WEGU	12	1	1	0	Y
	MO-362-17	296	454-028	Rocky Point	06/19/89	0943-0953	031	02	02	Area #58	02	WEGU	12	1	1	0	Y
	MO-362-17	296	454-028	Rocky Point	06/19/89	0943-0953	031	02	03	Rock #59	01	WEGU	12	1	6	0	Y
2590	MO-362-17	296	454-028	Rocky Point	06/21/89	0659-0705	002	01	99	Unknown	04	WEGU	12	0	12	4	A
	MO-362-17	296	454-028	Rocky Point	06/21/89	0659-0705	002	01	99	Unknown	04	PIGU	25	0	10	0	Y
	MO-362-18	297	454-029	Bench Mark 227X	06/19/89	1005-1035	031	02	01	Rock #60	01	PECO	09	0	2	2	Y
	MO-362-18	297	454-029	Bench Mark 227X	06/21/89	0710-0717	002	01	03	PECO cliffs	02	PECO	09	14	15	0	Y
	MO-362-18	297	454-029	Bench Mark 227X	06/19/89	1005-1035	031	02	01	Rock #60	01	WEGU	12	5	7	0	Y
	MO-362-18	297	454-029	Bench Mark 227X	06/19/89	1005-1035	031	02	02	Rock #61	01	WEGU	12	13	16	0	Y
	MO-362-18	297	454-029	Bench Mark 227X	06/19/89	1005-1035	031	02	04	Rock #62	01	WEGU	12	1	1	0	Y
	MO-362-18	297	454-029	Bench Mark 227X	06/21/89	0710-0717	002	01	99	Unknown	04	WEGU	12	ND	60	45	A
	MO-362-18	297	454-029	Bench Mark 227X	06/21/89	0710-0717	002	01	99	Unknown	04	PIGU	25	0	21	0	Y
	MO-362-18	297	454-029	Bench Mark 227X	06/19/89	1005-1035	031	02	02	Rock #61	01	UNAL	33	0	0	3	Y
2600	MO-362-19	298	454-010	Castle Rocks and Mainland	06/21/89	0721-0757	002	01	03	Rock #66	01	BRCO	08	8	ND	0	Y

Appendix 2. Continued.

Rec. No.	F1	F2	F3	F4	F5	F6	F7	F8	F9	F10	F11	F12	F13	F14	F15	F16	F17
2601	MO-362-19	298	454-010	Castle Rocks and Mainland	05/24/89	1050-1110	017	04	04	Rock #67	01	BRCO	08	149	185	0	Y
	MO-362-19	298	454-010	Castle Rocks and Mainland	06/19/89	1045-1200	031	02	04	Rock #67	01	BRCO	08	69	78	0	N
	MO-362-19	298	454-010	Castle Rocks and Mainland	05/24/89	1050-1110	017	04	05	Rock #69	01	BRCO	08	55	59	0	Y
	MO-362-19	298	454-010	Castle Rocks and Mainland	06/19/89	1045-1200	031	02	05	Rock #69	01	BRCO	08	41	47	0	N
	MO-362-19	298	454-010	Castle Rocks and Mainland	05/24/89	1050-1110	017	04	06	Mainland/Area #70	02	BRCO	08	99	121	0	Y
	MO-362-19	298	454-010	Castle Rocks and Mainland	06/21/89	0721-0757	002	09	06	Rock #68	01	BRCO	08	4	21	0	N
	MO-362-19	298	454-010	Castle Rocks and Mainland	06/21/89	0721-0757	002	01	06	Area #70/Mainland	02	BRCO	08	14	ND	0	Y
	MO-362-19	298	454-010	Castle Rocks and Mainland	05/24/89	1050-1110	017	04	07	Rock #68	01	BRCO	08	16	18	0	Y
	MO-362-19	298	454-010	Castle Rocks and Mainland	06/19/89	1045-1200	031	02	07	Rock #68	01	BRCO	08	3	8	3	N
2610	MO-362-19	298	454-010	Castle Rocks and Mainland	06/19/89	1045-1200	031	02	01	Rock #63	01	PECO	09	0	1	1	Y
	MO-362-19	298	454-010	Castle Rocks and Mainland	05/24/89	1050-1110	017	04	04	Rock #67	01	PECO	09	2	3	0	Y
	MO-362-19	298	454-010	Castle Rocks and Mainland	06/21/89	0721-0757	002	01	06	Area #70/Mainland	02	PECO	09	18	38	0	Y
	MO-362-19	298	454-010	Castle Rocks and Mainland	06/19/89	1045-1200	031	02	01	Rock #63	01	WEGU	12	0	1	1	Y
	MO-362-19	298	454-010	Castle Rocks and Mainland	06/19/89	1045-1200	031	02	02	Rock #65	01	WEGU	12	0	2	1	Y
	MO-362-19	298	454-010	Castle Rocks and Mainland	06/21/89	0721-0757	002	01	03	Rock #66	01	WEGU	12	0	8	1	Y
	MO-362-19	298	454-010	Castle Rocks and Mainland	06/19/89	1045-1200	031	02	04	Rock #67	01	WEGU	12	1	2	0	Y
	MO-362-19	298	454-010	Castle Rocks and Mainland	06/19/89	1045-1200	031	02	05	Rock #69	01	WEGU	12	0	1	0	Y
	MO-362-19	298	454-010	Castle Rocks and Mainland	06/19/89	1045-1200	031	02	07	Rock #68	01	WEGU	12	0	2	1	Y
	MO-362-19	298	454-010	Castle Rocks and Mainland	05/24/89	1050-1110	017	04	02	Rock #65	01	COMU	24	ND	78	0	Y
2620	MO-362-19	298	454-010	Castle Rocks and Mainland	06/19/89	1045-1200	031	02	02	Rock #65	01	COMU	24	ND	41	0	N
	MO-362-19	298	454-010	Castle Rocks and Mainland	05/24/89	1050-1110	017	04	03	Rock #66	01	COMU	24	ND	89	0	Y
	MO-362-19	298	454-010	Castle Rocks and Mainland	06/21/89	0721-0757	002	09	03	Rock #66	01	COMU	24	ND	55	0	N
	MO-362-19	298	454-010	Castle Rocks and Mainland	05/24/89	1050-1110	017	04	04	Rock #67	01	COMU	24	ND	227	0	Y
	MO-362-19	298	454-010	Castle Rocks and Mainland	06/19/89	1045-1200	031	02	04	Rock #67	01	COMU	24	ND	200	0	N
	MO-362-19	298	454-010	Castle Rocks and Mainland	05/24/89	1050-1110	017	04	05	Rock #69	01	COMU	24	ND	10	0	N
	MO-362-19	298	454-010	Castle Rocks and Mainland	06/19/89	1045-1200	031	02	05	Rock #69	01	COMU	24	ND	35	0	Y
	MO-362-19	298	454-010	Castle Rocks and Mainland	05/24/89	1050-1110	017	04	07	Rock #68	01	COMU	24	ND	196	0	Y
	MO-362-19	298	454-010	Castle Rocks and Mainland	06/19/89	1045-1200	031	02	07	Rock #68	01	COMU	24	ND	70	0	N
	MO-362-19	298	454-010	Castle Rocks and Mainland	06/21/89	0721-0757	002	09	07	Rock #68	01	COMU	24	ND	30	0	N
2630	MO-362-19	298	454-010	Castle Rocks and Mainland	06/21/89	0721-0757	002	01	07	Rock #68	01	PIGU	25	0	11	0	Y
	MO-362-20	299	454-011	Hurricane Point Rocks	05/24/89	1050-1110	017	04	02	South rock	01	BRCO	08	13	18	0	Y
	MO-362-20	299	454-011	Hurricane Point Rocks	06/19/89	1232-1245	031	02	02	South rock	01	BRCO	08	11	16	0	N
	MO-362-20	299	454-011	Hurricane Point Rocks	06/21/89	0802-0819	002	01	02	South rock	01	BRCO	08	0	5	0	N
	MO-362-20	299	454-011	Hurricane Point Rocks	06/19/89	1232-1245	031	02	01	North rock	01	WEGU	12	0	2	1	Y
	MO-362-20	299	454-011	Hurricane Point Rocks	06/19/89	1232-1245	031	02	02	South rock	01	WEGU	12	3	5	0	Y
	MO-362-20	299	454-011	Hurricane Point Rocks	06/21/89	0802-0819	002	01	02	South rock	01	WEGU	12	0	12	5	A
	MO-362-20	299	454-011	Hurricane Point Rocks	06/21/89	0802-0819	002	01	03	Area A	01	WEGU	12	0	7	4	Y
	MO-362-20	299	454-011	Hurricane Point Rocks	05/24/89	1050-1110	017	04	01	North rock	01	COMU	24	ND	76	0	Y
	MO-362-20	299	454-011	Hurricane Point Rocks	06/19/89	1232-1245	031	02	01	North rock	01	COMU	24	ND	22	0	N
2640	MO-362-20	299	454-011	Hurricane Point Rocks	06/21/89	0802-0819	002	01	01	North rock	01	COMU	24	ND	20	0	N
	MO-362-20	299	454-011	Hurricane Point Rocks	05/24/89	1050-1110	017	04	02	South rock	01	COMU	24	ND	289	0	Y
	MO-362-20	299	454-011	Hurricane Point Rocks	06/19/89	1232-1245	031	02	02	South rock	01	COMU	24	ND	370	0	N
	MO-362-20	299	454-011	Hurricane Point Rocks	06/21/89	0802-0819	002	01	02	South rock	01	COMU	24	ND	120	0	N
	MO-362-20	299	454-011	Hurricane Point Rocks	06/21/89	0802-0819	002	01	01	North rock	01	PIGU	25	0	2	0	Y
	MO-362-20	299	454-011	Hurricane Point Rocks	06/21/89	0802-0819	002	01	02	South rock	01	PIGU	25	0	3	1	Y
	MO-362-20	299	454-011	Hurricane Point Rocks	06/21/89	0802-0819	002	01	03	Area A	01	PIGU	25	0	2	2	Y
	MO-362-20	299	454-011	Hurricane Point Rocks	06/21/89	0802-0819	002	01	99	Unknown	04	PIGU	25	0	5	0	Y
	MO-360-01	300	454-012	Point Sur	06/21/89	0840-0855	002	01	01	Northwest tip	02	PECO	09	6	6	0	Y
	MO-360-01	300	454-012	Point Sur	06/21/89	0840-0855	002	01	02	South side	02	PECO	09	9	14	0	Y
2650	MO-360-01	300	454-012	Point Sur	06/21/89	0840-0855	002	01	99	Northwest tip	02	PIGU	25	0	2	0	Y

Appendix 2. Continued.

Rec. No.	F1	F2	F3	F4	F5	F6	F7	F8	F9	F10	F11	F12	F13	F14	F15	F16	F17
2651	MO-360-02	301	454-030	Molera Rock	06/21/89	0914-0920	002	01	01	Molera Rock	01	WEGU	12	4	13	0	Y
	MO-360-02	301	454-030	Molera Rock	06/21/89	0914-0920	002	01	01	Molera Rock	01	PIGU	25	0	2	0	Y
	MO-360-03	302	454-031	Cooper Point and Islands	06/21/89	0935-0943	002	01	02	Area A	01	BRCO	08	17	21	0	Y
	MO-360-03	302	454-031	Cooper Point and Islands	06/21/89	0935-0943	002	01	01	Cooper Point	02	PECO	09	8	9	0	Y
	MO-360-03	302	454-031	Cooper Point and Islands	06/21/89	0935-0943	002	01	02	Area A	01	WEGU	12	0	1	0	Y
	MO-360-03	302	454-031	Cooper Point and Islands	06/21/89	0935-0943	002	01	01	Cooper Point	02	PIGU	25	0	7	0	Y
	MO-360-04	303	454-032	Pfieffer Point	06/21/89	0956-1004	002	01	01	Area BB	02	PECO	09	4	4	0	Y
	MO-360-04	303	454-032	Pfieffer Point	06/20/89	0820-0900	032	01	99	Unknown	04	PIGU	25	0	2	0	N
	MO-360-04	303	454-032	Pfieffer Point	06/21/89	0956-1004	002	01	99	Unknown	04	PIGU	25	0	2	0	Y
2660	MO-360-05	304	454-049	Wreck Beach South	06/20/89	0820-0900	032	01	01	Point B	02	PECO	09	2	1	0	Y
	MO-360-05	304	454-049	Wreck Beach South	06/20/89	0820-0900	032	01	02	Rock C	01	PECO	09	3	3	0	Y
	MO-360-05	304	454-049	Wreck Beach South	06/20/89	0820-0900	032	01	02	Rock C	01	WEGU	12	1	2	0	Y
	MO-360-05	304	454-049	Wreck Beach South	06/20/89	0820-0900	032	01	99	Unknown	04	PIGU	25	0	5	0	Y
	MO-360-06	305	454-033	Grimes Point	05/24/89	1448	017	04	01	Area E	02	BRCO	08	89	106	0	Y
	MO-360-06	305	454-033	Grimes Point	06/20/89	0924-0938	032	01	01	Area E	02	BRCO	08	70	85	0	N
	MO-360-06	305	454-033	Grimes Point	06/20/89	0924-0938	032	01	01	Area E	02	WEGU	12	2	3	0	Y
	MO-360-07	306	454-034	Lafler Rock and Mainland	05/24/89	1448	017	04	01	Rock A	01	BRCO	08	101	124	0	Y
	MO-360-07	306	454-034	Lafler Rock and Mainland	06/19/89	1448-1500	031	02	01	Rock A	01	BRCO	08	55	74	0	N
	MO-360-07	306	454-034	Lafler Rock and Mainland	06/20/89	0954	032	01	01	Rock A	01	BRCO	08	56	ND	0	N
2670	MO-360-07	306	454-034	Lafler Rock and Mainland	06/19/89	1448-1500	031	02	02	Rock B	01	BRCO	08	6	12	0	Y
	MO-360-07	306	454-034	Lafler Rock and Mainland	06/20/89	0954	032	01	02	Rock B	01	BRCO	08	5	ND	0	N
	MO-360-07	306	454-034	Lafler Rock and Mainland	06/20/89	0954	032	01	03	Mainland	02	PECO	09	0	2	1	Y
	MO-360-08	307	454-013	Torre Canyon Rocks	06/20/89	0957	032	01	01	Area HH	02	PECO	09	2	2	0	Y
	MO-360-08	307	454-013	Torre Canyon Rocks	06/20/89	0957	032	01	02	Rock H	01	PECO	09	5	6	1	Y
	MO-360-08	307	454-013	Torre Canyon Rocks	06/20/89	0957	032	01	02	Rock H	01	BLOY	10	0	1	1	Y
	MO-360-09	308	454-050	Partington Point	06/20/89	1014	032	01	01	Area I	04	WEGU	12	0	8	0	Y
	MO-360-09	308	454-050	Partington Point	06/20/89	1014	032	01	02	Partington Point	02	WEGU	12	0	2	1	Y
	MO-360-09	308	454-050	Partington Point	06/20/89	1014	032	01	01	Area I	04	PIGU	25	0	1	0	Y
	MO-360-09	308	454-050	Partington Point	06/20/89	1014	032	01	02	Partington Point	02	PIGU	25	0	1	0	Y
2680	MO-360-10	309	454-014	Partington Ridge North	06/19/89	1514-1610	031	02	02	Rock #75	01	DCCO	07	2	2	0	Y
	MO-360-10	309	454-014	Partington Ridge North	06/19/89	1514-1610	031	02	02	Rock #75	01	BRCO	08	24	35	0	Y
	MO-360-10	309	454-014	Partington Ridge North	06/20/89	1020-1045	032	01	02	Rock #75	01	BRCO	08	0	3	0	N
	MO-360-10	309	454-014	Partington Ridge North	06/19/89	1514-1610	031	02	04	Rock #76	04	BRCO	08	45	62	0	Y
	MO-360-10	309	454-014	Partington Ridge North	06/20/89	1020-1045	032	01	04	Rock #76	04	BRCO	08	29	ND	0	N
	MO-360-10	309	454-014	Partington Ridge North	06/20/89	1020-1045	032	01	05	Rock #77	01	BRCO	08	9	16	0	Y
	MO-360-10	309	454-014	Partington Ridge North	05/24/89	1448	017	04	99	Unknown	04	BRCO	08	19	20	0	N
	MO-360-10	309	454-014	Partington Ridge North	06/19/89	1514-1610	031	02	02	Rock #75	01	PECO	09	1	1	0	Y
	MO-360-10	309	454-014	Partington Ridge North	06/19/89	1514-1610	031	02	01	Rock #74	01	BLOY	10	0	1	1	Y
	MO-360-10	309	454-014	Partington Ridge North	06/19/89	1514-1610	031	02	01	Rock #74	01	WEGU	12	1	1	0	Y
2690	MO-360-10	309	454-014	Partington Ridge North	06/19/89	1514-1610	031	02	02	Rock #75	01	WEGU	12	1	4	1	Y
	MO-360-10	309	454-014	Partington Ridge North	06/20/89	1020-1045	032	01	02	Rock #75	01	WEGU	12	0	10	0	A
	MO-360-10	309	454-014	Partington Ridge North	06/20/89	1020-1045	032	01	03	Cliff K	02	WEGU	12	0	2	1	Y
	MO-360-10	309	454-014	Partington Ridge North	06/20/89	1020-1045	032	01	05	Rock #77	01	WEGU	12	0	6	3	Y
	MO-360-10	309	454-014	Partington Ridge North	06/20/89	1020-1045	032	01	04	Rock #76	04	PIGU	25	0	7	2	Y
	MO-360-11	310	454-015	McWay Rocks	05/24/89	1445	017	04	01	Rock #78	01	BRCO	08	48	56	0	Y
	MO-360-11	310	454-015	McWay Rocks	06/19/89	1608-1615	031	02	01	Rock #78	01	BRCO	08	23	27	0	N
	MO-360-11	310	454-015	McWay Rocks	06/20/89	1050	032	01	01	Rock #78	01	BRCO	08	22	ND	0	N
	MO-360-11	310	454-015	McWay Rocks	06/19/89	1608-1615	031	02	01	Rock #78	01	WEGU	12	4	ND	0	Y
	MO-360-11	310	454-015	McWay Rocks	06/20/89	1050	032	01	01	Rock #78	01	WEGU	12	0	4	0	A
2700	MO-360-11	310	454-015	McWay Rocks	06/19/89	1608-1615	031	02	02	Rock #79	01	WEGU	12	3	ND	0	Y

Appendix 2. Continued.

Rec. No.	F1	F2	F3	F4	F5	F6	F7	F8	F9	F10	F11	F12	F13	F14	F15	F16	F17
2701	MO-360-11	310	454-015	McWay Rocks	06/20/89	1050	032	01	02	Rock #79	01	WEGU	12	ND	19	0	A
	MO-360-11	310	454-015	McWay Rocks	06/20/89	1050	032	01	01	Rock #78	01	PIGU	25	0	6	4	Y
	MO-360-12	311	454-035	Partington Ridge South	06/20/89	1102-1110	032	01	01	Rock L	01	BRCO	08	7	7	0	Y
	MO-360-12	311	454-035	Partington Ridge South	06/20/89	1102-1110	032	01	02	Point M	02	WEGU	12	0	6	3	Y
	MO-360-12	311	454-035	Partington Ridge South	06/20/89	1102-1110	032	01	02	Point M	02	PIGU	25	0	18	0	Y
	MO-360-12	311	454-035	Partington Ridge South	06/20/89	1102-1110	032	01	03	Cliff N	02	PIGU	25	0	5	0	Y
	MO-360-12	311	454-035	Partington Ridge South	06/21/89	1051	002	01	99	Unknown	04	PIGU	25	0	43	0	Y
	MO-360-13	312	454-016	Anderson Canyon Rocks	06/20/89	1038	011	01	02	Mainland #2	02	DCCO	07	2	2	0	Y
	MO-360-13	312	454-016	Anderson Canyon Rocks	06/20/89	1038	011	01	02	Mainland #2	02	BRCO	08	1	2	0	Y
2710	MO-360-13	312	454-016	Anderson Canyon Rocks	05/24/89	1440-1444	017	04	05	Rock #80	01	BRCO	08	145	163	0	Y
	MO-360-13	312	454-016	Anderson Canyon Rocks	06/19/89	1621-1640	031	02	05	Rock #80	01	BRCO	08	65	71	0	N
	MO-360-13	312	454-016	Anderson Canyon Rocks	06/20/89	1038	011	01	05	Rock #80	01	BRCO	08	45	ND	0	N
	MO-360-13	312	454-016	Anderson Canyon Rocks	06/20/89	1038	011	01	02	Mainland #2	02	PECO	09	1	2	0	Y
	MO-360-13	312	454-016	Anderson Canyon Rocks	06/20/89	1038	011	01	03	Rock #1	01	PECO	09	1	1	0	Y
	MO-360-13	312	454-016	Anderson Canyon Rocks	06/20/89	1038	011	01	04	Mainland #1	02	PECO	09	2	5	3	Y
	MO-360-13	312	454-016	Anderson Canyon Rocks	06/20/89	1038	011	01	07	Mainland #13	02	PECO	09	8	4	0	Y
	MO-360-13	312	454-016	Anderson Canyon Rocks	06/20/89	1038	011	01	02	Mainland #2	02	WEGU	12	0	4	0	Y
	MO-360-13	312	454-016	Anderson Canyon Rocks	06/20/89	1038	011	01	03	Rock #1	01	WEGU	12	0	1	1	Y
	MO-360-13	312	454-016	Anderson Canyon Rocks	06/20/89	1038	011	01	06	Rock #81	01	WEGU	12	1	3	0	Y
2720	MO-360-13	312	454-016	Anderson Canyon Rocks	06/20/89	1038	011	01	01	Mainland #3	02	PIGU	25	0	9	0	Y
	MO-360-13	312	454-016	Anderson Canyon Rocks	06/20/89	1038	011	01	03	Rock #1	01	PIGU	25	0	3	0	Y
	MO-360-13	312	454-016	Anderson Canyon Rocks	06/20/89	1038	011	01	07	Mainland #13	02	PIGU	25	0	1	0	Y
	MO-360-14	313	454-017	Burns Creek Rocks	06/19/89	1643-1700	031	02	01	Rock #82	01	BRCO	08	8	12	0	Y
	MO-360-14	313	454-017	Burns Creek Rocks	05/24/89	1440-1444	017	04	02	Rock #83	01	BRCO	08	139	151	0	Y
	MO-360-14	313	454-017	Burns Creek Rocks	06/19/89	1643-1700	031	02	02	Rock #83	01	BRCO	08	67	ND	0	N
	MO-360-14	313	454-017	Burns Creek Rocks	06/20/89	1010	011	01	02	Rock #83	01	BRCO	08	39	ND	0	N
	MO-360-14	313	454-017	Burns Creek Rocks	06/20/89	1010	011	01	02	Rock #83	01	BLOY	10	0	1	0	Y
	MO-360-14	313	454-017	Burns Creek Rocks	06/19/89	1643-1700	031	02	02	Rock #83	01	WEGU	12	1	4	0	Y
	MO-360-14	313	454-017	Burns Creek Rocks	06/20/89	1010	011	01	02	Rock #83	01	WEGU	12	0	2	0	N
2730	MO-360-14	313	454-017	Burns Creek Rocks	06/20/89	1010	011	01	02	Rock #83	01	PIGU	25	0	5	0	Y
	MO-360-15	314	454-051	Buck Creek	06/20/89	1000-1005	011	01	01	Rock #11	01	WEGU	12	1	2	0	Y
	MO-360-15	314	454-051	Buck Creek	06/20/89	1000-1005	011	01	02	Rock #12	01	WEGU	12	0	8	4	Y
	MO-360-16	315	454-018	Dolan Rock	06/20/89	0930	011	01	01	Dolan Rock	01	ZERO	99	0	0	0	Y
	MO-360-17	316	454-052	Bench Mark 223	06/20/89	0925	011	01	01	Mainland cliff	02	PECO	09	5	0	0	Y
	MO-360-18	317	454-019	Square Black Rock	05/24/89	1438	017	04	01	Square Black Rock	01	ZERO	99	0	0	0	Y
	MO-360-18	317	454-019	Square Black Rock	06/20/89	0920	011	01	01	Square Black Rock	01	ZERO	99	0	0	0	Y
	MO-360-19	318	454-053	Gamboa Point	06/20/89	0850-0905	011	01	04	Area #6	02	BLOY	10	0	1	1	Y
	MO-360-19	318	454-053	Gamboa Point	06/20/89	0850-0905	011	01	01	Rock #8	01	WEGU	12	1	7	0	Y
	MO-360-19	318	454-053	Gamboa Point	06/20/89	0850-0905	011	01	02	Gamboa Point	02	WEGU	12	0	3	0	Y
2740	MO-360-19	318	454-053	Gamboa Point	06/20/89	0850-0905	011	01	03	Area #7	02	WEGU	12	1	2	0	Y
	MO-360-20	319	454-036	Bench Mark 247	06/20/89	0830-0850	011	01	99	Unknown	02	ZERO	99	0	0	0	Y
	MO-360-21	320	454-020	Lopez Rock	05/24/89	1436	017	04	01	Lopez Rock	01	BRCO	08	52	78	0	Y
	MO-360-21	320	454-020	Lopez Rock	06/20/89	0830	011	01	01	Lopez Rock	01	BRCO	08	22	ND	0	N
	MO-360-22	321	454-054	Lopez Point South	06/20/89	0815	011	01	01	Rock #4	01	WEGU	12	1	6	1	Y
	MO-360-23	322	454-037	Rockland Landing North	06/20/89	0740-0755	011	01	02	Area #2B	02	DCCO	07	11	13	0	Y
	MO-360-23	322	454-037	Rockland Landing North	06/20/89	0740-0755	011	01	02	Area #2B	02	BRCO	08	3	3	0	Y
	MO-360-23	322	454-037	Rockland Landing North	06/20/89	0740-0755	011	01	01	Area #2A	02	PECO	09	10	38	2	Y
	MO-360-23	322	454-037	Rockland Landing North	06/20/89	0740-0755	011	01	03	Area #1	02	PECO	09	5	7	0	Y
	MO-360-23	322	454-037	Rockland Landing North	06/20/89	0740-0755	011	01	01	Area #2A	02	WEGU	12	0	1	1	Y
2750	MO-360-23	322	454-037	Rockland Landing North	06/20/89	0740-0755	011	01	02	Area #2B	02	WEGU	12	0	2	1	Y

Appendix 2. Continued.

Rec. No.	F1	F2	F3	F4	F5	F6	F7	F8	F9	F10	F11	F12	F13	F14	F15	F16	F17
2751	MO-360-23	322	454-037	Rockland Landing North	06/20/89	0740-0755	011	01	03	Area #1	02	WEGU	12	0	3	0	Y
	MO-360-24	323	454-055	Rockland Landing	06/18/89	0740-0755	004	01	99	Unknown	02	PECO	09	1	8	0	Y
	MO-360-24	323	454-055	Rockland Landing	06/18/89	0740-0755	004	01	99	Unknown	02	WEGU	12	3	4	0	Y
	MO-360-24	323	454-055	Rockland Landing	06/18/89	0740-0755	004	01	99	Unknown	02	PIGU	25	0	10	0	Y
	MO-354-01	324	477-039	Kirk Creek to Mill Creek	06/18/89	0808-0822	004	01	01	Rock A	01	WEGU	12	0	1	1	Y
	MO-354-01	324	477-039	Kirk Creek to Mill Creek	06/18/89	0808-0822	004	01	02	Rock B	01	WEGU	12	1	1	0	Y
	MO-354-02	325	477-013	36 North	06/18/89	0835	004	01	99	Unknown	02	ZERO	99	0	0	0	Y
	MO-354-03	326	477-014	Larus Rock	06/18/89	0840	004	01	01	Larus Rock	01	WEGU	12	0	2	1	Y
	MO-354-03	326	477-014	Larus Rock	06/18/89	0840	004	01	01	Larus Rock	01	PIGU	25	0	1	0	Y
2760	MO-354-04	327	477-015	Unnamed Point	06/18/89	0850	004	01	99	Unknown	02	ZERO	99	0	0	0	Y
	MO-354-05	328	477-040	Gorda Area	06/18/89	0914	004	01	99	Unknown	04	BLOY	10	0	1	0	Y
	MO-354-05	328	477-040	Gorda Area	06/18/89	0914	004	01	99	Unknown	04	WEGU	12	4	6	0	Y
	MO-354-05	328	477-040	Gorda Area	06/18/89	0914	004	01	99	Unknown	04	PIGU	25	0	2	0	Y
	MO-354-06	329	477-001	Small Rks NE of Plaskett	06/18/89	0930-1015	004	03	01	Rock A	01	PECO	09	1	0	0	N
	MO-354-06	329	477-001	Small Rks NE of Plaskett	06/19/89	1000	033	02	01	Rock A	01	PECO	09	1	4	0	Y
	MO-354-06	329	477-001	Small Rks NE of Plaskett	06/19/89	1000	033	02	03	Cliff C	02	PECO	09	2	2	0	Y
	MO-354-06	329	477-001	Small Rks NE of Plaskett	06/18/89	0930-1015	004	03	01	Rock A	01	BLOY	10	2	4	0	Y
	MO-354-06	329	477-001	Small Rks NE of Plaskett	06/19/89	1000	033	02	01	Rock A	01	BLOY	10	1	2	0	N
	MO-354-06	329	477-001	Small Rks NE of Plaskett	06/18/89	0930-1015	004	03	02	Rock B	01	BLOY	10	0	2	1	Y
2770	MO-354-06	329	477-001	Small Rks NE of Plaskett	06/18/89	0930-1015	004	03	01	Rock A	01	WEGU	12	13	20	0	Y
	MO-354-06	329	477-001	Small Rks NE of Plaskett	06/19/89	1000	033	02	01	Rock A	01	WEGU	12	6	25	0	A
	MO-354-06	329	477-001	Small Rks NE of Plaskett	06/18/89	0930-1015	004	03	01	Rock A	01	PIGU	25	0	12	0	Y
	MO-354-06	329	477-001	Small Rks NE of Plaskett	06/18/89	0930-1015	004	03	03	Cliff C	02	PIGU	25	0	2	0	N
	MO-354-06	329	477-001	Small Rks NE of Plaskett	06/19/89	1000	033	02	03	Cliff C	02	PIGU	25	0	4	2	Y
	MO-354-07	330	477-002	Plaskett Rock	05/24/89	1425	017	04	01	Plaskett Rock	01	BRCO	08	386	437	0	Y
	MO-354-07	330	477-002	Plaskett Rock	06/18/89	0950	004	01	01	Plaskett Rock	01	BRCO	08	251	ND	0	N
	MO-354-07	330	477-002	Plaskett Rock	06/19/89	1020	033	02	01	Plaskett Rock	01	BRCO	08	266	ND	0	N
	MO-354-07	330	477-002	Plaskett Rock	06/19/89	1020	033	02	01	Plaskett Rock	01	BLOY	10	0	1	0	Y
	MO-354-07	330	477-002	Plaskett Rock	06/18/89	0950	004	01	01	Plaskett Rock	01	WEGU	12	0	2	2	Y
2780	MO-354-07	330	477-002	Plaskett Rock	06/19/89	1020	033	02	01	Plaskett Rock	01	WEGU	12	1	7	0	Y
	MO-354-08	331	477-003	Cape San Martin	06/18/89	1032	004	01	02	West Rocks	01	DCCO	07	1	1	0	Y
	MO-354-08	331	477-003	Cape San Martin	05/24/89	1420	017	04	01	Main Island	01	BRCO	08	300	411	0	Y
	MO-354-08	331	477-003	Cape San Martin	06/19/89	1115	033	02	01	Main Island	01	BRCO	08	132	ND	0	N
	MO-354-08	331	477-003	Cape San Martin	05/24/89	1420	017	04	02	West Rocks	01	BRCO	08	41	49	0	Y
	MO-354-08	331	477-003	Cape San Martin	06/18/89	1032	004	01	02	West Rocks	01	BRCO	08	202	ND	0	N
	MO-354-08	331	477-003	Cape San Martin	06/18/89	1032	004	01	02	West Rocks	01	BRCO	08	19	ND	0	N
	MO-354-08	331	477-003	Cape San Martin	06/19/89	1115	033	02	02	West Rocks	01	BRCO	08	22	36	0	N
	MO-354-08	331	477-003	Cape San Martin	06/19/89	1115	033	02	01	Main Island	01	PECO	09	8	6	0	Y
	MO-354-08	331	477-003	Cape San Martin	05/24/89	1420	017	04	01	Main Island	01	WEGU	12	174	258	0	Y
2790	MO-354-08	331	477-003	Cape San Martin	06/19/89	1115	033	02	01	Main Island	01	WEGU	12	ND	144	0	N
	MO-354-08	331	477-003	Cape San Martin	06/18/89	1032	004	01	02	West Rocks	01	WEGU	12	0	1	1	Y
	MO-354-08	331	477-003	Cape San Martin	06/18/89	1032	004	01	02	West Rocks	01	WEGU	12	ND	109	0	N
	MO-354-09	332	477-004	Unnamed Rock	05/24/89	1420	017	04	01	Unnamed Rock	01	BRCO	08	125	186	0	Y
	MO-354-09	332	477-004	Unnamed Rock	06/18/89	1115	004	01	01	Unnamed Rock	01	BRCO	08	72	ND	0	N
	MO-354-09	332	477-004	Unnamed Rock	06/19/89	1155	033	02	01	Unnamed Rock	01	BRCO	08	124	289	0	A
	MO-354-09	332	477-004	Unnamed Rock	05/24/89	1420	017	04	01	Unnamed Rock	01	WEGU	12	2	4	0	Y
	MO-354-09	332	477-004	Unnamed Rock	06/19/89	1155	033	02	01	Unnamed Rock	01	WEGU	12	0	4	0	N
	MO-354-10	333	477-016	Mainland Pt near Bird Rk	06/18/89	1131	004	01	99	Unknown	02	PECO	09	12	ND	0	Y
	MO-354-10	333	477-016	Mainland Pt near Bird Rk	06/18/89	1131	004	01	99	Unknown	02	PIGU	25	0	2	0	Y
2800	MO-354-11	334	477-017	Pt N of Redwood Gulch	06/18/89	1158	004	01	99	Unknown	04	PECO	09	1	5	2	Y

Appendix 2. Continued.

Rec. No.	F1	F2	F3	F4	F5	F6	F7	F8	F9	F10	F11	F12	F13	F14	F15	F16	F17
2801	MO-354-11	334	477-017	Pt N of Redwood Gulch	06/18/89	1158	004	01	99	Unknown	04	WEGU	12	1	1	0	Y
	MO-354-12	335	477-005	Redwood Gulch Rock	05/24/89	1415	017	04	01	R.G. Rock	01	BRCO	08	169	265	0	Y
	MO-354-12	335	477-005	Redwood Gulch Rock	06/18/89	1210	004	01	01	R.G. Rock	01	BRCO	08	143	ND	0	N
	MO-354-12	335	477-005	Redwood Gulch Rock	06/19/89	1316	033	02	01	R.G. Rock	01	BRCO	08	137	ND	0	N
	MO-354-12	335	477-005	Redwood Gulch Rock	06/18/89	1210	004	01	01	R.G. Rock	01	WEGU	12	0	3	3	N
	MO-354-12	335	477-005	Redwood Gulch Rock	06/19/89	1316	033	02	01	R.G. Rock	01	WEGU	12	1	3	2	Y
	MO-354-13	336	477-018	Seastack S of Redwood Gul	06/18/89	1220	004	01	01	Rock A	01	PECO	09	4	4	0	Y
	MO-354-13	336	477-018	Seastack S of Redwood Gul	06/18/89	1220	004	01	01	Rock A	01	WEGU	12	0	6	3	Y
	MO-354-13	336	477-018	Seastack S of Redwood Gul	06/18/89	1220	004	01	02	Rock B	01	WEGU	12	3	3	0	Y
2810	MO-354-14	337	477-019	Unmapped Island	05/24/89	1410	017	04	01	Unmapped Island	01	BRCO	08	14	25	0	Y
	MO-354-14	337	477-019	Unmapped Island	06/18/89	1235	004	01	01	Unmapped Island	01	BRCO	08	7	90	0	A
	MO-354-14	337	477-019	Unmapped Island	06/19/89	1340	033	02	01	Unmapped Island	01	BRCO	08	9	19	0	N
	MO-354-14	337	477-019	Unmapped Island	06/18/89	1235	004	01	01	Unmapped Island	01	WEGU	12	0	2	1	Y
	MO-354-14	337	477-019	Unmapped Island	06/19/89	1340	033	02	01	Unmapped Island	01	WEGU	12	0	1	0	N
	MO-354-14	337	477-019	Unmapped Island	06/18/89	1235	004	01	01	Unmapped Island	01	PIGU	25	0	2	0	Y
	MO-354-15	338	477-020	Salmon Creek	06/18/89	1235-1245	004	01	01	Salmon Creek	02	ZERO	99	0	0	0	Y
	MO-354-16	339	477-021	Arched Pen S of Salmon Ck	06/18/89	1245	004	01	01	Peninsula	02	PECO	09	11	12	0	Y
	MO-354-16	339	477-021	Arched Pen S of Salmon Ck	06/18/89	1245	004	01	01	Peninsula	02	PIGU	25	0	11	0	Y
	SL-354-01	340	477-022	Ragged Point Lodge Colony	06/18/89	1320	004	01	01	R.P.L. Colony	02	PIGU	25	0	3	0	Y
2820	SL-354-02	341	477-041	Ragged Point South	06/18/89	1320	004	01	01	Area C	02	WEGU	12	1	2	0	Y
	SL-354-03	342	477-023	3 Rocks	06/18/89	1400	004	01	02	Rock A	01	PECO	09	19	19	0	Y
	SL-354-03	342	477-023	3 Rocks	06/18/89	1400	004	01	03	Rock B	01	PECO	09	3	4	0	Y
	SL-354-03	342	477-023	3 Rocks	06/18/89	1400	004	01	01	3 Rocks	01	BLOY	10	0	2	1	Y
	SL-354-03	342	477-023	3 Rocks	06/18/89	1400	004	01	01	3 Rocks	01	WEGU	12	5	12	0	Y
	SL-354-03	342	477-023	3 Rocks	06/18/89	1400	004	01	03	Rock B	01	WEGU	12	0	3	2	Y
	SL-354-03	342	477-023	3 Rocks	06/18/89	1400	004	01	04	Rock C	01	WEGU	12	0	6	4	Y
	SL-354-03	342	477-023	3 Rocks	06/18/89	1400	004	01	05	Rock D	01	WEGU	12	1	1	0	Y
	SL-354-04	343	477-006	La Cruz Rock	05/24/89	1403	017	04	01	La Cruz Rock	01	BRCO	08	308	408	0	Y
	SL-354-04	343	477-006	La Cruz Rock	06/18/89	1435	004	01	01	La Cruz Rock	01	BRCO	08	170	ND	0	N
2830	SL-354-04	343	477-006	La Cruz Rock	06/18/89	1435	004	01	01	La Cruz Rock	01	WEGU	12	0	12	0	Y
	SL-352-01	344	477-007	Piedras Blancas Island	05/24/89	1358-1400	017	04	01	Piedras Blancas Island	01	BRCO	08	1194	1377	0	Y
	SL-352-01	344	477-007	Piedras Blancas Island	06/12/89	0800-0915	004	01	01	Piedras Blancas Island	01	BRCO	08	245	525	0	N
	SL-352-01	344	477-007	Piedras Blancas Island	06/12/89	0800-0915	004	01	01	Piedras Blancas Island	01	BLOY	10	0	1	1	Y
	SL-352-01	344	477-007	Piedras Blancas Island	06/12/89	0800-0915	004	01	01	Piedras Blancas Island	01	WEGU	12	17	54	0	Y
	SL-352-01	344	477-007	Piedras Blancas Island	06/12/89	0800-0915	004	01	01	Piedras Blancas Island	01	PIGU	25	0	17	5	Y
	SL-352-01	344	477-007	Piedras Blancas Island	06/12/89	0800-0915	004	01	01	Piedras Blancas Island	01	RHAU	29	0	3	0	Y
	SL-352-02	345	477-042	Point Piedras Blancas	06/12/89	0907-1000	004	01	01	Small rock	01	BLOY	10	0	2	0	Y
	SL-352-02	345	477-042	Point Piedras Blancas	06/12/89	0907-1000	004	01	01	Small rock	01	WEGU	12	1	2	0	Y
	SL-352-03	346	477-024	Two Rks S of Pt Piedras B	06/12/89	0917-0930	004	01	01	North rock	01	PECO	09	3	6	0	Y
2840	SL-352-03	346	477-024	Two Rks S of Pt Piedras B	06/12/89	0917-0930	004	01	01	North rock	01	BLOY	10	0	1	1	Y
	SL-352-03	346	477-024	Two Rks S of Pt Piedras B	06/12/89	0917-0930	004	01	01	North rock	01	WEGU	12	6	28	0	Y
	SL-352-03	346	477-024	Two Rks S of Pt Piedras B	06/12/89	0917-0930	004	01	02	South rock	01	WEGU	12	1	6	0	Y
	SL-352-03	346	477-024	Two Rks S of Pt Piedras B	06/12/89	0917-0930	004	01	02	South rock	01	PIGU	25	0	2	0	Y
	SL-352-04	347	477-038	Point San Simeon	06/12/89	0715-1030	004	01	02	North cove	02	BLOY	10	0	1	0	Y
	SL-352-04	347	477-038	Point San Simeon	06/12/89	0715-1030	004	01	01	Area A	04	WEGU	12	1	1	0	Y
	SL-352-04	347	477-038	Point San Simeon	06/12/89	0715-1030	004	01	02	North cove	02	WEGU	12	1	1	0	Y
	SL-352-04	347	477-038	Point San Simeon	06/12/89	0715-1030	004	01	04	South cliff	02	WEGU	12	3	5	0	Y
	SL-352-04	347	477-038	Point San Simeon	06/12/89	0715-1030	004	01	01	Area A	04	PIGU	25	0	4	0	Y
	SL-352-04	347	477-038	Point San Simeon	06/12/89	0715-1030	004	01	02	North cove	02	PIGU	25	0	4	1	Y
2850	SL-352-04	347	477-038	Point San Simeon	06/12/89	0715-1030	004	01	03	Tip	02	PIGU	25	0	2	0	Y

Appendix 2. Continued.

Rec. No.	F1	F2	F3	F4	F5	F6	F7	F8	F9	F10	F11	F12	F13	F14	F15	F16	F17
2851	SL-352-04	347	477-038	Point San Simeon	06/12/89	0715-1030	004	01	04	South cliff	02	PIGU	25	0	7	0	Y
	SL-352-04	347	477-038	Point San Simeon	06/12/89	0715-1030	004	01	05	North cliff	02	PIGU	25	0	8	0	Y
	SL-352-05	348	477-043	South San Simeon	06/12/89	1050	004	01	01	Reef B	02	PIGU	25	0	9	1	Y
	SL-352-06	349	477-025	Island S. of Cayucos Pt.	06/12/89	1035-1315	004	01	01	Island	01	BLOY	10	0	6	1	Y
	SL-352-07	350	477-026	Morro Rock & Pillar Rock	06/13/89	0707-0808	004	01	01	Morro Rock	02	DCCO	07	10	20	0	Y
	SL-352-07	350	477-026	Morro Rock & Pillar Rock	06/13/89	0707-0808	004	01	01	Morro Rock	02	BRCO	08	53	59	0	Y
	SL-352-07	350	477-026	Morro Rock & Pillar Rock	06/13/89	0707-0808	004	01	02	Pillar Rock	01	BRCO	08	10	23	0	Y
	SL-352-07	350	477-026	Morro Rock & Pillar Rock	06/13/89	0707-0808	004	01	01	Morro Rock	02	PECO	09	24	78	0	Y
	SL-352-07	350	477-026	Morro Rock & Pillar Rock	06/13/89	0707-0808	004	01	01	Morro Rock	02	WEGU	12	57	322	0	Y
2860	SL-352-07	350	477-026	Morro Rock & Pillar Rock	06/13/89	0707-0808	004	01	01	Morro Rock	02	PIGU	25	0	14	0	Y
	SL-352-08	351	477-044	Fairbank Point	06/13/89	1100-1125	004	01	01	Heronry	22	DCCO	07	138	150	0	Y
	SL-352-09	352	477-046	Morro Bay Spit	07/06/83	ND	069	02	99	Spit	26	LETE	18	1	1	0	Y
	SL-352-09	352	477-046	Morro Bay Spit	1989	ND	039	02	99	Spit	26	ZERO	99	0	0	0	Y
	SL-350-01	353	477-027	Spooner's Cove	06/13/89	0844	004	01	99	Unknown	02	PIGU	25	0	33	10	Y
	SL-350-02	354	477-009	Point Buchon	06/15/89	1215-1345	004	02	05	Area 20	02	PECO	09	14	23	0	Y
	SL-350-02	354	477-009	Point Buchon	06/17/89	0820-0858	004	09	05	Area 20	02	PECO	09	ND	ND	ND	N
	SL-350-02	354	477-009	Point Buchon	06/15/89	1215-1345	004	02	06	Rock 19	01	PECO	09	7	8	0	Y
	SL-350-02	354	477-009	Point Buchon	06/17/89	0820-0858	004	09	06	Rock 19	01	PECO	09	1	3	0	Y
	SL-350-02	354	477-009	Point Buchon	06/17/89	0820-0858	004	09	02	Area B	02	BLOY	10	0	1	1	Y
2870	SL-350-02	354	477-009	Point Buchon	06/15/89	1215-1345	004	02	04	Rock 22	01	BLOY	10	1	3	0	Y
	SL-350-02	354	477-009	Point Buchon	06/15/89	1215-1345	004	02	06	Rock 19	01	BLOY	10	1	2	0	Y
	SL-350-02	354	477-009	Point Buchon	06/17/89	0820-0858	004	09	01	Area A	02	WEGU	12	0	7	1	Y
	SL-350-02	354	477-009	Point Buchon	06/17/89	0820-0858	004	09	02	Area B	02	WEGU	12	0	4	2	Y
	SL-350-02	354	477-009	Point Buchon	06/15/89	1215-1345	004	02	03	Rock 21	01	WEGU	12	6	17	0	Y
	SL-350-02	354	477-009	Point Buchon	06/15/89	1215-1345	004	02	04	Rock 22	01	WEGU	12	3	6	0	Y
	SL-350-02	354	477-009	Point Buchon	06/17/89	0820-0858	004	09	05	Area 20	02	WEGU	12	0	2	0	Y
	SL-350-02	354	477-009	Point Buchon	06/15/89	1215-1345	004	02	06	Rock 19	01	WEGU	12	3	13	0	Y
	SL-350-02	354	477-009	Point Buchon	06/17/89	0820-0858	004	09	01	Area A	02	PIGU	25	0	6	0	Y
	SL-350-02	354	477-009	Point Buchon	06/17/89	0820-0858	004	09	02	Area B	02	PIGU	25	0	22	2	Y
2880	SL-350-02	354	477-009	Point Buchon	06/17/89	0820-0858	004	09	03	Rock 21	01	PIGU	25	0	1	0	Y
	SL-350-02	354	477-009	Point Buchon	06/15/89	1215-1345	004	02	05	Area 20	02	PIGU	25	0	5	1	N
	SL-350-02	354	477-009	Point Buchon	06/17/89	0820-0858	004	09	05	Area 20	02	PIGU	25	0	18	4	Y
	SL-350-02	354	477-009	Point Buchon	06/17/89	0820-0858	004	09	06	Rock 19	01	PIGU	25	0	13	0	Y
	SL-350-03	355	477-010	Unnamed Rocks	06/15/89	0820-1200	004	02	01	Area 17	02	PECO	09	16	25	0	Y
	SL-350-03	355	477-010	Unnamed Rocks	06/15/89	0820-1200	004	02	02	Area 16	02	PECO	09	1	1	0	Y
	SL-350-03	355	477-010	Unnamed Rocks	06/15/89	1040	004	02	03	Area 15	02	PECO	09	2	2	0	N
	SL-350-03	355	477-010	Unnamed Rocks	06/17/89	0900-0940	004	01	03	Area 15	02	PECO	09	0	2	0	N
	SL-350-03	355	477-010	Unnamed Rocks	06/15/89	1040	004	02	06	Rock 13	01	PECO	09	2	2	0	Y
	SL-350-03	355	477-010	Unnamed Rocks	06/15/89	1040	004	02	07	Rock 12	01	PECO	09	12	12	0	Y
2890	SL-350-03	355	477-010	Unnamed Rocks	06/15/89	1040	004	02	10	Rock 9	01	PECO	09	37	48	0	Y
	SL-350-03	355	477-010	Unnamed Rocks	06/17/89	0900-0940	004	01	11	Area 9A	02	PECO	09	6	11	0	Y
	SL-350-03	355	477-010	Unnamed Rocks	06/17/89	0900-0940	004	01	13	Area 8A	02	PECO	09	3	2	0	Y
	SL-350-03	355	477-010	Unnamed Rocks	06/15/89	1040	004	02	15	Area 7	02	PECO	09	2	5	0	Y
	SL-350-03	355	477-010	Unnamed Rocks	06/17/89	0940	004	01	15	Area 7	02	PECO	09	1	1	0	N
	SL-350-03	355	477-010	Unnamed Rocks	06/15/89	0820-1200	004	02	01	Area 17	02	BLOY	10	0	1	0	Y
	SL-350-03	355	477-010	Unnamed Rocks	06/15/89	1040	004	02	05	Rock 14	01	BLOY	10	1	2	0	Y
	SL-350-03	355	477-010	Unnamed Rocks	06/15/89	1040	004	02	14	Rock 8	01	BLOY	10	0	1	0	Y
	SL-350-03	355	477-010	Unnamed Rocks	06/15/89	1040	004	02	15	Area 7	02	BLOY	10	0	2	0	Y
	SL-350-03	355	477-010	Unnamed Rocks	06/15/89	1040	004	02	05	Rock 14	01	WEGU	12	1	17	0	Y
2900	SL-350-03	355	477-010	Unnamed Rocks	06/15/89	1040	004	02	06	Rock 13	01	WEGU	12	1	16	0	Y

Appendix 2. Continued.

Rec. No.	F1	F2	F3	F4	F5	F6	F7	F8	F9	F10	F11	F12	F13	F14	F15	F16	F17
2901	SL-350-03	355	477-010	Unnamed Rocks	06/15/89	1040	004	02	07	Rock 12	01	WEGU	12	3	18	0	Y
	SL-350-03	355	477-010	Unnamed Rocks	06/15/89	1040	004	02	10	Rock 9	01	WEGU	12	15	52	0	Y
	SL-350-03	355	477-010	Unnamed Rocks	06/17/89	0900-0940	004	01	13	Area 8A	02	WEGU	12	0	5	0	Y
	SL-350-03	355	477-010	Unnamed Rocks	06/15/89	1040	004	02	14	Rock 8	01	WEGU	12	1	2	0	Y
	SL-350-03	355	477-010	Unnamed Rocks	06/15/89	0820-1200	004	02	01	Area 17	02	PIGU	25	0	5	0	Y
	SL-350-03	355	477-010	Unnamed Rocks	06/17/89	0900-0940	004	01	02	Area 16	02	PIGU	25	0	4	1	Y
	SL-350-03	355	477-010	Unnamed Rocks	06/15/89	1040	004	02	03	Area 15	02	PIGU	25	0	24	2	Y
	SL-350-03	355	477-010	Unnamed Rocks	06/17/89	0900-0940	004	01	03	Area 15	02	PIGU	25	0	6	0	N
	SL-350-03	355	477-010	Unnamed Rocks	06/15/89	1040	004	02	06	Rock 13	01	PIGU	25	0	10	0	Y
2910	SL-350-03	355	477-010	Unnamed Rocks	06/15/89	1040	004	02	07	Rock 12	01	PIGU	25	0	11	0	Y
	SL-350-03	355	477-010	Unnamed Rocks	06/17/89	0900-0940	004	01	07	Rock 12	01	PIGU	25	0	6	0	N
	SL-350-03	355	477-010	Unnamed Rocks	06/15/89	1040	004	02	08	Area 11	02	PIGU	25	0	8	0	Y
	SL-350-03	355	477-010	Unnamed Rocks	06/15/89	1040	004	02	09	Rock 11A	01	PIGU	25	0	8	0	Y
	SL-350-03	355	477-010	Unnamed Rocks	06/15/89	1040	004	02	10	Rock 9	01	PIGU	25	0	3	0	Y
	SL-350-03	355	477-010	Unnamed Rocks	06/15/89	1040	004	02	12	Area 10	02	PIGU	25	0	15	0	Y
	SL-350-03	355	477-010	Unnamed Rocks	06/17/89	0900-0940	004	01	13	Area 8A	02	PIGU	25	0	20	0	N
	SL-350-03	355	477-010	Unnamed Rocks	06/15/89	1040	004	02	14	Rock 8	01	PIGU	25	0	4	0	Y
	SL-350-03	355	477-010	Unnamed Rocks	06/15/89	1040	004	02	15	Area 7	02	PIGU	25	0	5	0	Y
	SL-350-03	355	477-010	Unnamed Rocks	06/17/89	0940	004	01	15	Area 7	02	PIGU	25	0	2	0	N
2920	SL-350-04	356	477-028	Pup Rock & Adj. Mainland	05/24/89	1325	017	04	03	Pup Rock	01	BRCO	08	595	729	0	Y
	SL-350-04	356	477-028	Pup Rock & Adj. Mainland	06/14/89	1130	004	02	03	Pup Rock	01	BRCO	08	286	ND	0	N
	SL-350-04	356	477-028	Pup Rock & Adj. Mainland	06/17/89	0945-0950	004	09	03	Pup Rock	01	BRCO	08	140	ND	0	N
	SL-350-04	356	477-028	Pup Rock & Adj. Mainland	06/17/89	0945-0950	004	09	03	Pup Rock	01	BLOY	10	0	2	0	Y
	SL-350-04	356	477-028	Pup Rock & Adj. Mainland	06/15/89	0702-0750	004	02	01	Crowbar Point	01	WEGU	12	5	15	0	Y
	SL-350-04	356	477-028	Pup Rock & Adj. Mainland	06/17/89	0945-0950	004	01	01	Crowbar Point	01	WEGU	12	0	4	0	N
	SL-350-04	356	477-028	Pup Rock & Adj. Mainland	06/15/89	0702-0750	004	02	02	Area #5	02	WEGU	12	6	14	0	Y
	SL-350-04	356	477-028	Pup Rock & Adj. Mainland	06/14/89	1130	004	02	03	Pup Rock	01	WEGU	12	3	5	0	A
	SL-350-04	356	477-028	Pup Rock & Adj. Mainland	06/15/89	0702-0750	004	02	03	Pup Rock	01	WEGU	12	8	29	0	Y
	SL-350-04	356	477-028	Pup Rock & Adj. Mainland	06/17/89	0945-0950	004	09	03	Pup Rock	01	WEGU	12	3	13	0	Y
2930	SL-350-05	357	477-011	Lion Rock	05/24/89	1325	017	04	01	Lion Rock	01	BRCO	08	126	155	0	Y
	SL-350-05	357	477-011	Lion Rock	06/15/89	0710	004	02	01	Lion Rock	01	BRCO	08	21	22	0	N
	SL-350-05	357	477-011	Lion Rock	06/17/89	0945	004	01	01	Lion Rock	01	BRCO	08	58	72	0	N
	SL-350-05	357	477-011	Lion Rock	06/15/89	0710	004	02	01	Lion Rock	01	BLOY	10	0	1	0	Y
	SL-350-05	357	477-011	Lion Rock	06/14/89	1140	004	02	01	Lion Rock	01	WEGU	12	3	11	0	N
	SL-350-05	357	477-011	Lion Rock	06/15/89	0710	004	02	01	Lion Rock	01	WEGU	12	12	45	0	Y
	SL-350-05	357	477-011	Lion Rock	06/17/89	0945	004	01	01	Lion Rock	01	WEGU	12	0	9	0	N
	SL-350-05	357	477-011	Lion Rock	06/14/89	1140	004	02	01	Lion Rock	01	PIGU	25	0	7	0	Y
	SL-350-05	357	477-011	Lion Rock	06/15/89	0710	004	02	01	Lion Rock	01	PIGU	25	0	3	0	N
	SL-350-06	358	477-029	Diablo Rk & Adj. Mainland	06/14/89	1108-1120	004	02	02	Diablo Rock	01	BRCO	08	7	12	0	Y
2940	SL-350-06	358	477-029	Diablo Rk & Adj. Mainland	06/15/89	0650	004	02	01	Area W	02	WEGU	12	3	6	0	Y
	SL-350-06	358	477-029	Diablo Rk & Adj. Mainland	06/14/89	1108-1120	004	02	02	Diablo Rock	01	WEGU	12	7	14	0	Y
	SL-350-06	358	477-029	Diablo Rk & Adj. Mainland	06/14/89	1108-1120	004	02	03	Islet 3	01	WEGU	12	1	1	0	Y
	SL-350-06	358	477-029	Diablo Rk & Adj. Mainland	06/14/89	1108-1120	004	02	04	Point 4	02	WEGU	12	0	1	1	N
	SL-350-06	358	477-029	Diablo Rk & Adj. Mainland	06/15/89	0650	004	02	04	Point 4	02	WEGU	12	2	4	0	Y
	SL-350-06	358	477-029	Diablo Rk & Adj. Mainland	06/15/89	0650	004	02	02	Diablo Rock	01	PIGU	25	3	3	0	Y
	SL-350-06	358	477-029	Diablo Rk & Adj. Mainland	06/14/89	1108-1120	004	02	03	Islet 3	01	PIGU	25	0	1	0	N
	SL-350-07	359	477-030	Diablo Canyon N.P.P.South	06/17/89	1010-1032	004	02	01	Rock X	01	PECO	09	3	4	0	Y
	SL-350-07	359	477-030	Diablo Canyon N.P.P.South	06/15/89	1420-1428	004	02	02	Area Z	02	PECO	09	22	28	0	Y
	SL-350-07	359	477-030	Diablo Canyon N.P.P.South	06/17/89	1010-1032	004	02	02	Area Y	02	PECO	09	9	18	0	Y
2950	SL-350-07	359	477-030	Diablo Canyon N.P.P.South	06/17/89	1010-1032	004	02	03	Area Z	02	PECO	09	ND	ND	0	N

Appendix 2. Continued.

Rec. No.	F1	F2	F3	F4	F5	F6	F7	F8	F9	F10	F11	F12	F13	F14	F15	F16	F17
2951	SL-350-07	359	477-030	Diablo Canyon N.P.P.South	06/17/89	1010-1032	004	02	04	Area A	02	PECO	09	16	17	0	Y
	SL-350-07	359	477-030	Diablo Canyon N.P.P.South	06/17/89	1010-1032	004	02	05	Rock B	01	PECO	09	2	4	0	Y
	SL-350-07	359	477-030	Diablo Canyon N.P.P.South	06/17/89	1010-1032	004	02	01	Rock X	01	BLOY	10	0	1	0	Y
	SL-350-07	359	477-030	Diablo Canyon N.P.P.South	06/15/89	1420-1428	004	02	01	Rock X	01	WEGU	12	6	20	0	A
	SL-350-07	359	477-030	Diablo Canyon N.P.P.South	06/17/89	1010-1032	004	02	01	Rock X	01	WEGU	12	7	11	0	Y
	SL-350-07	359	477-030	Diablo Canyon N.P.P.South	06/17/89	1010-1032	004	02	03	Area Z	02	WEGU	12	3	4	0	Y
	SL-350-07	359	477-030	Diablo Canyon N.P.P.South	06/17/89	1010-1032	004	02	04	Area A	02	WEGU	12	4	5	0	Y
	SL-350-07	359	477-030	Diablo Canyon N.P.P.South	06/17/89	1010-1032	004	02	01	Rock X	01	PIGU	25	2	8	0	Y
	SL-350-07	359	477-030	Diablo Canyon N.P.P.South	06/17/89	1010-1032	004	02	02	Area Y	02	PIGU	25	0	3	0	Y
2960	SL-350-07	359	477-030	Diablo Canyon N.P.P.South	06/17/89	1010-1032	004	02	04	Area A	02	PIGU	25	0	8	0	Y
	SL-350-08	360	477-031	Double Rock Region	06/14/89	1030	004	02	02	Area #2A	02	PECO	09	1	1	0	Y
	SL-350-08	360	477-031	Double Rock Region	06/17/89	1050	004	01	04	Area D	02	PECO	09	7	19	0	Y
	SL-350-08	360	477-031	Double Rock Region	06/17/89	1050	004	01	04	Area D	02	BLOY	10	0	1	0	Y
	SL-350-08	360	477-031	Double Rock Region	06/14/89	1020	004	02	05	Rock #1	01	BLOY	10	0	2	0	Y
	SL-350-08	360	477-031	Double Rock Region	06/17/89	1050	004	01	01	Rock C	01	WEGU	12	1	1	0	Y
	SL-350-08	360	477-031	Double Rock Region	06/14/89	1030	004	02	03	Rock #2	01	WEGU	12	1	1	0	Y
	SL-350-08	360	477-031	Double Rock Region	06/14/89	1020	004	02	05	Rock #1	01	WEGU	12	1	1	0	Y
	SL-350-08	360	477-031	Double Rock Region	06/14/89	1030	004	02	03	Rock #2	01	PIGU	25	0	2	1	Y
	SL-350-09	361	477-032	Pecho Rock	05/24/89	1317	017	04	01	Pecho Rock	01	BRCO	08	146	194	0	Y
2970	SL-350-09	361	477-032	Pecho Rock	06/15/89	0619	004	02	01	Pecho Rock	01	BRCO	08	ND	130	0	N
	SL-350-09	361	477-032	Pecho Rock	06/18/89	1110	004	01	01	Pecho Rock	01	BRCO	08	90	100	0	N
	SL-350-09	361	477-032	Pecho Rock	06/15/89	0619	004	02	01	Pecho Rock	01	WEGU	12	0	12	0	Y
	SL-350-10	362	477-033	Smith and Whaler Islands	06/18/89	1130	004	01	02	Smith Island	01	BLOY	10	0	1	0	Y
	SL-350-10	362	477-033	Smith and Whaler Islands	06/18/89	1130	004	01	01	Whaler Island	02	PIGU	25	2	2	0	Y
	SL-350-10	362	477-033	Smith and Whaler Islands	06/18/89	1130	004	01	02	Smith Island	01	PIGU	25	0	1	0	Y
	SL-350-10	362	477-033	Smith and Whaler Islands	06/18/89	1130	004	01	03	Mainland cliffs	02	PIGU	25	0	4	0	Y
	SL-350-11	363	477-045	Port San Luis	06/16/89	0730	004	01	03	Area A	02	BLOY	10	0	1	0	Y
	SL-350-11	363	477-045	Port San Luis	06/17/89	0715	006	01	02	Cement Pier #2	10	PIGU	25	0	8	4	Y
	SL-350-11	363	477-045	Port San Luis	06/16/89	0730	004	01	99	Unknown	05	PIGU	25	0	3	0	Y
2980	SL-350-12	364	477-034	Fossil Point	06/16/89	0735-0825	004	01	01	Fossil Point	02	PECO	09	11	54	0	N
	SL-350-12	364	477-034	Fossil Point	06/17/89	0730-0759	006	01	01	Fossil Point	02	PECO	09	21	85	0	Y
	SL-350-12	364	477-034	Fossil Point	06/16/89	0735-0825	004	01	01	Fossil Point	02	BLOY	10	1	3	0	Y
	SL-350-12	364	477-034	Fossil Point	06/17/89	0730-0759	006	01	01	Fossil Point	02	BLOY	10	0	1	0	N
	SL-350-12	364	477-034	Fossil Point	06/16/89	0735-0825	004	01	02	Area B	02	BLOY	10	0	4	0	Y
	SL-350-12	364	477-034	Fossil Point	06/17/89	0730-0759	006	01	02	Area B	02	BLOY	10	0	1	0	N
	SL-350-12	364	477-034	Fossil Point	06/16/89	0735-0825	004	01	01	Fossil Point	02	WEGU	12	5	15	0	Y
	SL-350-12	364	477-034	Fossil Point	06/17/89	0730-0759	006	01	01	Fossil Point	02	WEGU	12	2	15	1	N
	SL-350-12	364	477-034	Fossil Point	06/16/89	0735-0825	004	01	02	Area B	02	WEGU	12	0	4	2	A
	SL-350-12	364	477-034	Fossil Point	06/17/89	0730-0759	006	01	02	Area B	02	WEGU	12	0	9	0	Y
2990	SL-350-12	364	477-034	Fossil Point	06/16/89	0735-0825	004	01	01	Fossil Point	02	PIGU	25	0	40	7	Y
	SL-350-12	364	477-034	Fossil Point	06/17/89	0730-0759	006	01	01	Fossil Point	02	PIGU	25	0	28	2	N
	SL-350-12	364	477-034	Fossil Point	06/16/89	0735-0825	004	01	02	Area B	02	PIGU	25	0	37	10	Y
	SL-350-12	364	477-034	Fossil Point	06/17/89	0730-0759	006	01	02	Area B	02	PIGU	25	0	13	0	N
	SL-350-13	365	477-035	Shell Beach Rocks	06/14/89	0800-0930	004	02	01	Area #7	02	BLOY	10	1	2	0	Y
	SL-350-13	365	477-035	Shell Beach Rocks	06/14/89	0800-0930	004	02	03	Rock #4	01	BLOY	10	1	1	0	Y
	SL-350-13	365	477-035	Shell Beach Rocks	06/14/89	0800-0930	004	02	04	Rock #3	01	BLOY	10	1	2	0	Y
	SL-350-13	365	477-035	Shell Beach Rocks	06/14/89	0800-0930	004	02	05	Rock #2	01	BLOY	10	1	2	0	Y
	SL-350-13	365	477-035	Shell Beach Rocks	06/14/89	0800-0930	004	02	07	Margo Dodd Rock	01	BLOY	10	0	1	0	Y
	SL-350-13	365	477-035	Shell Beach Rocks	06/14/89	0800-0930	004	02	08	Area F	02	BLOY	10	0	3	1	Y
3000	SL-350-13	365	477-035	Shell Beach Rocks	06/14/89	0800-0930	004	02	01	Area #7	02	WEGU	12	2	2	0	Y

Appendix 2. Continued.

Rec. No.	F1	F2	F3	F4	F5	F6	F7	F8	F9	F10	F11	F12	F13	F14	F15	F16	F17
3001	SL-350-13	365	477-035	Shell Beach Rocks	06/14/89	0800-0930	004	02	02	Rock #5	01	WEGU	12	2	6	0	Y
	SL-350-13	365	477-035	Shell Beach Rocks	06/14/89	0800-0930	004	02	04	Rock #3	01	WEGU	12	1	2	0	Y
	SL-350-13	365	477-035	Shell Beach Rocks	06/14/89	0800-0930	004	02	05	Rock #2	01	WEGU	12	1	2	0	Y
	SL-350-13	365	477-035	Shell Beach Rocks	06/14/89	0800-0930	004	02	07	Margo Dodd Rock	01	WEGU	12	3	7	0	Y
	SL-350-13	365	477-035	Shell Beach Rocks	06/14/89	0800-0930	004	02	01	Area #7	02	PIGU	25	0	10	0	Y
	SL-350-13	365	477-035	Shell Beach Rocks	06/14/89	0800-0930	004	02	06	Rock #1	01	PIGU	25	0	6	3	Y
	SL-350-13	365	477-035	Shell Beach Rocks	06/14/89	0800-0930	004	02	07	Margo Dodd Rock	01	PIGU	25	0	19	0	Y
	SL-350-13	365	477-035	Shell Beach Rocks	06/14/89	0800-0930	004	02	08	Area F	02	PIGU	25	0	44	2	Y
	SL-350-13	365	477-035	Shell Beach Rocks	06/14/89	0800-0930	004	02	99	Unknown	04	PIGU	25	0	11	0	Y
3010	SL-350-13	365	477-035	Shell Beach Rocks	06/14/89	0800-0930	004	02	08	Area F	02	RHAU	29	0	5	0	Y
	SL-350-14	366	477-036	North Pismo Beach Rocks	06/14/89	0720	004	02	01	Area E	02	PECO	09	1	1	0	Y
	SL-350-14	366	477-036	North Pismo Beach Rocks	06/14/89	0720	004	02	02	Area D	04	PECO	09	6	13	0	Y
	SL-350-14	366	477-036	North Pismo Beach Rocks	06/13/89	1930	004	02	03	Pismo Rock	01	BLOY	10	1	1	0	Y
	SL-350-14	366	477-036	North Pismo Beach Rocks	06/14/89	0720	004	02	03	Pismo Rock	01	BLOY	10	1	2	0	Y
	SL-350-14	366	477-036	North Pismo Beach Rocks	06/13/89	1930	004	02	03	Pismo Rock	01	WEGU	12	4	8	0	Y
	SL-350-14	366	477-036	North Pismo Beach Rocks	06/14/89	0720	004	02	03	Pismo Rock	01	WEGU	12	1	2	0	Y
	SL-350-14	366	477-036	North Pismo Beach Rocks	06/14/89	0720	004	02	01	Area E	02	PIGU	25	0	17	2	Y
	SL-350-14	366	477-036	North Pismo Beach Rocks	06/14/89	0720	004	02	02	Area D	04	PIGU	25	0	8	0	Y
	SL-350-14	366	477-036	North Pismo Beach Rocks	06/14/89	0720	004	02	04	Area C	04	PIGU	25	0	10	0	Y
3020	SL-350-14	366	477-036	North Pismo Beach Rocks	06/14/89	0720	004	02	05	Area B	02	PIGU	25	0	19	10	Y
	SL-350-14	366	477-036	North Pismo Beach Rocks	06/14/89	0720	004	02	06	Area A	02	PIGU	25	0	7	2	Y
	SL-350-14	366	477-036	North Pismo Beach Rocks	06/14/89	0720	004	02	04	Area C	04	RHAU	29	0	1	0	Y
	SL-350-15	367	477-047	Oso Flaco Lake North	1990	ND	070	02	99	Oso Flaco Lake North	26	LETE	18	3	6	0	Y
	SL-350-16	368	477-037	Oso Flaco Lake South	1982	ND	076	02	99	Oso Flaco Lake South	26	LETE	18	0	2	1	Y
	SL-350-16	368	477-037	Oso Flaco Lake South	1989	ND	039	02	99	Oso Flaco Lake South	26	ZERO	99	0	0	0	Y
	SL-344-01	369	501-023	Guadalupe Dunes North	1989	ND	039	02	99	"Oil Field"	26	LETE	18	ND	ND	0	Y
	SB-344-01	370	501-001	Guadalupe Dunes South	1989	ND	039	02	99	"Santa Maria River"	26	LETE	18	ND	30-40	0	Y
	SB-344-02	371	501-017	Mussel Point	06/17/89	0907-0910	006	01	01	Mussel Point	02	PECO	09	0	4	4	Y
	SB-344-02	371	501-017	Mussel Point	06/17/89	0907-0910	006	01	01	Mussel Point	02	WEGU	12	0	5	0	Y
3030	SB-344-02	371	501-017	Mussel Point	06/17/89	0907-0910	006	01	01	Mussel Point	02	PIGU	25	0	2	0	Y
	SB-344-03	372	501-018	Point Sal	06/17/89	0919-0926	006	01	01	Point Sal	02	WEGU	12	0	3	0	Y
	SB-344-03	372	501-018	Point Sal	06/17/89	0919-0926	006	01	01	Point Sal	02	PIGU	25	0	18	5	Y
	SB-344-03	372	501-018	Point Sal	06/17/89	0919-0926	006	01	01	Point Sal	02	RHAU	29	0	3	0	Y
	SB-344-04	373	501-008	Lion Rock	06/17/89	0928-0936	006	01	01	Lion Rock	01	PECO	09	0	2	2	Y
	SB-344-04	373	501-008	Lion Rock	06/17/89	0928-0936	006	01	01	Lion Rock	01	WEGU	12	1	4	0	Y
	SB-344-04	373	501-008	Lion Rock	06/17/89	0928-0936	006	01	01	Lion Rock	01	PIGU	25	0	2	0	Y
	SB-344-05	374	501-019	Point Sal Beach South	06/17/89	0945	006	01	01	Point South	02	PIGU	25	0	3	0	Y
	SB-344-06	375	501-020	Lions Head South	06/17/89	1044	006	01	01	Head South	02	PIGU	25	0	2	0	Y
	SB-344-07	376	501-024	San Antonio Creek	1989	ND	039	02	99	San Antonio Creek	26	LETE	18	ND	6	0	Y
3040	SB-344-08	377	501-025	Purisima Point	1989	ND	039	02	99	Purisima Point	26	LETE	18	22	32-36	0	Y
	SB-344-09	378	501-021	Purisima Point South	06/17/89	1044-1113	006	01	02	South Area	02	PECO	09	3	4	0	Y
	SB-344-09	378	501-021	Purisima Point South	06/15/89	1600	005	02	01	North Area	02	WEGU	12	0	2	2	Y
	SB-344-09	378	501-021	Purisima Point South	06/17/89	1044-1113	006	01	02	South Area	02	WEGU	12	0	3	0	Y
	SB-344-09	378	501-021	Purisima Point South	06/15/89	1600	005	02	01	North Area	02	PIGU	25	0	2	2	Y
	SB-344-09	378	501-021	Purisima Point South	06/17/89	1044-1113	006	01	02	South Area	02	PIGU	25	0	8	4	Y
	SB-344-10	379	501-026	Santa Ynez Estuary	1989	ND	039	02	99	Santa Ynez Estuary	26	LETE	18	ND	6	0	Y
	SB-342-01	380	501-022	North Honda	06/17/89	1147-1200	006	01	01	North Honda	02	PIGU	25	0	79	0	Y
	SB-342-02	381	501-010	Mnld & Rks E of Destroyer	06/15/89	0920-1000	034	02	04	Area B	04	PECO	09	2	2	0	Y
	SB-342-02	381	501-010	Mnld & Rks E of Destroyer	06/15/89	0920-1000	034	02	03	Area A	02	BLOY	10	0	1	0	Y
3050	SB-342-02	381	501-010	Mnld & Rks E of Destroyer	06/15/89	0920-1000	034	02	05	Area E	02	BLOY	10	0	1	0	N

Appendix 2. Continued.

Rec. No.	F1	F2	F3	F4	F5	F6	F7	F8	F9	F10	F11	F12	F13	F14	F15	F16	F17
3051	SB-342-02	381	501-010	Mnld & Rks E of Destroyer	06/15/89	0920-1000	034	02	01	Area D	02	PIGU	25	0	14	1	Y
	SB-342-02	381	501-010	Mnld & Rks E of Destroyer	06/15/89	0920-1000	034	02	02	Area C	02	PIGU	25	0	5	4	Y
	SB-342-02	381	501-010	Mnld & Rks E of Destroyer	06/15/89	0920-1000	034	02	03	Area A	02	PIGU	25	0	18	3	Y
	SB-342-02	381	501-010	Mnld & Rks E of Destroyer	06/17/89	1208-1222	006	01	03	Area A	02	PIGU	25	0	10	0	N
	SB-342-02	381	501-010	Mnld & Rks E of Destroyer	06/15/89	0920-1000	034	02	04	Area B	04	PIGU	25	1	17	4	Y
	SB-342-02	381	501-010	Mnld & Rks E of Destroyer	06/17/89	1208-1222	006	01	05	Area E	02	PIGU	25	0	5	1	Y
	SB-342-02	381	501-010	Mnld & Rks E of Destroyer	06/15/89	0920-1000	034	02	03	Area A	02	RHAU	29	0	5	0	Y
	SB-342-03	382	501-009	Destroyer Rock	06/15/89	0920-1000	034	02	01	Destroyer Rock	01	PIGU	25	0	19	0	N
	SB-342-03	382	501-009	Destroyer Rock	06/17/89	1208-1222	006	01	01	Destroyer Rock	01	PIGU	25	0	26	6	Y
3060	SB-342-04	383	501-011	Point Arguello	06/15/89	1015-1115	034	02	08	Area A	02	PECO	09	10	14	3	Y
	SB-342-04	383	501-011	Point Arguello	06/17/89	1227-1254	006	01	08	Area A (part)	02	PECO	09	4	4	0	N
	SB-342-04	383	501-011	Point Arguello	06/15/89	1015-1115	034	02	09	Rock H	01	PECO	09	1	2	0	Y
	SB-342-04	383	501-011	Point Arguello	06/15/89	1015-1115	034	02	10	Area F/South	02	PECO	09	1	1	0	Y
	SB-342-04	383	501-011	Point Arguello	06/16/89	0626-0730	005	01	11	Rock G	01	PECO	09	3	3	0	Y
	SB-342-04	383	501-011	Point Arguello	06/16/89	0626-0730	005	01	12	Area I/5	02	PECO	09	15	15	0	N
	SB-342-04	383	501-011	Point Arguello	06/17/89	1227-1254	006	01	12	Area I/5	02	PECO	09	27	34	0	Y
	SB-342-04	383	501-011	Point Arguello	06/15/89	1015-1115	034	02	04	Area E/North	02	BLOY	10	1	4	0	Y
	SB-342-04	383	501-011	Point Arguello	06/15/89	1015-1115	034	02	07	Area B	02	BLOY	10	1	2	0	Y
	SB-342-04	383	501-011	Point Arguello	06/16/89	0626-0730	005	01	01	Area K/Rock Point	02	WEGU	12	1	1	0	N
3070	SB-342-04	383	501-011	Point Arguello	06/17/89	1227-1254	006	01	01	Area K/Rock Point	02	WEGU	12	1	2	0	Y
	SB-342-04	383	501-011	Point Arguello	06/15/89	1015-1115	034	02	09	Rock H	01	WEGU	12	1	2	0	Y
	SB-342-04	383	501-011	Point Arguello	06/15/89	1015-1115	034	02	10	Area F/South	02	WEGU	12	1	2	0	Y
	SB-342-04	383	501-011	Point Arguello	06/16/89	0626-0730	005	01	01	Area K/Rock Point	02	PIGU	25	0	15	0	Y
	SB-342-04	383	501-011	Point Arguello	06/17/89	1227-1254	006	01	01	Area K/Rock Point	02	PIGU	25	0	3	0	N
	SB-342-04	383	501-011	Point Arguello	06/17/89	1227-1254	006	01	02	Area #4	02	PIGU	25	0	9	0	Y
	SB-342-04	383	501-011	Point Arguello	06/15/89	1015-1115	034	02	04	Area E/North	02	PIGU	25	0	48	0	Y
	SB-342-04	383	501-011	Point Arguello	06/17/89	1227-1254	006	01	04	North/Area E	02	PIGU	25	0	12	0	N
	SB-342-04	383	501-011	Point Arguello	06/15/89	1015-1115	034	02	05	Area D	02	PIGU	25	0	47	6	Y
	SB-342-04	383	501-011	Point Arguello	06/15/89	1015-1115	034	02	06	Area C	02	PIGU	25	0	8	4	Y
3080	SB-342-04	383	501-011	Point Arguello	06/15/89	1015-1115	034	02	07	Area B	02	PIGU	25	0	69	3	Y
	SB-342-04	383	501-011	Point Arguello	06/15/89	1015-1115	034	02	08	Area A	02	PIGU	25	0	21	1	N
	SB-342-04	383	501-011	Point Arguello	06/17/89	1227-1254	006	01	08	Area A (part)	02	PIGU	25	0	26	12	Y
	SB-342-04	383	501-011	Point Arguello	06/15/89	1015-1115	034	02	10	Area F/South	02	PIGU	25	0	140	7	Y
	SB-342-04	383	501-011	Point Arguello	06/16/89	0626-0730	005	01	10	Area F/South	02	PIGU	25	0	103	1	N
	SB-342-04	383	501-011	Point Arguello	06/17/89	1227-1254	006	01	10	Area F/South	02	PIGU	25	0	55	0	N
	SB-342-04	383	501-011	Point Arguello	06/17/89	1227-1254	006	01	12	Area I/5	02	PIGU	25	0	11	3	Y
	SB-342-04	383	501-011	Point Arguello	06/16/89	0626-0730	005	01	13	Area J/6	02	PIGU	25	0	10	0	N
	SB-342-04	383	501-011	Point Arguello	06/17/89	1227-1254	006	01	13	Area J/6	02	PIGU	25	0	13	4	Y
	SB-342-04	383	501-011	Point Arguello	06/16/89	0626-0730	005	01	01	Area K/Rock Point	02	RHAU	29	0	1	0	Y
3090	SB-342-04	383	501-011	Point Arguello	06/16/89	0626-0730	005	01	03	Area L	02	RHAU	29	0	3	1	Y
	SB-342-04	383	501-011	Point Arguello	06/15/89	1015-1115	034	02	10	Area F/South	02	RHAU	29	0	3	0	N
	SB-342-04	383	501-011	Point Arguello	06/16/89	0626-0730	005	01	10	Area F/South	02	RHAU	29	0	15	0	Y
	SB-342-04	383	501-011	Point Arguello	06/16/89	0626-0730	005	01	12	Area I/5	02	RHAU	29	0	5	0	Y
	SB-342-04	383	501-011	Point Arguello	06/15/89	1015-1115	034	02	10	Area F/South	02	UNAL	33	0	0	6	N
	SB-342-05	384	501-012	Rocky Point	06/16/89	0738-0743	005	01	99	Unknown	02	BLOY	10	0	2	0	Y
	SB-342-05	384	501-012	Rocky Point	06/17/89	1300-1310	006	01	01	Area #7	02	PIGU	25	0	7	0	Y
	SB-342-05	384	501-012	Rocky Point	06/17/89	1300-1310	006	01	02	Rocky Point	02	PIGU	25	0	13	1	Y
	SB-342-05	384	501-012	Rocky Point	06/17/89	1300-1310	006	01	03	Area #8	02	PIGU	25	0	6	2	Y
	SB-342-05	384	501-012	Rocky Point	06/17/89	1300-1310	006	01	04	Area #9	02	PIGU	25	0	5	0	Y
3100	SB-342-05	384	501-012	Rocky Point	06/16/89	0738-0743	005	01	99	Unknown	02	PIGU	25	0	20	0	N

Appendix 2. Continued.

Rec. No.	F1	F2	F3	F4	F5	F6	F7	F8	F9	F10	F11	F12	F13	F14	F15	F16	F17
3101	SB-342-06	385	501-013	Point Conception	06/16/89	0847-0904	005	01	02	Southeast side	02	BLOY	10	0	2	0	Y
	SB-342-06	385	501-013	Point Conception	06/16/89	0847-0904	005	01	02	Southeast side	02	WEGU	12	0	2	1	Y
	SB-342-06	385	501-013	Point Conception	06/16/89	0847-0904	005	01	01	Northwest side	02	PIGU	25	0	5	1	Y
	SB-342-06	385	501-013	Point Conception	06/16/89	0847-0904	005	01	02	Southeast side	02	PIGU	25	0	12	4	Y
	SB-SMI-01	386	501-014	Point Bennett	05/17/91	1410	120	04	05	Point Bennett	02	BRCO	08	621	672	0	Y
	SB-SMI-01	386	501-014	Point Bennett	06/15/91	1341	119	04	05	Point Bennett	02	BRCO	08	592	738	0	N
	SB-SMI-01	386	501-014	Point Bennett	05/10/91	1315	087	06	06	Area 7	02	BRCO	08	8	20	0	N
	SB-SMI-01	386	501-014	Point Bennett	06/15/91	1348	119	04	08	Area 5	02	BRCO	08	375	538	0	Y
	SB-SMI-01	386	501-014	Point Bennett	05/10/91	1134	078	01	01	Area 2	02	PECO	09	12	19	0	Y
3110	SB-SMI-01	386	501-014	Point Bennett	05/10/91	1132-1530	078	06	02	Area 1	02	PECO	09	2	4	0	Y
	SB-SMI-01	386	501-014	Point Bennett	05/10/91	1315	087	06	06	Area 7	02	PECO	09	2	2	0	Y
	SB-SMI-01	386	501-014	Point Bennett	05/10/91	1341	087	06	07	Area 10	02	PECO	09	19	23	1	Y
	SB-SMI-01	386	501-014	Point Bennett	05/10/91	1300	087	06	08	Area 5	02	PECO	09	18	ND	0	Y
	SB-SMI-01	386	501-014	Point Bennett	05/10/91	1240-1247	087	06	09	Area 3	02	PECO	09	6	13	0	Y
	SB-SMI-01	386	501-014	Point Bennett	05/10/91	1240-1300	087	06	10	Area 4	02	PECO	09	20	24	24	Y
	SB-SMI-01	386	501-014	Point Bennett	05/10/91	1132-1530	078	06	02	Area 1	02	BLOY	10	0	2	0	Y
	SB-SMI-01	386	501-014	Point Bennett	05/10/91	1341	087	06	07	Area 10	02	BLOY	10	0	1	0	Y
	SB-SMI-01	386	501-014	Point Bennett	05/10/91	1300	087	06	08	Area 5	02	BLOY	10	0	1	0	Y
	SB-SMI-01	386	501-014	Point Bennett	05/10/91	1240-1247	087	06	09	Area 3	02	BLOY	10	0	2	0	Y
3120	SB-SMI-01	386	501-014	Point Bennett	05/10/91	1132-1530	078	06	02	Area 1	02	WEGU	11	10	19	1	Y
	SB-SMI-01	386	501-014	Point Bennett	05/10/91	1132-1530	078	06	03	Cormorant Rock	01	WEGU	11	0	1	0	N
	SB-SMI-01	386	501-014	Point Bennett	05/10/91	1132-1530	078	06	04	Rock A	01	WEGU	11	0	2	1	Y
	SB-SMI-01	386	501-014	Point Bennett	05/17/91	1410	120	04	05	Point Bennett	02	WEGU	11	0	8	0	N
	SB-SMI-01	386	501-014	Point Bennett	06/15/91	1341	119	04	05	Point Bennett	02	WEGU	11	0	45	0	N
	SB-SMI-01	386	501-014	Point Bennett	05/10/91	1315	087	06	06	Area 7	02	WEGU	11	1	14	0	Y
	SB-SMI-01	386	501-014	Point Bennett	05/10/91	1341	087	06	07	Area 10	02	WEGU	11	0	25	0	N
	SB-SMI-01	386	501-014	Point Bennett	05/10/91	1300	087	06	08	Area 5	02	WEGU	11	0	5	2	Y
	SB-SMI-01	386	501-014	Point Bennett	06/15/91	1348	119	04	08	Area 5	02	WEGU	11	0	5	0	N
	SB-SMI-01	386	501-014	Point Bennett	05/10/91	1310-1530	087	06	11	Area 6-18	26	WEGU	11	266	436	38	Y
3130	SB-SMI-01	386	501-014	Point Bennett	1991	ND	122	05	01	Point Bennett	02	CAAU	28	ND	ND	1	Y
	SB-SMI-01	386	501-014	Point Bennett	1991	ND	122	05	03	Cormorant Rock	02	CAAU	28	ND	ND	12	Y
	SB-SMI-01	386	501-014	Point Bennett	05/10/91	1240-1247	087	06	09	Area 3	02	UNAL	33	0	0	6	Y
	SB-SMI-02	387	501-005	Castle Rock	05/14/68	ND	125	03	01	S.E. Rock	01	LHSP	02	1	1	ND	Y
	SB-SMI-02	387	501-005	Castle Rock	1975-77	ND	125	99	01	S.E. Rock	01	ASSP	03	ND	ND	ND	Y
	SB-SMI-02	387	501-005	Castle Rock	10/21/91	1915-2340	090	07	01	S.E. Rock	01	ASSP	03	0	1	0	N
	SB-SMI-02	387	501-005	Castle Rock	10/21/91	1349-1358	090	03	01	S.E. Rock	01	ASSP	03	1	0	0	N
	SB-SMI-02	387	501-005	Castle Rock	04/03/91	0930	088	01	01	S.E. Rock	01	BRCO	08	ND	ND	ND	N
	SB-SMI-02	387	501-005	Castle Rock	05/08/91	0805-0951	083	01	01	S.E. Rock	01	BRCO	08	646	1180	0	N
	SB-SMI-02	387	501-005	Castle Rock	05/17/91	1414-1420	120	04	01	S.E. Rock	01	BRCO	08	1401	1627	0	N
3140	SB-SMI-02	387	501-005	Castle Rock	06/10/91	0723-0840	089	01	01	S.E. Rock	01	BRCO	08	ND	ND	0	N
	SB-SMI-02	387	501-005	Castle Rock	06/15/91	1349-1358	119	04	01	S.E. Rock	01	BRCO	08	1683	2285	0	Y
	SB-SMI-02	387	501-005	Castle Rock	10/21/91	1349-1358	090	03	01	S.E. Rock	99	BRCO	08	0	500	0	N
	SB-SMI-02	387	501-005	Castle Rock	05/08/91	0905-0955	083	01	02	N.W. Rock	01	BRCO	08	50	121	0	N
	SB-SMI-02	387	501-005	Castle Rock	05/17/91	1414-1420	120	04	02	N.W. Rock	01	BRCO	08	279	333	0	Y
	SB-SMI-02	387	501-005	Castle Rock	06/15/91	1349-1358	119	04	02	N.W. Rock	02	BRCO	08	253	298	0	N
	SB-SMI-02	387	501-005	Castle Rock	04/03/91	0930	088	01	01	S.E. Rock	01	PECO	09	0	ND	0	N
	SB-SMI-02	387	501-005	Castle Rock	05/08/91	0805-0951	083	01	01	S.E. Rock	01	PECO	09	48	86	3	Y
	SB-SMI-02	387	501-005	Castle Rock	06/10/91	0723-0840	089	01	01	S.E. Rock	01	PECO	09	ND	ND	0	N
	SB-SMI-02	387	501-005	Castle Rock	10/21/91	1349-1358	090	03	01	S.E. Rock	01	BLOY	10	0	2	0	N
3150	SB-SMI-02	387	501-005	Castle Rock	05/08/91	0905-0955	083	01	02	N.W. Rock	01	BLOY	10	0	2	0	Y

Appendix 2. Continued.

Rec. No.	F1	F2	F3	F4	F5	F6	F7	F8	F9	F10	F11	F12	F13	F14	F15	F16	F17
3151	SB-SMI-02	387	501-005	Castle Rock	04/03/91	0930	088	01	01	S.E. Rock	01	WEGU	11	0	ND	0	N
	SB-SMI-02	387	501-005	Castle Rock	05/08/91	0805-0951	083	01	01	S.E. Rock	01	WEGU	11	50	145	11	Y
	SB-SMI-02	387	501-005	Castle Rock	06/10/91	0723-0840	089	01	01	S.E. Rock	01	WEGU	11	ND	ND	0	N
	SB-SMI-02	387	501-005	Castle Rock	10/21/91	1349-1358	090	03	01	S.E. Rock	01	WEGU	11	0	ND	0	N
	SB-SMI-02	387	501-005	Castle Rock	05/08/91	0905-0955	083	01	02	N.W. Rock	01	WEGU	11	2	6	0	Y
	SB-SMI-02	387	501-005	Castle Rock	06/15/91	1349-1358	119	04	02	N.W. Rock	02	WEGU	11	0	3	0	N
	SB-SMI-02	387	501-005	Castle Rock	04/03/91	0930	088	01	01	S.E. Rock	01	PIGU	25	0	ND	0	N
	SB-SMI-02	387	501-005	Castle Rock	05/08/91	0805-0951	083	01	01	S.E. Rock	01	PIGU	25	0	102	16	Y
	SB-SMI-02	387	501-005	Castle Rock	06/10/91	0723-0840	089	01	01	S.E. Rock	01	PIGU	25	0	85	ND	N
3160	SB-SMI-02	387	501-005	Castle Rock	05/14/68	ND	131	03	01	S.E. Rock	01	XAMU	27	1	1	ND	Y
	SB-SMI-02	387	501-005	Castle Rock	05/08/91	0805-0951	083	01	01	S.E. Rock	01	CAAU	28	ND	ND	ND	N
	SB-SMI-02	387	501-005	Castle Rock	10/21/91	1349-1358	090	05	01	S.E. Rock	01	CAAU	28	ND	0	1743	Y
	SB-SMI-02	387	501-005	Castle Rock	06/10/91	0723-0840	089	01	99	Unknown	99	CAAU	28	0	1	0	N
	SB-SMI-02	387	501-005	Castle Rock	06/10/91	0723-0840	089	01	99	Unknown	99	RHAU	29	0	1	0	Y
	SB-SMI-03	388	501-026	Richardson Rock	05/11/91	1459-1545	091	01	01	Richardson Rock	01	BRCO	08	6	70	0	Y
	SB-SMI-03	388	501-026	Richardson Rock	05/11/91	1459-1545	091	01	01	Richardson Rock	01	PIGU	25	0	9	0	Y
	SB-SMI-04	389	501-027	N.W. San Miguel Island	05/11/91	1035	083	01	02	Area 2	02	BRCO	08	11	38	38	Y
	SB-SMI-04	389	501-027	N.W. San Miguel Island	05/11/91	1027	083	01	01	Area 1	02	PECO	09	7	10	0	Y
	SB-SMI-04	389	501-027	N.W. San Miguel Island	05/11/91	1035	083	01	02	Area 2	02	PECO	09	10	15	0	Y
3170	SB-SMI-04	389	501-027	N.W. San Miguel Island	05/11/91	1043	083	01	03	Area 3	02	PECO	09	6	7	0	Y
	SB-SMI-05	390	501-028	Simonton Cove	05/11/91	1102	083	01	04	Area 6	02	PECO	09	1	2	0	Y
	SB-SMI-05	390	501-028	Simonton Cove	1991	ND	025	02	01	BLOY Beach	30	BLOY	10	1	ND	0	Y
	SB-SMI-05	390	501-028	Simonton Cove	05/11/91	1053	083	01	02	Area 4	02	BLOY	10	0	1	0	Y
	SB-SMI-05	390	501-028	Simonton Cove	05/11/91	1102	083	01	03	Area 5	02	BLOY	10	0	4	0	Y
	SB-SMI-05	390	501-028	Simonton Cove	05/11/91	1053	083	01	02	Area 4	02	WEGU	11	19	52	0	Y
	SB-SMI-05	390	501-028	Simonton Cove	05/11/91	1102	083	01	03	Area 5	02	WEGU	11	0	4	0	Y
	SB-SMI-06	391	501-015	Harris Pt.-Cuyler Harbor	06/25/76	ND	125	03	10	Hare Rock	01	ASSP	03	0	0	1	Y
	SB-SMI-06	391	501-015	Harris Pt.-Cuyler Harbor	06/24/76	ND	125	07	99	Unknown	02	ASSP	03	0	3	0	Y
	SB-SMI-06	391	501-015	Harris Pt.-Cuyler Harbor	05/11/91	1145	083	01	02	Area 8	02	BRCO	08	0	5	0	Y
3180	SB-SMI-06	391	501-015	Harris Pt.-Cuyler Harbor	05/11/91	1145	081	01	06	Area Q	02	BRCO	08	1	1	0	Y
	SB-SMI-06	391	501-015	Harris Pt.-Cuyler Harbor	05/11/91	1137	083	01	01	Area 7	02	PECO	09	9	16	0	Y
	SB-SMI-06	391	501-015	Harris Pt.-Cuyler Harbor	05/11/91	1145	083	01	02	Area 8	02	PECO	09	1	9	2	Y
	SB-SMI-06	391	501-015	Harris Pt.-Cuyler Harbor	05/11/91	1202	081	01	03	Area M	02	PECO	09	8	10	0	Y
	SB-SMI-06	391	501-015	Harris Pt.-Cuyler Harbor	05/11/91	1152	081	01	04	Area O	02	PECO	09	20	27	0	Y
	SB-SMI-06	391	501-015	Harris Pt.-Cuyler Harbor	07/12/91	1230-1234	099	01	05	Area P	02	PECO	09	1	2	0	Y
	SB-SMI-06	391	501-015	Harris Pt.-Cuyler Harbor	05/11/91	1145	081	01	06	Area Q	02	PECO	09	2	9	0	Y
	SB-SMI-06	391	501-015	Harris Pt.-Cuyler Harbor	07/12/91	1227-1232	099	01	06	Area Q	02	PECO	09	2	4	0	N
	SB-SMI-06	391	501-015	Harris Pt.-Cuyler Harbor	07/12/91	1200-1223	099	06	07	Area R	02	PECO	09	2	2	0	Y
	SB-SMI-06	391	501-015	Harris Pt.-Cuyler Harbor	05/11/91	1130	081	01	08	Area S	02	PECO	09	9	10	0	Y
3190	SB-SMI-06	391	501-015	Harris Pt.-Cuyler Harbor	05/11/91	1056-1125	081	01	10	Hare Rock	01	PECO	09	3	6	0	Y
	SB-SMI-06	391	501-015	Harris Pt.-Cuyler Harbor	06/07/91	1451-1540	096	03	10	Hare Rock	01	PECO	09	3	ND	0	N
	SB-SMI-06	391	501-015	Harris Pt.-Cuyler Harbor	05/11/91	1048	081	01	11	Area V	02	PECO	09	23	30	5	Y
	SB-SMI-06	391	501-015	Harris Pt.-Cuyler Harbor	05/11/91	1044	081	01	12	Area W	02	PECO	09	7	22	0	Y
	SB-SMI-06	391	501-015	Harris Pt.-Cuyler Harbor	05/11/91	1036	081	01	13	Area X	02	PECO	09	4	30	0	Y
	SB-SMI-06	391	501-015	Harris Pt.-Cuyler Harbor	05/11/91	1137	083	01	01	Area 7	02	BLOY	10	0	2	0	Y
	SB-SMI-06	391	501-015	Harris Pt.-Cuyler Harbor	05/11/91	1145	081	01	05	Area P	02	BLOY	10	0	2	0	Y
	SB-SMI-06	391	501-015	Harris Pt.-Cuyler Harbor	07/12/91	1230-1234	099	01	05	Area P	02	BLOY	10	0	1	1	N
	SB-SMI-06	391	501-015	Harris Pt.-Cuyler Harbor	05/11/91	1145	081	01	06	Area Q	02	BLOY	10	0	1	1	N
	SB-SMI-06	391	501-015	Harris Pt.-Cuyler Harbor	07/12/91	1227-1232	099	01	06	Area Q	02	BLOY	10	1	2	0	Y
3200	SB-SMI-06	391	501-015	Harris Pt.-Cuyler Harbor	07/12/91	1200-1223	099	06	07	Area R	02	BLOY	10	0	1	1	Y

Appendix 2. Continued.

Rec. No.	F1	F2	F3	F4	F5	F6	F7	F8	F9	F10	F11	F12	F13	F14	F15	F16	F17
3201	SB-SMI-06	391	501-015	Harris Pt.-Cuyler Harbor	05/11/91	1130	081	01	08	Area S	02	BLOY	10	0	5	0	Y
	SB-SMI-06	391	501-015	Harris Pt.-Cuyler Harbor	05/11/91	1127	081	01	09	Area U	02	BLOY	10	0	1	0	Y
	SB-SMI-06	391	501-015	Harris Pt.-Cuyler Harbor	05/11/91	1056-1125	081	05	10	Hare Rock	01	BLOY	10	1	2	0	N
	SB-SMI-06	391	501-015	Harris Pt.-Cuyler Harbor	06/07/91	1451-1540	096	03	10	Hare Rock	01	BLOY	10	2	4	0	Y
	SB-SMI-06	391	501-015	Harris Pt.-Cuyler Harbor	05/11/91	1048	081	01	11	Area V	02	BLOY	10	0	1	0	Y
	SB-SMI-06	391	501-015	Harris Pt.-Cuyler Harbor	05/11/91	1044	081	01	12	Area W	02	BLOY	10	0	3	0	Y
	SB-SMI-06	391	501-015	Harris Pt.-Cuyler Harbor	05/11/91	1036	081	01	13	Area X	02	BLOY	10	1	5	0	Y
	SB-SMI-06	391	501-015	Harris Pt.-Cuyler Harbor	05/11/91	1035	081	01	14	Area Y	02	BLOY	10	0	1	0	Y
	SB-SMI-06	391	501-015	Harris Pt.-Cuyler Harbor	05/11/91	1202	081	01	03	Area M	02	WEGU	11	0	6	2	Y
3210	SB-SMI-06	391	501-015	Harris Pt.-Cuyler Harbor	05/11/91	1145	081	01	06	Area Q	02	WEGU	11	3	24	9	Y
	SB-SMI-06	391	501-015	Harris Pt.-Cuyler Harbor	07/12/91	1227-1232	099	01	06	Area Q	02	WEGU	11	2	13	5	N
	SB-SMI-06	391	501-015	Harris Pt.-Cuyler Harbor	05/11/91	1136	081	01	07	Area R	02	WEGU	11	3	20	7	N
	SB-SMI-06	391	501-015	Harris Pt.-Cuyler Harbor	07/12/91	1200-1223	099	06	07	Area R	02	WEGU	11	14	50	0	Y
	SB-SMI-06	391	501-015	Harris Pt.-Cuyler Harbor	05/11/91	1130	081	01	08	Area S	02	WEGU	11	0	3	3	Y
	SB-SMI-06	391	501-015	Harris Pt.-Cuyler Harbor	05/11/91	1127	081	01	09	Area U	02	WEGU	11	0	9	2	Y
	SB-SMI-06	391	501-015	Harris Pt.-Cuyler Harbor	05/11/91	1056-1125	081	06	10	Hare Rock	01	WEGU	11	7	15	0	N
	SB-SMI-06	391	501-015	Harris Pt.-Cuyler Harbor	06/07/91	1451-1540	096	03	10	Hare Rock	01	WEGU	11	10	ND	0	Y
	SB-SMI-06	391	501-015	Harris Pt.-Cuyler Harbor	05/11/91	1036	081	01	13	Area X	02	WEGU	11	0	5	5	Y
	SB-SMI-06	391	501-015	Harris Pt.-Cuyler Harbor	05/11/91	1032	081	01	15	Area Z	02	WEGU	11	0	1	1	Y
3220	SB-SMI-06	391	501-015	Harris Pt.-Cuyler Harbor	05/11/91	1145	083	01	02	Area B	02	PIGU	25	0	3	1	Y
	SB-SMI-06	391	501-015	Harris Pt.-Cuyler Harbor	05/11/91	1152	081	01	04	Area O	02	PIGU	25	0	21	6	Y
	SB-SMI-06	391	501-015	Harris Pt.-Cuyler Harbor	07/12/91	1237	099	01	04	Area O	02	PIGU	25	0	82	0	N
	SB-SMI-06	391	501-015	Harris Pt.-Cuyler Harbor	05/11/91	1145	081	01	05	Area P	02	PIGU	25	0	5	0	Y
	SB-SMI-06	391	501-015	Harris Pt.-Cuyler Harbor	07/12/91	1230-1234	099	01	05	Area P	02	PIGU	25	0	64	ND	N
	SB-SMI-06	391	501-015	Harris Pt.-Cuyler Harbor	05/11/91	1145	081	01	06	Area Q	02	PIGU	25	0	16	0	Y
	SB-SMI-06	391	501-015	Harris Pt.-Cuyler Harbor	05/11/91	1136	081	01	07	Area R	02	PIGU	25	0	36	3	Y
	SB-SMI-06	391	501-015	Harris Pt.-Cuyler Harbor	05/11/91	1130	081	01	08	Area S	02	PIGU	25	0	1	0	Y
	SB-SMI-06	391	501-015	Harris Pt.-Cuyler Harbor	05/11/91	1127	081	01	09	Area U	02	PIGU	25	0	4	0	Y
	SB-SMI-06	391	501-015	Harris Pt.-Cuyler Harbor	05/11/91	1048	081	01	11	Area V	02	PIGU	25	0	1	0	Y
3230	SB-SMI-06	391	501-015	Harris Pt.-Cuyler Harbor	05/11/91	1044	081	01	12	Area W	02	PIGU	25	0	31	7	Y
	SB-SMI-06	391	501-015	Harris Pt.-Cuyler Harbor	05/11/91	1036	081	01	13	Area X	02	PIGU	25	0	14	1	Y
	SB-SMI-06	391	501-015	Harris Pt.-Cuyler Harbor	05/11/91	1035	081	01	14	Area Y	02	PIGU	25	0	14	1	Y
	SB-SMI-06	391	501-015	Harris Pt.-Cuyler Harbor	1975-77	ND	125	02	99	Unknown	02	XAMU	27	ND	ND	ND	Y
	SB-SMI-06	391	501-015	Harris Pt.-Cuyler Harbor	05/11/91	1056-1125	081	05	10	Hare Rock	01	CAAU	28	2	1	17	Y
	SB-SMI-06	391	501-015	Harris Pt.-Cuyler Harbor	06/07/91	1451-1540	096	03	10	Hare Rock	01	CAAU	28	2	1	2	N
	SB-SMI-06	391	501-015	Harris Pt.-Cuyler Harbor	07/12/91	1237	099	01	04	Area O	02	RHAU	29	0	3	0	Y
	SB-SMI-07	392	501-004	Prince Island	1991	ND	124	07	01	Prince Island	01	LHSP	02	0	7	0	Y
	SB-SMI-07	392	501-004	Prince Island	04/04/91	2116-0100	086	10	01	Prince Island	01	LHSP	02	0	1	0	N
	SB-SMI-07	392	501-004	Prince Island	06/07/91	2110-0445	101	07	01	Prince Island	01	LHSP	02	0	1	0	N
3240	SB-SMI-07	392	501-004	Prince Island	06/08/91	2045-0451	101	07	01	Prince Island	01	LHSP	02	0	1	0	N
	SB-SMI-07	392	501-004	Prince Island	07/09/91	2120-0340	100	07	01	Prince Island	01	LHSP	02	0	1	0	N
	SB-SMI-07	392	501-004	Prince Island	07/10/91	2104-0415	100	07	01	Prince Island	01	LHSP	02	0	2	0	N
	SB-SMI-07	392	501-004	Prince Island	07/12/91	2120-0415	100	07	01	Prince Island	01	LHSP	02	0	1	0	N
	SB-SMI-07	392	501-004	Prince Island	07/13/91	2120-0133	100	07	01	Prince Island	01	LHSP	02	0	1	0	N
	SB-SMI-07	392	501-004	Prince Island	1991	ND	124	07	01	Prince Island	01	ASSP	03	10	309	ND	Y
	SB-SMI-07	392	501-004	Prince Island	01/08/91	2100-0100	085	07	01	Prince Island	01	ASSP	03	0	11	0	N
	SB-SMI-07	392	501-004	Prince Island	04/04/91	2116-0100	086	07	01	Prince Island	01	ASSP	03	0	16	0	N
	SB-SMI-07	392	501-004	Prince Island	04/05/91	1944-0004	086	07	01	Prince Island	01	ASSP	03	0	3	0	N
	SB-SMI-07	392	501-004	Prince Island	06/07/91	2110-0445	101	07	01	Prince Island	01	ASSP	03	0	72	0	N
3250	SB-SMI-07	392	501-004	Prince Island	06/08/91	2045-0451	101	07	01	Prince Island	01	ASSP	03	0	52	0	N

Appendix 2. Continued.

Rec. No.	F1	F2	F3	F4	F5	F6	F7	F8	F9	F10	F11	F12	F13	F14	F15	F16	F17
3251	SB-SMI-07	392	501-004	Prince Island	06/08/91	1623-1742	101	03	01	Prince Island	01	ASSP	03	7	5	4	N
	SB-SMI-07	392	501-004	Prince Island	07/08/91	2105-0330	100	07	01	Prince Island	01	ASSP	03	0	63	0	N
	SB-SMI-07	392	501-004	Prince Island	07/09/91	2120-0340	100	07	01	Prince Island	01	ASSP	03	0	36	0	N
	SB-SMI-07	392	501-004	Prince Island	07/10/91	2104-0415	100	07	01	Prince Island	01	ASSP	03	0	45	0	N
	SB-SMI-07	392	501-004	Prince Island	07/12/91	2120-0415	100	07	01	Prince Island	01	ASSP	03	0	24	0	N
	SB-SMI-07	392	501-004	Prince Island	07/13/91	2120-0133	100	07	01	Prince Island	01	ASSP	03	0	3	0	N
	SB-SMI-07	392	501-004	Prince Island	07/08/91	2105-0330	100	10	01	Prince Island	01	BLSP	04	0	1	0	Y
	SB-SMI-07	392	501-004	Prince Island	07/10/91	2104-0415	100	10	01	Prince Island	01	BLSP	04	0	1	0	N
	SB-SMI-07	392	501-004	Prince Island	01/08/91	2100-0100	085	03	01	Prince Island	01	DCCO	07	0	ND	0	N
3260	SB-SMI-07	392	501-004	Prince Island	04/04/91	2116-0100	086	06	01	Prince Island	01	DCCO	07	0	ND	0	N
	SB-SMI-07	392	501-004	Prince Island	05/11/91	0723-1023	081	01	01	Prince Island	01	DCCO	07	7	146	110	N
	SB-SMI-07	392	501-004	Prince Island	05/16/91	1134-1228	119	15	01	Prince Island	01	DCCO	07	63	66	0	N
	SB-SMI-07	392	501-004	Prince Island	06/15/91	1406-1420	119	04	01	Prince Island	01	DCCO	07	230	259	0	Y
	SB-SMI-07	392	501-004	Prince Island	01/08/91	2100-0100	085	03	01	Prince Island	01	BRCO	08	0	ND	0	N
	SB-SMI-07	392	501-004	Prince Island	04/04/91	2116-0100	086	06	01	Prince Island	01	BRCO	08	ND	ND	ND	N
	SB-SMI-07	392	501-004	Prince Island	05/11/91	0723-1023	081	01	01	Prince Island	01	BRCO	08	340	617	0	N
	SB-SMI-07	392	501-004	Prince Island	05/16/91	1134-1228	119	04	01	Prince Island	01	BRCO	08	1511	1715	0	N
	SB-SMI-07	392	501-004	Prince Island	06/15/91	1406-1420	119	04	01	Prince Island	01	BRCO	08	1601	1998	0	Y
	SB-SMI-07	392	501-004	Prince Island	01/08/91	2100-0100	085	03	01	Prince Island	01	PECO	09	0	ND	0	N
3270	SB-SMI-07	392	501-004	Prince Island	04/04/91	2116-0100	086	06	01	Prince Island	01	PECO	09	0	ND	0	N
	SB-SMI-07	392	501-004	Prince Island	05/11/91	0723-1023	081	01	01	Prince Island	01	PECO	09	11	45	1	N
	SB-SMI-07	392	501-004	Prince Island	06/10/91	0757-1022	082	01	01	Prince Island	01	PECO	09	20	33	1	Y
	SB-SMI-07	392	501-004	Prince Island	01/08/91	2100-0100	085	03	01	Prince Island	01	BLOY	10	0	7	0	N
	SB-SMI-07	392	501-004	Prince Island	04/04/91	2116-0100	086	06	01	Prince Island	01	BLOY	10	0	3	0	N
	SB-SMI-07	392	501-004	Prince Island	04/05/91	1944-0004	086	03	01	Prince Island	01	BLOY	10	0	3	0	N
	SB-SMI-07	392	501-004	Prince Island	05/11/91	0723-1023	081	01	01	Prince Island	01	BLOY	10	0	8	0	Y
	SB-SMI-07	392	501-004	Prince Island	01/08/91	2100-0100	085	03	01	Prince Island	01	WEGU	11	0	ND	0	N
	SB-SMI-07	392	501-004	Prince Island	04/04/91	2116-0100	086	06	01	Prince Island	01	WEGU	11	0	ND	ND	N
	SB-SMI-07	392	501-004	Prince Island	05/11/91	0723-1023	081	01	01	Prince Island	01	WEGU	11	31	676	0	Y
3280	SB-SMI-07	392	501-004	Prince Island	06/08/91	1700	012	01	01	Prince Island	01	COMU	24	0	1	0	N
	SB-SMI-07	392	501-004	Prince Island	07/09/91	1400-1500	099	01	01	Prince Island	01	COMU	24	0	2	0	N
	SB-SMI-07	392	501-004	Prince Island	07/14/91	1020	012	03	01	Prince Island	01	COMU	24	0	1	0	N
	SB-SMI-07	392	501-004	Prince Island	04/04/91	2116-0100	086	06	01	Prince Island	01	PIGU	25	0	ND	0	N
	SB-SMI-07	392	501-004	Prince Island	05/11/91	0723-1023	081	01	01	Prince Island	01	PIGU	25	0	238	1	Y
	SB-SMI-07	392	501-004	Prince Island	06/08/91	1623-1742	101	03	01	Prince Island	01	PIGU	25	7	ND	ND	N
	SB-SMI-07	392	501-004	Prince Island	06/10/91	0717-0757	082	01	01	Prince Island	01	PIGU	25	0	224	22	N
	SB-SMI-07	392	501-004	Prince Island	1975-77	ND	125	07	01	Prince Island	01	XAMU	27	ND	ND	ND	Y
	SB-SMI-07	392	501-004	Prince Island	04/04/91	2116-0100	086	10	01	Prince Island	01	XAMU	27	0	ND	0	N
	SB-SMI-07	392	501-004	Prince Island	04/05/91	1944-0004	086	10	01	Prince Island	01	XAMU	27	0	ND	0	N
3290	SB-SMI-07	392	501-004	Prince Island	06/07/91	2110-0445	101	10	01	Prince Island	01	XAMU	27	0	ND	0	N
	SB-SMI-07	392	501-004	Prince Island	06/08/91	2045-0451	101	10	01	Prince Island	01	XAMU	27	0	ND	0	N
	SB-SMI-07	392	501-004	Prince Island	10/22/91	0640-1042	090	05	01	Prince Island	01	XAMU	27	2	0	0	N
	SB-SMI-07	392	501-004	Prince Island	1991	ND	124	13	01	Prince Island	01	CAAU	28	ND	85	5948	Y
	SB-SMI-07	392	501-004	Prince Island	01/08/91	2100-0100	085	07	01	Prince Island	01	CAAU	28	0	31	ND	N
	SB-SMI-07	392	501-004	Prince Island	01/08/91	2100-0100	085	07	01	Prince Island	01	CAAU	28	0	31	0	N
	SB-SMI-07	392	501-004	Prince Island	04/04/91	2116-0100	086	07	01	Prince Island	01	CAAU	28	0	20	0	N
	SB-SMI-07	392	501-004	Prince Island	04/05/91	1944-0004	086	07	01	Prince Island	01	CAAU	28	0	48	0	N
	SB-SMI-07	392	501-004	Prince Island	06/07/91	2110-0445	101	07	01	Prince Island	01	CAAU	28	0	18	0	N
	SB-SMI-07	392	501-004	Prince Island	06/08/91	2045-0451	101	07	01	Prince Island	01	CAAU	28	0	10	0	N
3300	SB-SMI-07	392	501-004	Prince Island	07/08/91	2105-0330	100	07	01	Prince Island	01	CAAU	28	0	1	0	N

Appendix 2. Continued.

Rec. No.	F1	F2	F3	F4	F5	F6	F7	F8	F9	F10	F11	F12	F13	F14	F15	F16	F17
3301	SB-SMI-07	392	501-004	Prince Island	07/09/91	2120-0340	100	07	01	Prince Island	01	CAAU	28	0	2	0	N
	SB-SMI-07	392	501-004	Prince Island	07/10/91	2104-0415	100	07	01	Prince Island	01	CAAU	28	0	2	0	N
	SB-SMI-07	392	501-004	Prince Island	07/13/91	2120-0133	100	07	01	Prince Island	01	CAAU	28	0	1	0	N
	SB-SMI-07	392	501-004	Prince Island	10/22/91	0640-1042	090	05	01	Prince Island	01	CAAU	28	ND	0	5948	N
	SB-SMI-07	392	501-004	Prince Island	06/07/91	1954-2016	101	03	01	Prince Island	01	RHAU	29	0	7	0	N
	SB-SMI-07	392	501-004	Prince Island	06/08/91	1635	101	01	01	Prince Island	01	RHAU	29	0	2	1	N
	SB-SMI-07	392	501-004	Prince Island	06/08/91	2010	101	01	01	Prince Island	01	RHAU	29	0	13	0	N
	SB-SMI-07	392	501-004	Prince Island	06/08/91	0640-0737	101	01	01	Prince Island	01	RHAU	29	0	8	1	N
	SB-SMI-07	392	501-004	Prince Island	06/09/91	0645-0712	101	01	01	Prince Island	01	RHAU	29	0	15	0	Y
3310	SB-SMI-07	392	501-004	Prince Island	07/14/91	0640-1042	084	03	01	Prince Island	01	RHAU	29	0	3	3	N
	SB-SMI-07	392	501-004	Prince Island	05/11/91	0723-1023	081	01	01	Prince Island	01	TUPU	30	0	1	1	N
	SB-SMI-07	392	501-004	Prince Island	06/07/91	1617	101	03	01	Prince Island	01	TUPU	30	0	1	1	N
	SB-SMI-07	392	501-004	Prince Island	06/08/91	2019	101	01	01	Prince Island	01	TUPU	30	0	1	1	N
	SB-SMI-07	392	501-004	Prince Island	06/08/91	0640-0737	101	01	01	Prince Island	01	TUPU	30	0	4	3	Y
	SB-SMI-07	392	501-004	Prince Island	06/09/91	0645-0712	101	01	01	Prince Island	01	TUPU	30	0	3	2	N
	SB-SMI-07	392	501-004	Prince Island	06/10/91	0831-0850	082	01	01	Prince Island	01	TUPU	30	0	4	2	N
	SB-SMI-07	392	501-004	Prince Island	07/09/91	1400-1500	100	01	01	Prince Island	01	TUPU	30	0	1	0	N
	SB-SMI-07	392	501-004	Prince Island	07/14/91	0640-1042	084	03	01	Prince Island	01	TUPU	30	0	2	1	N
	SB-SMI-07	392	501-004	Prince Island	10/22/91	0640-1042	090	05	01	Prince Island	01	TUPU	30	1	0	0	N
3320	SB-SMI-08	393	501-029	Hoffman Point Area	05/11/91	1346	082	01	02	Hoffman Point	02	BRCO	08	5	13	0	Y
	SB-SMI-08	393	501-029	Hoffman Point Area	05/11/91	1346	082	01	02	Hoffman Point	02	PECO	09	7	14	0	Y
	SB-SMI-08	393	501-029	Hoffman Point Area	05/11/91	1346	082	01	01	Area 1	02	BLOY	10	0	2	0	Y
	SB-SMI-08	393	501-029	Hoffman Point Area	05/11/91	1346	082	01	02	Hoffman Point	02	BLOY	10	0	2	0	Y
	SB-SMI-08	393	501-029	Hoffman Point Area	05/11/91	1346	082	01	02	Hoffman Point	02	WEGU	11	0	4	2	Y
	SB-SMI-08	393	501-029	Hoffman Point Area	05/11/91	1346	082	01	02	Hoffman Point	02	PIGU	25	0	14	2	Y
	SB-SMI-09	394	501-016	Bay Point Area	05/11/91	1400-1419	082	01	01	Bay Point	02	BRCO	08	300	500	0	N
	SB-SMI-09	394	501-016	Bay Point Area	06/15/91	1422-1426	119	04	01	Bay Point	02	BRCO	08	2548	3938	0	Y
	SB-SMI-09	394	501-016	Bay Point Area	05/11/91	1400-1419	082	01	01	Bay Point	02	PECO	09	11	15	0	Y
	SB-SMI-09	394	501-016	Bay Point Area	05/11/91	1425	082	01	99	Unknown	02	BLOY	10	0	1	0	Y
3330	SB-SMI-09	394	501-016	Bay Point Area	05/11/91	1400-1419	082	01	01	Bay Point	02	WEGU	11	0	1	1	Y
	SB-SMI-09	394	501-016	Bay Point Area	05/11/91	1425	082	01	02	Area 4	02	WEGU	11	0	1	2	Y
	SB-SMI-09	394	501-016	Bay Point Area	05/11/91	1400-1419	082	01	01	Bay Point	02	PIGU	25	0	9	0	Y
	SB-SMI-10	395	501-030	Cardwell Point West	05/11/91	1452	082	01	01	Area 7	02	PECO	09	21	22	0	Y
	SB-SMI-10	395	501-030	Cardwell Point West	05/11/91	1452	082	01	01	Area 7	02	BLOY	10	0	2	0	Y
	SB-SMI-11	396	501-031	Crook Pt.-Tyler Bight	05/11/91	1619	082	01	04	Area 12	02	PECO	09	7	10	0	Y
	SB-SMI-11	396	501-031	Crook Pt.-Tyler Bight	05/11/91	1619	082	01	99	Unknown	02	BLOY	10	0	2	0	Y
	SB-SMI-11	396	501-031	Crook Pt.-Tyler Bight	05/11/91	1452-1605	082	01	01	Area 9	02	WEGU	11	1	4	0	Y
	SB-SMI-11	396	501-031	Crook Pt.-Tyler Bight	05/11/91	1605	082	01	02	Area 10	02	WEGU	11	0	6	2	Y
	SB-SMI-11	396	501-031	Crook Pt.-Tyler Bight	05/11/91	1610	082	01	03	Area 11	02	WEGU	11	1	5	2	Y
3340	SB-SMI-11	396	501-031	Crook Pt.-Tyler Bight	05/11/91	1619	082	01	04	Area 12	02	WEGU	11	0	4	2	Y
	SB-SMI-12	397	501-032	Tyler Bight-Adam's Cove	05/11/91	1641	082	01	01	Area 14	01	PECO	09	3	4	0	Y
	SB-SMI-12	397	501-032	Tyler Bight-Adam's Cove	05/11/91	1650	082	01	02	Area 15	01	PECO	09	5	6	0	Y
	SB-SMI-12	397	501-032	Tyler Bight-Adam's Cove	05/11/91	1641	082	01	01	Area 14	01	WEGU	11	5	11	3	Y
	SB-SMI-12	397	501-032	Tyler Bight-Adam's Cove	05/11/91	1650	082	01	02	Area 15	01	WEGU	11	0	11	7	Y
	SB-SMI-12	397	501-032	Tyler Bight-Adam's Cove	05/11/91	1658	082	01	03	Area 16	01	WEGU	11	0	20	10	Y
	SB-SMI-12	397	501-032	Tyler Bight-Adam's Cove	05/11/91	1710	082	01	02	Area 15	01	PIGU	25	0	4	0	Y
	SB-SRI-01	398	501-033	Sandy Point	05/12/91	0822	081	01	02	Area 6	02	BRCO	08	86	189	0	Y
	SB-SRI-01	398	501-033	Sandy Point	05/12/91	0822	081	01	02	Area 6	02	PECO	09	7	30	2	Y
	SB-SRI-01	398	501-033	Sandy Point	05/12/91	0731	081	01	04	Area 1	02	PECO	09	4	5	0	Y
3350	SB-SRI-01	398	501-033	Sandy Point	05/12/91	0822	081	01	03	Area 4	02	BLOY	10	0	1	0	Y

Appendix 2. Continued.

Rec. No.	F1	F2	F3	F4	F5	F6	F7	F8	F9	F10	F11	F12	F13	F14	F15	F16	F17
3351	SB-SRI-01	398	501-033	Sandy Point	05/12/91	0751	081	01	04	Area 1	02	BLOY	10	0	2	1	Y
	SB-SRI-01	398	501-033	Sandy Point	05/12/91	0822	081	01	01	Area 7	02	WEGU	11	0	1	1	Y
	SB-SRI-01	398	501-033	Sandy Point	05/12/91	0822	081	01	03	Area 4	02	WEGU	11	0	2	2	Y
	SB-SRI-02	399	501-034	N.W. Santa Rosa Island	05/12/91	0812	083	01	02	Area 3	02	BRCO	08	54	158	0	N
	SB-SRI-02	399	501-034	N.W. Santa Rosa Island	06/15/91	1433	119	04	02	Area 3	02	BRCO	08	90	117	0	Y
	SB-SRI-02	399	501-034	N.W. Santa Rosa Island	05/12/91	0821	083	01	03	Area 4	02	BRCO	08	11	14	0	Y
	SB-SRI-02	399	501-034	N.W. Santa Rosa Island	05/12/91	0825	083	01	04	Area 5	02	BRCO	08	51	63	0	N
	SB-SRI-02	399	501-034	N.W. Santa Rosa Island	06/15/91	1436	119	04	04	Area 5	02	BRCO	08	59	88	0	Y
	SB-SRI-02	399	501-034	N.W. Santa Rosa Island	06/15/91	1436	119	04	06	Area 8	02	BRCO	08	15	32	0	Y
3360	SB-SRI-02	399	501-034	N.W. Santa Rosa Island	05/12/91	0845-0849	083	01	07	Area 9	02	BRCO	08	173	212	0	N
	SB-SRI-02	399	501-034	N.W. Santa Rosa Island	05/17/91	1430-1434	120	04	07	Area 9	02	BRCO	08	196	262	0	Y
	SB-SRI-02	399	501-034	N.W. Santa Rosa Island	06/15/91	1436	119	04	07	Area 9	02	BRCO	08	179	264	0	N
	SB-SRI-02	399	501-034	N.W. Santa Rosa Island	05/12/91	0904	083	01	08	Area 10	02	BRCO	08	0	3	0	N
	SB-SRI-02	399	501-034	N.W. Santa Rosa Island	05/12/91	0805	083	01	01	Area 2	02	PECO	09	15	25	0	Y
	SB-SRI-02	399	501-034	N.W. Santa Rosa Island	05/12/91	0812	083	01	02	Area 3	02	PECO	09	1	2	0	Y
	SB-SRI-02	399	501-034	N.W. Santa Rosa Island	05/12/91	0821	083	01	03	Area 4	02	PECO	09	3	5	0	Y
	SB-SRI-02	399	501-034	N.W. Santa Rosa Island	05/12/91	0825	083	01	04	Area 5	02	PECO	09	1	2	0	Y
	SB-SRI-02	399	501-034	N.W. Santa Rosa Island	05/12/91	0833	083	01	05	Area 6	02	PECO	09	5	5	0	Y
	SB-SRI-02	399	501-034	N.W. Santa Rosa Island	05/12/91	0839	083	01	06	Area 8	02	PECO	09	2	3	0	N
3370	SB-SRI-02	399	501-034	N.W. Santa Rosa Island	06/15/91	1436	119	04	06	Area 8	02	PECO	09	6	9	0	Y
	SB-SRI-02	399	501-034	N.W. Santa Rosa Island	05/12/91	0845-0849	083	01	07	Area 9	02	PECO	09	7	7	0	Y
	SB-SRI-02	399	501-034	N.W. Santa Rosa Island	06/15/91	1436	119	04	07	Area 9	02	PECO	09	4	4	0	N
	SB-SRI-02	399	501-034	N.W. Santa Rosa Island	05/12/91	0904	083	01	08	Area 10	02	BLOY	10	0	2	0	Y
	SB-SRI-02	399	501-034	N.W. Santa Rosa Island	05/12/91	0805	083	01	01	Area 2	02	WEGU	11	0	7	1	Y
	SB-SRI-02	399	501-034	N.W. Santa Rosa Island	06/15/91	1433	119	04	02	Area 3	02	WEGU	11	1	3	0	Y
	SB-SRI-02	399	501-034	N.W. Santa Rosa Island	05/12/91	0825	083	01	04	Area 5	02	WEGU	11	0	2	1	Y
	SB-SRI-02	399	501-034	N.W. Santa Rosa Island	06/15/91	1436	119	04	04	Area 5	02	WEGU	11	1	3	0	Y
	SB-SRI-02	399	501-034	N.W. Santa Rosa Island	05/12/91	0839	083	01	06	Area 8	02	WEGU	11	1	2	0	N
	SB-SRI-02	399	501-034	N.W. Santa Rosa Island	06/15/91	1436	119	04	06	Area 8	02	WEGU	11	0	3	0	N
3380	SB-SRI-02	399	501-034	N.W. Santa Rosa Island	05/12/91	0845-0849	083	01	07	Area 9	02	WEGU	11	5	17	5	Y
	SB-SRI-02	399	501-034	N.W. Santa Rosa Island	06/15/91	1436	119	04	07	Area 9	02	WEGU	11	1	8	0	N
	SB-SRI-02	399	501-034	N.W. Santa Rosa Island	05/12/91	0904	083	01	08	Area 10	02	WEGU	11	0	2	1	Y
	SB-SRI-03	400	501-035	Brockway Point Area	05/12/91	0931	083	01	01	Area 14	02	PECO	09	17	49	3	Y
	SB-SRI-03	400	501-035	Brockway Point Area	05/12/91	0946	083	01	02	Area 16	02	PECO	09	6	8	0	Y
	SB-SRI-03	400	501-035	Brockway Point Area	05/12/91	0946	083	01	03	Area 17	02	PECO	09	16	27	0	Y
	SB-SRI-03	400	501-035	Brockway Point Area	05/12/91	1000	083	01	04	Area 18	02	PECO	09	4	4	0	Y
	SB-SRI-03	400	501-035	Brockway Point Area	05/12/91	1003	083	01	05	Area 19	02	PECO	09	6	12	0	Y
	SB-SRI-03	400	501-035	Brockway Point Area	05/12/91	1003	083	01	99	Unknown	02	BLOY	10	0	4	0	Y
	SB-SRI-03	400	501-035	Brockway Point Area	05/12/91	0931	083	01	01	Area 14	02	WEGU	11	2	7	2	Y
3390	SB-SRI-03	400	501-035	Brockway Point Area	05/12/91	1003	083	01	05	Area 19	02	WEGU	11	0	1	1	Y
	SB-SRI-03	400	501-035	Brockway Point Area	05/12/91	0931	083	01	01	Area 14	02	PIGU	25	0	1	0	Y
	SB-SRI-03	400	501-035	Brockway Point Area	05/12/91	0954	083	01	03	Area 17	02	PIGU	25	0	2	0	Y
	SB-SRI-04	401	501-036	Canada Verde-SRI W Base	05/12/91	1014	083	01	02	Area 22	02	BRCO	08	225	318	0	N
	SB-SRI-04	401	501-036	Canada Verde-SRI W Base	05/17/91	1431-1444	120	15	02	Area 22	02	BRCO	08	177	279	0	N
	SB-SRI-04	401	501-036	Canada Verde-SRI W Base	06/15/91	1438-1449	119	04	02	Area 22	02	BRCO	08	240	386	0	Y
	SB-SRI-04	401	501-036	Canada Verde-SRI W Base	05/12/91	1040	083	01	03	Area 23	02	BRCO	08	327	635	0	N
	SB-SRI-04	401	501-036	Canada Verde-SRI W Base	05/17/91	1431-1444	120	04	03	Area 23	02	BRCO	08	629	728	0	N
	SB-SRI-04	401	501-036	Canada Verde-SRI W Base	06/15/91	1438-1449	119	04	03	Area 23	02	BRCO	08	665	862	0	Y
	SB-SRI-04	401	501-036	Canada Verde-SRI W Base	05/12/91	1104-1121	083	01	05	Area 26	02	BRCO	08	3	5	0	Y
3400	SB-SRI-04	401	501-036	Canada Verde-SRI W Base	05/12/91	1121	083	01	06	Area 27	02	BRCO	08	11	14	0	Y

Appendix 2. Continued.

Rec. No.	F1	F2	F3	F4	F5	F6	F7	F8	F9	F10	F11	F12	F13	F14	F15	F16	F17
3401	SB-SRI-04	401	501-036	Canada Verde-SRI W Base	05/12/91	1011	083	01	01	Area 21	02	PECO	09	4	10	0	Y
	SB-SRI-04	401	501-036	Canada Verde-SRI W Base	05/12/91	1014	083	01	02	Area 22	02	PECO	09	43	61	0	Y
	SB-SRI-04	401	501-036	Canada Verde-SRI W Base	05/17/91	1431-1444	120	15	02	Area 22	02	PECO	09	1	1	0	N
	SB-SRI-04	401	501-036	Canada Verde-SRI W Base	06/15/91	1438-1449	119	04	02	Area 22	02	PECO	09	18	20	0	N
	SB-SRI-04	401	501-036	Canada Verde-SRI W Base	05/12/91	1040	083	01	03	Area 23	02	PECO	09	39	52	0	N
	SB-SRI-04	401	501-036	Canada Verde-SRI W Base	05/17/91	1431-1444	120	04	03	Area 23	02	PECO	09	72	81	0	N
	SB-SRI-04	401	501-036	Canada Verde-SRI W Base	06/15/91	1438-1449	119	04	03	Area 23	02	PECO	09	78	91	0	Y
	SB-SRI-04	401	501-036	Canada Verde-SRI W Base	05/12/91	1104	083	01	04	Area 25	02	PECO	09	5	7	0	Y
	SB-SRI-04	401	501-036	Canada Verde-SRI W Base	05/12/91	1104-1121	083	01	05	Area 26	02	PECO	09	36	50	3	Y
3410	SB-SRI-04	401	501-036	Canada Verde-SRI W Base	05/12/91	1121	083	01	06	Area 27	02	PECO	09	36	47	0	Y
	SB-SRI-04	401	501-036	Canada Verde-SRI W Base	05/12/91	1121	083	01	06	Area 27	02	BLOY	10	0	3	0	Y
	SB-SRI-04	401	501-036	Canada Verde-SRI W Base	05/12/91	1011	083	01	01	Area 21	02	WEGU	11	1	2	0	Y
	SB-SRI-04	401	501-036	Canada Verde-SRI W Base	05/12/91	1014	083	01	02	Area 22	02	WEGU	11	5	10	1	Y
	SB-SRI-04	401	501-036	Canada Verde-SRI W Base	05/17/91	1431-1444	120	15	02	Area 22	02	WEGU	11	0	1	0	N
	SB-SRI-04	401	501-036	Canada Verde-SRI W Base	06/15/91	1438-1449	119	04	02	Area 22	02	WEGU	11	0	1	0	N
	SB-SRI-04	401	501-036	Canada Verde-SRI W Base	05/17/91	1431-1444	120	04	03	Area 23	02	WEGU	11	3	5	0	Y
	SB-SRI-04	401	501-036	Canada Verde-SRI W Base	06/15/91	1438-1449	119	04	03	Area 23	02	WEGU	11	3	4	0	N
	SB-SRI-04	401	501-036	Canada Verde-SRI W Base	05/12/91	1121	083	01	06	Area 27	02	WEGU	11	1	5	2	Y
	SB-SRI-04	401	501-036	Canada Verde-SRI W Base	05/12/91	1040	083	01	03	Area 23	02	PIGU	25	0	10	2	Y
3420	SB-SRI-04	401	501-036	Canada Verde-SRI W Base	05/12/91	1104	083	01	04	Area 25	02	PIGU	25	0	1	0	Y
	SB-SRI-04	401	501-036	Canada Verde-SRI W Base	05/12/91	1104-1121	083	01	05	Area 26	02	PIGU	25	0	13	3	Y
	SB-SRI-04	401	501-036	Canada Verde-SRI W Base	05/12/91	1121	083	01	06	Area 27	02	PIGU	25	0	2	1	Y
	SB-SRI-05	402	501-037	Carrington Point	05/12/91	1146-1158	083	01	02	Area 30	02	BRCO	08	91	141	0	N
	SB-SRI-05	402	501-037	Carrington Point	05/17/91	1447-1453	120	04	02	Area 30	02	BRCO	08	465	574	0	Y
	SB-SRI-05	402	501-037	Carrington Point	06/15/91	1452-1459	119	04	02	Area 30	02	BRCO	08	418	542	0	Y
	SB-SRI-05	402	501-037	Carrington Point	05/12/91	1145	083	01	03	Area 29	01	BRCO	08	120	ND	0	N
	SB-SRI-05	402	501-037	Carrington Point	05/17/91	1447-1453	120	04	03	Area 29	01	BRCO	08	206	253	0	Y
	SB-SRI-05	402	501-037	Carrington Point	06/15/91	1452-1459	119	04	03	Area 29	01	BRCO	08	237	315	0	Y
	SB-SRI-05	402	501-037	Carrington Point	05/12/91	1222	083	01	07	Area 34	02	BRCO	08	1	2	0	Y
3430	SB-SRI-05	402	501-037	Carrington Point	05/12/91	1142	083	01	01	Area 28	02	PECO	09	6	6	0	Y
	SB-SRI-05	402	501-037	Carrington Point	05/17/91	1447-1453	120	04	02	Area 30	02	PECO	09	19	23	0	Y
	SB-SRI-05	402	501-037	Carrington Point	06/15/91	1452-1459	119	04	02	Area 30	02	PECO	09	31	39	0	N
	SB-SRI-05	402	501-037	Carrington Point	05/12/91	1200	083	01	04	Area 31	31	PECO	09	25	29	0	Y
	SB-SRI-05	402	501-037	Carrington Point	05/12/91	1209	083	01	05	Area 32	02	PECO	09	14	18	0	Y
	SB-SRI-05	402	501-037	Carrington Point	05/12/91	1214	083	01	06	Area 33	02	PECO	09	9	9	0	Y
	SB-SRI-05	402	501-037	Carrington Point	05/12/91	1222	083	01	07	Area 34	02	PECO	09	17	24	1	Y
	SB-SRI-05	402	501-037	Carrington Point	05/12/91	1200	083	01	04	Area 31	31	BLOY	10	0	2	0	Y
	SB-SRI-05	402	501-037	Carrington Point	05/12/91	1209	083	01	05	Area 32	02	BLOY	10	0	1	0	Y
	SB-SRI-05	402	501-037	Carrington Point	05/12/91	1222	083	01	07	Area 34	02	BLOY	10	0	1	0	Y
3440	SB-SRI-05	402	501-037	Carrington Point	05/12/91	1146-1158	083	01	02	Area 30	02	WEGU	11	5	12	3	Y
	SB-SRI-05	402	501-037	Carrington Point	05/17/91	1447-1453	120	04	02	Area 30	02	WEGU	11	1	5	0	N
	SB-SRI-05	402	501-037	Carrington Point	06/15/91	1452-1459	119	04	02	Area 30	02	WEGU	11	2	13	0	Y
	SB-SRI-05	402	501-037	Carrington Point	05/17/91	1447-1453	120	04	03	Area 29	01	WEGU	11	1	1	0	N
	SB-SRI-05	402	501-037	Carrington Point	06/15/91	1452-1459	119	04	03	Area 29	01	WEGU	11	1	2	0	Y
	SB-SRI-05	402	501-037	Carrington Point	05/12/91	1200	083	01	04	Area 31	31	WEGU	11	4	10	3	Y
	SB-SRI-05	402	501-037	Carrington Point	05/12/91	1146-1158	083	01	02	Area 30	02	PIGU	25	0	27	0	Y
	SB-SRI-05	402	501-037	Carrington Point	05/12/91	1200	083	01	04	Area 31	31	PIGU	25	0	25	2	Y
	SB-SRI-06	403	501-038	North Becher's Bay	05/09/91	0805-0823	102	01	03	Area B	02	PECO	09	11	42	0	Y
	SB-SRI-06	403	501-038	North Becher's Bay	05/12/91	1230	083	01	01	Area 35	02	BLOY	10	0	2	0	Y
3450	SB-SRI-06	403	501-038	North Becher's Bay	05/12/91	1230	083	01	01	Area 35	02	WEGU	11	1	2	0	Y

Appendix 2. Continued.

Rec. No.	F1	F2	F3	F4	F5	F6	F7	F8	F9	F10	F11	F12	F13	F14	F15	F16	F17
3451	SB-SRI-06	403	501-038	North Becher's Bay	05/09/91	0805	102	01	02	Area A	02	WEGU	11	0	8	1	Y
	SB-SRI-06	403	501-038	North Becher's Bay	05/09/91	0805-0823	102	01	03	Area B	02	WEGU	11	4	13	0	Y
	SB-SRI-06	403	501-038	North Becher's Bay	05/09/91	0805-0823	102	01	04	Area C	02	WEGU	11	3	15	5	Y
	SB-SRI-06	403	501-038	North Becher's Bay	05/09/91	0823	102	01	05	Area D	02	WEGU	11	2	8	1	Y
	SB-SRI-07	404	501-039	South Becher's Bay	05/09/91	0856	102	01	02	Area G	02	PECO	09	8	28	1	Y
	SB-SRI-07	404	501-039	South Becher's Bay	05/09/91	0907	102	01	04	Area I	02	PECO	09	51	152	0	Y
	SB-SRI-07	404	501-039	South Becher's Bay	05/09/91	0856-0907	102	01	03	Area H	02	BLOY	10	0	2	0	Y
	SB-SRI-07	404	501-039	South Becher's Bay	05/09/91	0823-0856	102	01	01	Area F	02	WEGU	11	0	1	1	Y
	SB-SRI-07	404	501-039	South Becher's Bay	05/09/91	0856	102	01	02	Area G	02	WEGU	11	2	6	0	Y
3460	SB-SRI-07	404	501-039	South Becher's Bay	05/09/91	0856	102	01	02	Area G	02	PIGU	25	0	24	0	Y
	SB-SRI-07	404	501-039	South Becher's Bay	05/09/91	0856-0907	102	01	03	Area H	02	PIGU	25	0	21	0	Y
	SB-SRI-08	405	524-014	East Point Area	05/09/91	0953	102	01	01	Area J	02	PECO	09	2	7	0	Y
	SB-SRI-09	406	501-040	Sierra Pablo Area	05/09/91	1059	102	01	04	Area N	02	BRCO	08	1	1	0	Y
	SB-SRI-09	406	501-040	Sierra Pablo Area	05/09/91	1034	102	01	02	Area L	02	PECO	09	9	22	0	Y
	SB-SRI-09	406	501-040	Sierra Pablo Area	05/09/91	1034-1059	102	01	03	Area M	02	PECO	09	1	2	0	Y
	SB-SRI-09	406	501-040	Sierra Pablo Area	05/09/91	1059	102	01	05	Area O	02	PECO	09	18	24	0	Y
	SB-SRI-09	406	501-040	Sierra Pablo Area	05/09/91	1034	102	01	02	Area L	02	BLOY	10	0	1	0	Y
	SB-SRI-09	406	501-040	Sierra Pablo Area	05/09/91	1059	102	01	04	Area N	02	BLOY	10	0	1	0	Y
	SB-SRI-09	406	501-040	Sierra Pablo Area	05/09/91	1059	102	01	04	Area N	02	WEGU	11	0	2	2	Y
3470	SB-SRI-09	406	501-040	Sierra Pablo Area	05/09/91	1023	102	01	01	Area K	02	PIGU	25	0	3	0	Y
	SB-SRI-10	407	501-041	Ford Pt.to Wreck Canyon	05/09/91	1112	102	01	01	Area Q	02	PECO	09	6	26	0	Y
	SB-SRI-10	407	501-041	Ford Pt.to Wreck Canyon	05/09/91	1112-1145	102	01	02	Area R	02	PECO	09	1	1	0	Y
	SB-SRI-10	407	501-041	Ford Pt.to Wreck Canyon	05/09/91	1145	102	01	03	Area S	02	PECO	09	4	5	0	Y
	SB-SRI-11	408	501-042	South Point Area	05/12/91	1030	081	01	01	Johnson's Lee	10	BRCO	08	1	1	0	Y
	SB-SRI-11	408	501-042	South Point Area	05/09/91	1149	102	01	02	Area T	02	PECO	09	1	1	0	Y
	SB-SRI-11	408	501-042	South Point Area	05/12/91	1000	081	01	04	Area 22	02	PECO	09	3	5	0	Y
	SB-SRI-11	408	501-042	South Point Area	05/12/91	1015-1019	081	01	99	Unknown	02	BLOY	10	0	5	0	Y
	SB-SRI-11	408	501-042	South Point Area	05/09/91	1149	102	01	01	Johnson's Lee	10	WEGU	11	0	4	0	N
	SB-SRI-11	408	501-042	South Point Area	05/12/91	1030	081	01	01	Johnson's Lee	10	WEGU	11	1	8	0	Y
3480	SB-SRI-11	408	501-042	South Point Area	05/12/91	1009	081	01	03	Area 23	02	WEGU	11	0	46	1	Y
	SB-SRI-11	408	501-042	South Point Area	05/12/91	1000	081	01	04	Area 22	02	WEGU	11	0	1	1	Y
	SB-SRI-12	409	501-043	Cluster Point South	05/12/91	0949	081	01	01	Area 20	02	PECO	09	2	2	0	Y
	SB-SRI-13	410	501-044	Bee Rock Mainland Area	05/12/91	0919	081	01	01	Area 15	02	BRCO	08	1	6	0	Y
	SB-SRI-13	410	501-044	Bee Rock Mainland Area	05/12/91	0919	081	01	01	Area 15	02	PECO	09	9	13	0	Y
	SB-SRI-13	410	501-044	Bee Rock Mainland Area	05/12/91	0902	081	01	02	Area 14	02	PECO	09	4	5	0	Y
	SB-SRI-13	410	501-044	Bee Rock Mainland Area	05/12/91	0902	081	01	02	Area 14	02	BLOY	10	0	1	1	Y
	SB-SRI-13	410	501-044	Bee Rock Mainland Area	05/12/91	0919	081	01	01	Area 15	02	WEGU	11	1	6	3	Y
	SB-SRI-13	410	501-044	Bee Rock Mainland Area	05/12/91	0902	081	01	02	Area 14	02	WEGU	11	0	51	1	Y
	SB-SRI-14	411	501-045	S.W. Santa Rosa Island	05/12/91	0846	081	01	01	Area 13	02	PECO	09	7	10	0	Y
3490	SB-SRI-14	411	501-045	S.W. Santa Rosa Island	05/12/91	0840	081	01	02	Area 12	02	PECO	09	1	29	1	Y
	SB-SRI-14	411	501-045	S.W. Santa Rosa Island	05/12/91	0840	081	01	02	Area 12	02	BLOY	10	0	1	0	Y
	SB-SRI-14	411	501-045	S.W. Santa Rosa Island	05/12/91	0840	081	01	02	Area 12	02	WEGU	11	0	2	1	Y
	SB-SZI-01	412	502-015	Fraser Point	05/13/91	1012-1034	102	01	02	Area 15	02	BRCO	08	5	5	0	Y
	SB-SZI-01	412	502-015	Fraser Point	05/13/91	1012-1034	102	01	03	Rock 14	01	BRCO	08	1	70	0	Y
	SB-SZI-01	412	502-015	Fraser Point	05/13/91	1012	102	01	04	Area 13	02	BRCO	08	2	2	0	Y
	SB-SZI-01	412	502-015	Fraser Point	05/13/91	0943-1012	102	01	05	Area 12	02	BRCO	08	2	7	0	Y
	SB-SZI-01	412	502-015	Fraser Point	05/13/91	0943-1012	102	01	06	Area 11	02	BRCO	08	14	23	0	Y
	SB-SZI-01	412	502-015	Fraser Point	05/13/91	0943-1012	102	01	05	Area 12	02	PECO	09	13	16	0	Y
	SB-SZI-01	412	502-015	Fraser Point	05/13/91	0943-1012	102	01	06	Area 11	02	PECO	09	13	18	6	Y
3500	SB-SZI-01	412	502-015	Fraser Point	05/13/91	1034	102	01	01	Area 16	02	BLOY	10	0	2	1	Y

Appendix 2. Continued.

Rec. No.	F1	F2	F3	F4	F5	F6	F7	F8	F9	F10	F11	F12	F13	F14	F15	F16	F17
3501	SB-SZI-01	412	502-015	Fraser Point	05/13/91	1012-1034	102	01	03	Rock 14	01	BLOY	10	0	2	0	Y
	SB-SZI-01	412	502-015	Fraser Point	05/13/91	1012	102	01	04	Area 13	02	BLOY	10	0	2	0	Y
	SB-SZI-01	412	502-015	Fraser Point	05/13/91	0943-1012	102	01	06	Area 11	02	BLOY	10	0	2	0	Y
	SB-SZI-01	412	502-015	Fraser Point	05/13/91	1034	102	01	01	Area 16	02	WEGU	11	0	2	1	Y
	SB-SZI-01	412	502-015	Fraser Point	05/13/91	1012-1034	102	01	03	Rock 14	01	WEGU	11	0	7	2	Y
	SB-SZI-01	412	502-015	Fraser Point	05/13/91	1012	102	01	04	Area 13	02	WEGU	11	1	5	2	Y
	SB-SZI-01	412	502-015	Fraser Point	05/13/91	0943-1012	102	01	05	Area 12	02	WEGU	11	1	5	0	Y
	SB-SZI-01	412	502-015	Fraser Point	05/13/91	1012-1034	102	01	02	Area 15	02	PIGU	25	0	9	0	Y
	SB-SZI-01	412	502-015	Fraser Point	05/13/91	1012-1034	102	01	03	Rock 14	01	PIGU	25	0	10	1	Y
3510	SB-SZI-01	412	502-015	Fraser Point	05/13/91	0943-1012	102	01	05	Area 12	02	PIGU	25	0	1	0	Y
	SB-SZI-01	412	502-015	Fraser Point	05/13/91	0943-1012	102	01	06	Area 11	02	PIGU	25	0	5	0	Y
	SB-SZI-02	413	502-016	West Point Area	05/13/91	0931-0943	102	01	02	Area 8	31	BRCO	08	19	29	0	Y
	SB-SZI-02	413	502-016	West Point Area	05/13/91	0931	102	01	03	Area 7	31	BRCO	08	19	23	0	Y
	SB-SZI-02	413	502-016	West Point Area	05/13/91	0916-0931	102	01	04	Area 6	31	BRCO	08	36	50	0	Y
	SB-SZI-02	413	502-016	West Point Area	05/13/91	0905-0916	102	01	08	Area 2	02	BRCO	08	55	69	0	Y
	SB-SZI-02	413	502-016	West Point Area	05/13/91	0904	007	01	10	Area 1A	02	BRCO	08	13	33	0	Y
	SB-SZI-02	413	502-016	West Point Area	05/13/91	0924	007	01	13	Area 5A	31	BRCO	08	116	301	0	Y
	SB-SZI-02	413	502-016	West Point Area	05/13/91	0932	007	01	14	Area 6A	31	BRCO	08	5	9	0	Y
	SB-SZI-02	413	502-016	West Point Area	05/13/91	0940	007	01	15	Area 7A	02	BRCO	08	12	43	1	Y
3520	SB-SZI-02	413	502-016	West Point Area	05/13/91	0945	007	01	16	Area 8A	31	BRCO	08	10	16	0	Y
	SB-SZI-02	413	502-016	West Point Area	05/13/91	0957	007	01	18	Area 10A	31	BRCO	08	1	1	0	Y
	SB-SZI-02	413	502-016	West Point Area	05/13/91	1000	007	01	19	Area 11A	31	BRCO	08	38	33	0	Y
	SB-SZI-02	413	502-016	West Point Area	05/13/91	1012	007	01	20	Area 12A	02	BRCO	08	23	33	0	Y
	SB-SZI-02	413	502-016	West Point Area	05/13/91	1015	007	01	21	Area 13A	31	BRCO	08	117	183	0	Y
	SB-SZI-02	413	502-016	West Point Area	05/13/91	0931-0943	102	01	02	Area 8	31	PECO	09	1	2	0	Y
	SB-SZI-02	413	502-016	West Point Area	05/13/91	0916-0931	102	01	04	Area 6	31	PECO	09	6	14	0	Y
	SB-SZI-02	413	502-016	West Point Area	05/13/91	0916	102	01	07	Rock 3	01	PECO	09	4	7	0	Y
	SB-SZI-02	413	502-016	West Point Area	05/13/91	0905	102	01	09	Area 1	02	PECO	09	3	4	0	Y
	SB-SZI-02	413	502-016	West Point Area	05/13/91	0912	007	01	12	Area 3A	02	PECO	09	1	2	0	Y
3530	SB-SZI-02	413	502-016	West Point Area	05/13/91	0918	007	01	13	Area 4A	02	PECO	09	0	2	1	N
	SB-SZI-02	413	502-016	West Point Area	05/13/91	0940	007	01	15	Area 7A	02	PECO	09	1	1	0	Y
	SB-SZI-02	413	502-016	West Point Area	05/13/91	0945	007	01	16	Area 8A	31	PECO	09	8	8	0	Y
	SB-SZI-02	413	502-016	West Point Area	05/13/91	0951	007	01	17	Area 9A	31	PECO	09	5	12	0	Y
	SB-SZI-02	413	502-016	West Point Area	05/13/91	0943	102	01	01	Area 9	02	BLOY	10	0	1	0	Y
	SB-SZI-02	413	502-016	West Point Area	05/13/91	0931-0943	102	01	02	Area 8	31	WEGU	11	0	2	1	Y
	SB-SZI-02	413	502-016	West Point Area	05/13/91	0916-0931	102	01	06	Area 4	02	WEGU	11	0	8	3	Y
	SB-SZI-02	413	502-016	West Point Area	05/13/91	0905-0916	102	01	08	Area 2	02	WEGU	11	0	6	2	Y
	SB-SZI-02	413	502-016	West Point Area	05/13/91	0905	102	01	09	Area 1	02	WEGU	11	0	3	2	Y
	SB-SZI-02	413	502-016	West Point Area	05/13/91	0904	007	01	10	Area 1A	02	WEGU	11	0	2	1	Y
3540	SB-SZI-02	413	502-016	West Point Area	05/13/91	0909	007	01	11	Area 2A	02	WEGU	11	0	3	2	Y
	SB-SZI-02	413	502-016	West Point Area	05/13/91	0912	007	01	12	Area 3A	02	WEGU	11	3	21	13	Y
	SB-SZI-02	413	502-016	West Point Area	05/13/91	0924	007	01	13	Area 5A	31	WEGU	11	1	6	2	Y
	SB-SZI-02	413	502-016	West Point Area	05/13/91	0940	007	01	15	Area 7A	02	WEGU	11	9	19	6	Y
	SB-SZI-02	413	502-016	West Point Area	05/13/91	0945	007	01	16	Area 8A	31	WEGU	11	0	2	1	Y
	SB-SZI-02	413	502-016	West Point Area	05/13/91	0951	007	01	17	Area 9A	31	WEGU	11	2	6	4	Y
	SB-SZI-02	413	502-016	West Point Area	05/13/91	0957	007	01	18	Area 10A	31	WEGU	11	1	9	6	Y
	SB-SZI-02	413	502-016	West Point Area	05/13/91	1000	007	01	19	Area 11A	31	WEGU	11	5	13	7	Y
	SB-SZI-02	413	502-016	West Point Area	05/13/91	1012	007	01	20	Area 12A	02	WEGU	11	0	1	1	Y
	SB-SZI-02	413	502-016	West Point Area	05/13/91	1015	007	01	21	Area 13A	31	WEGU	11	2	5	1	Y
3550	SB-SZI-02	413	502-016	West Point Area	05/13/91	1026	007	01	22	Area 14A	02	WEGU	11	1	5	3	Y

Appendix 2. Continued.

Rec. No.	F1	F2	F3	F4	F5	F6	F7	F8	F9	F10	F11	F12	F13	F14	F15	F16	F17
3551	SB-SZI-02	413	502-016	West Point Area	05/13/91	1026	007	01	23	Area 15A	31	WEGU	11	1	7	5	Y
	SB-SZI-02	413	502-016	West Point Area	05/13/91	0943	102	01	01	Area 9	02	PIGU	25	0	1	0	Y
	SB-SZI-02	413	502-016	West Point Area	05/13/91	0931-0943	102	01	02	Area 8	31	PIGU	25	0	12	0	Y
	SB-SZI-02	413	502-016	West Point Area	05/13/91	0931	102	01	03	Area 7	31	PIGU	25	0	2	0	Y
	SB-SZI-02	413	502-016	West Point Area	05/13/91	0916-0931	102	01	04	Area 6	31	PIGU	25	0	15	1	Y
	SB-SZI-02	413	502-016	West Point Area	05/13/91	0916-0931	102	01	05	Area 5	31	PIGU	25	0	4	0	Y
	SB-SZI-02	413	502-016	West Point Area	05/13/91	0916	102	01	07	Rock 3	01	PIGU	25	0	6	0	Y
	SB-SZI-02	413	502-016	West Point Area	05/13/91	0905-0916	102	01	08	Area 2	02	PIGU	25	0	1	0	Y
	SB-SZI-02	413	502-016	West Point Area	05/13/91	0909	007	01	11	Area 2A	02	PIGU	25	0	69	4	Y
3560	SB-SZI-02	413	502-016	West Point Area	05/13/91	0912	007	01	12	Area 3A	02	PIGU	25	0	22	0	Y
	SB-SZI-02	413	502-016	West Point Area	05/13/91	0924	007	01	13	Area 5A	31	PIGU	25	0	7	0	Y
	SB-SZI-02	413	502-016	West Point Area	05/13/91	0932	007	01	14	Area 6A	31	PIGU	25	0	8	1	Y
	SB-SZI-02	413	502-016	West Point Area	05/13/91	0945	007	01	16	Area 8A	31	PIGU	25	0	2	0	Y
	SB-SZI-02	413	502-016	West Point Area	05/13/91	0951	007	01	17	Area 9A	31	PIGU	25	0	13	2	Y
	SB-SZI-02	413	502-016	West Point Area	05/13/91	0957	007	01	18	Area 10A	31	PIGU	25	0	3	0	Y
	SB-SZI-02	413	502-016	West Point Area	05/13/91	1000	007	01	19	Area 11A	31	PIGU	25	0	5	3	Y
	SB-SZI-02	413	502-016	West Point Area	05/13/91	1015	007	01	21	Area 13A	31	PIGU	25	0	10	0	Y
	SB-SZI-02	413	502-016	West Point Area	05/13/91	1026	007	01	23	Area 15A	31	PIGU	25	0	1	0	Y
	SB-SZI-03	414	502-017	Profile Point Area	05/13/91	1100-1130	007	03	01	Rock 17	01	ASSP	03	1	1	0	Y
3570	SB-SZI-03	414	502-017	Profile Point Area	05/06/91	1107	093	06	07	Area 5	31	ASSP	03	3	0	0	Y
	SB-SZI-03	414	502-017	Profile Point Area	05/06/91	1107-1200	093	01	06	Area 6	31	BRCO	08	3	3	0	Y
	SB-SZI-03	414	502-017	Profile Point Area	05/06/91	1107	093	06	07	Area 5	31	BRCO	08	6	11	0	Y
	SB-SZI-03	414	502-017	Profile Point Area	05/06/91	1012	083	01	13	Cave 29 Area	31	BRCO	08	5	15	0	Y
	SB-SZI-03	414	502-017	Profile Point Area	05/06/91	1003-1004	083	01	14	Cave 30-31 Area	31	BRCO	08	10	30	0	Y
	SB-SZI-03	414	502-017	Profile Point Area	05/06/91	1107	093	06	07	Area 5	31	PECO	09	2	2	0	Y
	SB-SZI-03	414	502-017	Profile Point Area	05/06/91	1016	083	01	12	Cave 28 Area	31	PECO	09	8	11	0	Y
	SB-SZI-03	414	502-017	Profile Point Area	05/06/91	1012	083	01	13	Cave 29 Area	31	PECO	09	2	2	0	Y
	SB-SZI-03	414	502-017	Profile Point Area	05/06/91	1003-1004	083	01	14	Cave 30-31 Area	31	PECO	09	5	5	0	Y
	SB-SZI-03	414	502-017	Profile Point Area	05/13/91	1100-1130	007	03	01	Rock 17	01	BLOY	10	1	2	0	Y
3580	SB-SZI-03	414	502-017	Profile Point Area	05/06/91	1107-1200	093	01	05	Area 7	31	BLOY	10	0	1	0	Y
	SB-SZI-03	414	502-017	Profile Point Area	05/06/91	1107	093	06	07	Area 5	31	BLOY	10	0	1	0	Y
	SB-SZI-03	414	502-017	Profile Point Area	05/06/91	0938-1107	093	01	08	Area 4	31	BLOY	10	0	2	0	Y
	SB-SZI-03	414	502-017	Profile Point Area	05/06/91	0938-1107	093	01	09	Area 3	31	BLOY	10	0	2	0	Y
	SB-SZI-03	414	502-017	Profile Point Area	05/06/91	0938-1107	093	01	10	Area 2	31	BLOY	10	0	1	0	Y
	SB-SZI-03	414	502-017	Profile Point Area	05/06/91	0954	083	01	16	Rock 29	01	BLOY	10	0	1	1	Y
	SB-SZI-03	414	502-017	Profile Point Area	05/13/91	1100-1130	007	03	01	Rock 17	01	WEGU	11	6	18	3	Y
	SB-SZI-03	414	502-017	Profile Point Area	05/13/91	1115	007	01	02	Area 18	02	WEGU	11	3	10	1	Y
	SB-SZI-03	414	502-017	Profile Point Area	05/13/91	1135	007	01	03	Area 19	02	WEGU	11	1	5	2	Y
	SB-SZI-03	414	502-017	Profile Point Area	05/06/91	1107-1200	093	01	05	Area 7	31	WEGU	11	0	12	6	Y
3590	SB-SZI-03	414	502-017	Profile Point Area	05/06/91	0938-1107	093	01	10	Area 2	31	WEGU	11	0	16	5	Y
	SB-SZI-03	414	502-017	Profile Point Area	05/06/91	0830-0938	093	06	11	Painted Cave Area	31	WEGU	11	0	7	1	Y
	SB-SZI-03	414	502-017	Profile Point Area	05/06/91	1016	083	01	12	Cave 28 Area	31	WEGU	11	2	3	0	Y
	SB-SZI-03	414	502-017	Profile Point Area	05/06/91	0954	083	01	16	Rock 29	01	WEGU	11	2	4	1	Y
	SB-SZI-03	414	502-017	Profile Point Area	05/06/91	0935	083	01	17	Area 28	02	WEGU	11	0	3	1	Y
	SB-SZI-03	414	502-017	Profile Point Area	05/06/91	1107-1200	093	01	04	Area 8	02	PECO	09	8	11	0	Y
	SB-SZI-03	414	502-017	Profile Point Area	05/06/91	1107-1200	093	01	05	Area 7	31	PECO	09	1	1	0	Y
	SB-SZI-03	414	502-017	Profile Point Area	05/13/91	1100-1130	007	03	01	Rock 17	01	PIGU	25	0	1	0	Y
	SB-SZI-03	414	502-017	Profile Point Area	05/13/91	1115	007	01	02	Area 18	02	PIGU	25	0	9	0	Y
	SB-SZI-03	414	502-017	Profile Point Area	05/06/91	1107-1200	093	01	05	Area 7	31	PIGU	25	0	16	0	Y
3600	SB-SZI-03	414	502-017	Profile Point Area	05/06/91	1107-1200	093	01	06	Area 6	31	PIGU	25	0	7	0	Y

Appendix 2. Continued.

Rec. No.	F1	F2	F3	F4	F5	F6	F7	F8	F9	F10	F11	F12	F13	F14	F15	F16	F17
3601	SB-SZI-03	414	502-017	Profile Point Area	05/06/91	1107	093	06	07	Area 5	31	PIGU	25	12	49	1	Y
	SB-SZI-03	414	502-017	Profile Point Area	05/06/91	0938-1107	093	01	08	Area 4	31	PIGU	25	0	4	1	Y
	SB-SZI-03	414	502-017	Profile Point Area	05/06/91	0938-1107	093	01	09	Area 3	31	PIGU	25	0	10	1	Y
	SB-SZI-03	414	502-017	Profile Point Area	05/06/91	0938-1107	093	01	10	Area 2	31	PIGU	25	0	4	0	Y
	SB-SZI-03	414	502-017	Profile Point Area	05/06/91	0830-0938	093	06	11	Painted Cave Area	31	PIGU	25	2	25	0	Y
	SB-SZI-03	414	502-017	Profile Point Area	05/06/91	1016	083	01	12	Cave 28 Area	31	PIGU	25	0	7	ND	Y
	SB-SZI-03	414	502-017	Profile Point Area	05/06/91	1012	083	01	13	Cave 29 Area	31	PIGU	25	0	6	0	Y
	SB-SZI-03	414	502-017	Profile Point Area	05/06/91	1003-1004	083	01	14	Cave 30-31 Area	31	PIGU	25	0	4	0	Y
	SB-SZI-03	414	502-017	Profile Point Area	05/06/91	0957	083	01	15	Area 30	31	PIGU	25	0	2	0	Y
3610	SB-SZI-03	414	502-017	Profile Point Area	05/06/91	0935	083	01	17	Area 28	02	PIGU	25	0	2	1	Y
	SB-SZI-03	414	502-017	Profile Point Area	05/06/91	1107-1200	093	01	04	Area 8	02	BAOY	34	0	1	0	Y
	SB-SZI-04	415	502-018	Cueva Valdaze Area	05/05/91	1722	083	01	15	Area 13	02	BRCO	08	13	15	0	Y
	SB-SZI-04	415	502-018	Cueva Valdaze Area	05/05/91	1716	083	01	16	Area 12 - Cave 41	31	BRCO	08	3	4	0	Y
	SB-SZI-04	415	502-018	Cueva Valdaze Area	05/06/91	0925	083	01	01	Area 27	02	PECO	09	1	5	1	Y
	SB-SZI-04	415	502-018	Cueva Valdaze Area	05/06/91	0907	083	01	03	Area 25	02	PECO	09	3	5	2	Y
	SB-SZI-04	415	502-018	Cueva Valdaze Area	05/06/91	0900	083	01	04	Area 24	02	PECO	09	0	2	0	N
	SB-SZI-04	415	502-018	Cueva Valdaze Area	05/06/91	0732	083	01	11	Area 16	02	PECO	09	1	4	1	Y
	SB-SZI-04	415	502-018	Cueva Valdaze Area	05/06/91	0720	083	01	12	Cave 38 Area	31	PECO	09	1	2	1	Y
	SB-SZI-04	415	502-018	Cueva Valdaze Area	05/05/91	1716	083	01	16	Area 12 - Cave 41	31	PECO	09	4	7	0	Y
3620	SB-SZI-04	415	502-018	Cueva Valdaze Area	05/06/91	0839	083	01	07	Area 17	02	BLOY	10	0	3	1	Y
	SB-SZI-04	415	502-018	Cueva Valdaze Area	05/06/91	0742	083	01	10	E. Cueva Valdaze	31	BLOY	10	0	1	1	Y
	SB-SZI-04	415	502-018	Cueva Valdaze Area	05/06/91	0720	083	01	12	Cave 38 Area	31	BLOY	10	0	2	0	Y
	SB-SZI-04	415	502-018	Cueva Valdaze Area	05/05/91	1733	083	01	14	Area 14	02	BLOY	10	0	1	0	Y
	SB-SZI-04	415	502-018	Cueva Valdaze Area	05/05/91	0845	083	01	99	Cueva Valdaze Area	02	BLOY	10	0	1	0	Y
	SB-SZI-04	415	502-018	Cueva Valdaze Area	05/06/91	0925	083	01	01	Area 27	02	WEGU	11	2	3	0	Y
	SB-SZI-04	415	502-018	Cueva Valdaze Area	05/06/91	0920	083	01	02	Area 26	02	WEGU	11	4	12	5	Y
	SB-SZI-04	415	502-018	Cueva Valdaze Area	05/06/91	0907	083	01	03	Area 25	02	WEGU	11	1	4	2	Y
	SB-SZI-04	415	502-018	Cueva Valdaze Area	05/06/91	0900	083	01	04	Area 24	02	WEGU	11	0	5	3	Y
	SB-SZI-04	415	502-018	Cueva Valdaze Area	05/06/91	0853	083	01	05	Area 23	02	WEGU	11	0	2	2	Y
3630	SB-SZI-04	415	502-018	Cueva Valdaze Area	05/06/91	0851	083	01	06	Area 22	02	WEGU	11	0	1	1	Y
	SB-SZI-04	415	502-018	Cueva Valdaze Area	05/06/91	0816	083	01	09	W. Cueva Valdaze	31	WEGU	11	1	2	0	Y
	SB-SZI-04	415	502-018	Cueva Valdaze Area	05/06/91	0742	083	01	10	E. Cueva Valdaze	31	WEGU	11	1	3	2	Y
	SB-SZI-04	415	502-018	Cueva Valdaze Area	05/06/91	0732	083	01	11	Area 16	02	WEGU	11	2	4	2	Y
	SB-SZI-04	415	502-018	Cueva Valdaze Area	05/06/91	0720	083	01	12	Cave 38 Area	31	WEGU	11	0	1	1	Y
	SB-SZI-04	415	502-018	Cueva Valdaze Area	05/06/91	0718	083	01	13	Area 15	02	WEGU	11	0	3	2	Y
	SB-SZI-04	415	502-018	Cueva Valdaze Area	05/05/91	1716	083	01	16	Area 12 - Cave 41	31	WEGU	11	0	2	1	Y
	SB-SZI-04	415	502-018	Cueva Valdaze Area	05/06/91	0925	083	01	01	Area 27	02	PIGU	25	0	12	ND	Y
	SB-SZI-04	415	502-018	Cueva Valdaze Area	05/06/91	0920	083	01	02	Area 26	02	PIGU	25	0	1	1	Y
	SB-SZI-04	415	502-018	Cueva Valdaze Area	05/06/91	0907	083	01	03	Area 25	02	PIGU	25	0	2	0	Y
3640	SB-SZI-04	415	502-018	Cueva Valdaze Area	05/06/91	0817-0835	083	01	08	Cave 33	31	PIGU	25	0	5	1	Y
	SB-SZI-04	415	502-018	Cueva Valdaze Area	05/06/91	0816	083	01	09	W. Cueva Valdaze	31	PIGU	25	0	7	0	Y
	SB-SZI-04	415	502-018	Cueva Valdaze Area	05/06/91	0742	083	01	10	E. Cueva Valdaze	31	PIGU	25	0	7	1	Y
	SB-SZI-04	415	502-018	Cueva Valdaze Area	05/06/91	0732	083	01	11	Area 16	02	PIGU	25	0	4	1	Y
	SB-SZI-04	415	502-018	Cueva Valdaze Area	05/06/91	0720	083	01	12	Cave 38 Area	31	PIGU	25	0	19	0	Y
	SB-SZI-04	415	502-018	Cueva Valdaze Area	05/05/91	1733	083	01	14	Area 14	02	PIGU	25	0	3	ND	Y
	SB-SZI-04	415	502-018	Cueva Valdaze Area	05/05/91	1716	083	01	16	Area 12 - Cave 41	31	PIGU	25	0	5	0	Y
	SB-SZI-05	416	502-019	Arch Rock to Diablo Point	05/05/91	1318	083	01	13	Area 2	02	BRCO	08	0	5	0	N
	SB-SZI-05	416	502-019	Arch Rock to Diablo Point	05/05/91	1622-1635	083	01	03	Lady's Harbor	31	PECO	09	1	1	0	Y
	SB-SZI-05	416	502-019	Arch Rock to Diablo Point	05/05/91	1537	083	01	08	Cave 44 Area	31	PECO	09	3	4	1	Y
3650	SB-SZI-05	416	502-019	Arch Rock to Diablo Point	05/05/91	1517-1520	083	01	10	Area 6 and caves	31	PECO	09	1	4	0	Y

Appendix 2. Continued.

Rec. No.	F1	F2	F3	F4	F5	F6	F7	F8	F9	F10	F11	F12	F13	F14	F15	F16	F17
3651	SB-SZI-05	416	502-019	Arch Rock to Diablo Point	05/05/91	1318	083	01	13	Area 2	02	PECO	09	9	9	0	Y
	SB-SZI-05	416	502-019	Arch Rock to Diablo Point	05/05/91	1644	083	01	02	Area 10	02	BLOY	10	0	1	0	Y
	SB-SZI-05	416	502-019	Arch Rock to Diablo Point	05/05/91	1612	083	01	05	Area 8A	02	BLOY	10	0	1	1	Y
	SB-SZI-05	416	502-019	Arch Rock to Diablo Point	05/05/91	1553-1610	083	03	06	"Unmapped Rock"	01	BLOY	10	1	2	0	Y
	SB-SZI-05	416	502-019	Arch Rock to Diablo Point	05/05/91	1546	083	01	07	Area 8	02	BLOY	10	0	2	1	Y
	SB-SZI-05	416	502-019	Arch Rock to Diablo Point	05/05/91	1329	083	01	12	Area 3	02	BLOY	10	0	1	0	Y
	SB-SZI-05	416	502-019	Arch Rock to Diablo Point	05/05/91	1650-1659	083	01	01	"Arch Point"	02	WEGU	11	0	31	18	Y
	SB-SZI-05	416	502-019	Arch Rock to Diablo Point	05/05/91	1644	083	01	02	Area 10	02	WEGU	11	1	9	6	Y
	SB-SZI-05	416	502-019	Arch Rock to Diablo Point	05/05/91	1622-1635	083	01	03	Lady's Harbor	31	WEGU	11	1	8	7	Y
3660	SB-SZI-05	416	502-019	Arch Rock to Diablo Point	05/05/91	1615	083	01	04	"Baby's Harbor"	31	WEGU	11	0	2	0	N
	SB-SZI-05	416	502-019	Arch Rock to Diablo Point	05/05/91	1553-1610	083	03	06	"Unmapped Rock"	01	WEGU	11	2	ND	0	Y
	SB-SZI-05	416	502-019	Arch Rock to Diablo Point	05/05/91	1546	083	01	07	Area 8	02	WEGU	11	1	12	6	Y
	SB-SZI-05	416	502-019	Arch Rock to Diablo Point	05/05/91	1531	083	01	09	Area 7	02	WEGU	11	0	29	5	Y
	SB-SZI-05	416	502-019	Arch Rock to Diablo Point	05/05/91	1517-1520	083	01	10	Area 6 and caves	31	WEGU	11	0	5	2	Y
	SB-SZI-05	416	502-019	Arch Rock to Diablo Point	05/05/91	1517	083	01	11	Area 5	02	WEGU	11	1	4	2	Y
	SB-SZI-05	416	502-019	Arch Rock to Diablo Point	05/05/91	1329	083	01	12	Area 3	02	WEGU	11	1	3	0	Y
	SB-SZI-05	416	502-019	Arch Rock to Diablo Point	05/05/91	1318	083	01	13	Area 2	02	WEGU	11	0	8	8	Y
	SB-SZI-05	416	502-019	Arch Rock to Diablo Point	05/05/91	1650-1659	083	01	01	"Arch Point"	02	PIGU	25	0	11	ND	Y
	SB-SZI-05	416	502-019	Arch Rock to Diablo Point	05/05/91	1622-1635	083	01	03	Lady's Harbor	31	PIGU	25	0	0	3	N
3670	SB-SZI-05	416	502-019	Arch Rock to Diablo Point	05/05/91	1615	083	01	04	"Baby's Harbor"	31	PIGU	25	0	6	ND	Y
	SB-SZI-05	416	502-019	Arch Rock to Diablo Point	05/05/91	1537	083	01	08	Cave 44 Area	31	PIGU	25	0	11	ND	Y
	SB-SZI-05	416	502-019	Arch Rock to Diablo Point	05/05/91	1517-1520	083	01	10	Area 6 and caves	31	PIGU	25	0	2	0	Y
	SB-SZI-05	416	502-019	Arch Rock to Diablo Point	05/05/91	1517	083	01	11	Area 5	02	PIGU	25	0	1	0	Y
	SB-SZI-05	416	502-019	Arch Rock to Diablo Point	05/05/91	1329	083	01	12	Area 3	02	PIGU	25	0	1	0	Y
	SB-SZI-05	416	502-019	Arch Rock to Diablo Point	05/05/91	1315	083	01	14	Area 1	02	PIGU	25	0	1	0	Y
	SB-SZI-06	417	502-020	Diablo Rocks	07/15/76	ND	125	03	01	S.E. Rock	01	ASSP	03	4	ND	ND	Y
	SB-SZI-06	417	502-020	Diablo Rocks	05/05/91	1325-1500	083	05	01	S.E. Rock	01	ASSP	03	0	0	12	N
	SB-SZI-06	417	502-020	Diablo Rocks	05/05/91	1325-1500	083	06	01	S.E. Rock	01	BLOY	10	2	4	0	Y
	SB-SZI-06	417	502-020	Diablo Rocks	05/05/91	1325-1500	083	06	01	S.E. Rock	01	WEGU	11	27	24	0	Y
3680	SB-SZI-06	417	502-020	Diablo Rocks	05/05/91	1342-1345	083	01	02	N.W. Rock	01	WEGU	11	0	8	4	Y
	SB-SZI-06	417	502-020	Diablo Rocks	05/05/91	1325-1500	083	06	01	S.E. Rock	01	PIGU	25	0	3	0	Y
	SB-SZI-06	417	502-020	Diablo Rocks	05/05/91	1342-1345	083	01	02	N.W. Rock	01	PIGU	25	0	1	0	Y
	SB-SZI-06	417	502-020	Diablo Rocks	05/05/91	1325-1500	086	06	01	S.E. Rock	01	CAAU	28	1	1	18	Y
	SB-SZI-07	418	502-021	Fry's Harbor-Twin Harbors	05/05/91	1247-1315	093	01	01	Area 37	02	PECO	09	0	3	0	N
	SB-SZI-07	418	502-021	Fry's Harbor-Twin Harbors	05/05/91	1247-1315	093	01	02	Area 36	02	PECO	09	0	3	1	N
	SB-SZI-07	418	502-021	Fry's Harbor-Twin Harbors	05/05/91	1240-1247	093	01	03	Area 35	31	PECO	09	4	7	0	Y
	SB-SZI-07	418	502-021	Fry's Harbor-Twin Harbors	05/05/91	1247-1315	093	01	01	Area 37	02	BLOY	10	0	1	0	Y
	SB-SZI-07	418	502-021	Fry's Harbor-Twin Harbors	05/05/91	1240-1247	093	01	03	Area 35	31	BLOY	10	0	1	0	Y
	SB-SZI-07	418	502-021	Fry's Harbor-Twin Harbors	05/05/91	1215-1235	093	01	05	Area 31	02	BLOY	10	0	1	0	Y
3690	SB-SZI-07	418	502-021	Fry's Harbor-Twin Harbors	05/05/91	1215-1235	093	01	99	Fry's Harbor-Twin Harbors	01	BLOY	10	0	3	0	Y
	SB-SZI-07	418	502-021	Fry's Harbor-Twin Harbors	05/05/91	1247-1315	093	01	01	Area 37	02	WEGU	11	0	3	1	Y
	SB-SZI-07	418	502-021	Fry's Harbor-Twin Harbors	05/05/91	1247-1315	093	01	02	Area 36	02	WEGU	11	0	9	2	Y
	SB-SZI-07	418	502-021	Fry's Harbor-Twin Harbors	05/05/91	1240-1247	093	01	03	Area 35	31	WEGU	11	0	2	1	Y
	SB-SZI-07	418	502-021	Fry's Harbor-Twin Harbors	05/05/91	1235	093	01	04	Platts Harbor	02	WEGU	11	0	40	10	Y
	SB-SZI-07	418	502-021	Fry's Harbor-Twin Harbors	05/05/91	1215-1235	093	01	05	Area 31	02	WEGU	11	0	9	2	Y
	SB-SZI-07	418	502-021	Fry's Harbor-Twin Harbors	05/05/91	1240-1247	093	01	03	Area 35	31	PIGU	25	0	4	0	Y
	SB-SZI-08	419	502-013	"Sppit Rock"	1976-77	ND	125	03	01	"Sppit Rock"	01	ASSP	03	8	ND	ND	Y
	SB-SZI-08	419	502-013	"Spitt Rock"	05/05/91	1215	093	03	01	"Sppit Rock"	01	BLOY	10	0	4	0	Y
	SB-SZI-08	419	502-013	"Spitt Rock"	05/05/91	1215	093	03	01	"Sppit Rock"	01	WEGU	11	8	36	0	Y
3700	SB-SZI-08	419	502-013	"Sppit Rock"	06/22/77	ND	125	03	01	"Sppit Rock"	01	CAAU	28	3	ND	ND	Y

Appendix 2. Continued.

Rec. No.	F1	F2	F3	F4	F5	F6	F7	F8	F9	F10	F11	F12	F13	F14	F15	F16	F17
3701	SB-SZI-09	420	502-022	Pelican Bay Area	05/05/91	1138	093	01	01	Area 27	31	BLOY	10	0	2	0	Y
	SB-SZI-09	420	502-022	Pelican Bay Area	05/05/91	1124	093	01	03	Area 25	02	BLOY	10	0	3	0	Y
	SB-SZI-09	420	502-022	Pelican Bay Area	05/05/91	1132	093	01	02	Area 26(Pelican Bay)	02	WEGU	11	0	10	5	Y
	SB-SZI-09	420	502-022	Pelican Bay Area	05/05/91	1124	093	01	03	Area 25	02	WEGU	11	0	5	2	Y
	SB-SZI-09	420	502-022	Pelican Bay Area	05/05/91	1138	093	01	01	Area 27	31	PIGU	25	0	1	0	Y
	SB-SZI-10	421	502-023	Prisoner's Harbor Area	05/05/91	1027-1100	093	01	01	Area 24A	02	PECO	09	0	5	2	N
	SB-SZI-10	421	502-023	Prisoner's Harbor Area	05/05/91	1020	093	01	03	Area 22	31	PECO	09	1	0	0	Y
	SB-SZI-10	421	502-023	Prisoner's Harbor Area	05/05/91	1027	093	01	02	Area 23	02	BLOY	10	0	5	0	Y
	SB-SZI-10	421	502-023	Prisoner's Harbor Area	05/05/91	1020	093	01	03	Area 22	31	BLOY	10	0	2	0	Y
3710	SB-SZI-10	421	502-023	Prisoner's Harbor Area	05/05/91	1012	093	01	04	Area 21	02	BLOY	10	0	1	0	Y
	SB-SZI-10	421	502-023	Prisoner's Harbor Area	05/05/91	1012	093	01	99	Unknown	02	BLOY	10	0	1	0	Y
	SB-SZI-10	421	502-023	Prisoner's Harbor Area	05/05/91	1012	093	01	04	Area 21	02	WEGU	11	2	36	7	Y
	SB-SZI-10	421	502-023	Prisoner's Harbor Area	05/05/91	1027-1100	093	01	01	Area 24A	02	PIGU	25	0	1	0	Y
	SB-SZI-10	421	502-023	Prisoner's Harbor Area	05/05/91	1027	093	01	02	Area 23	02	PIGU	25	0	4	0	Y
	SB-SZI-10	421	502-023	Prisoner's Harbor Area	05/05/91	1020	093	01	03	Area 22	31	PIGU	25	0	3	0	Y
	SB-SZI-11	422	502-024	Coche Point Northeast	05/05/91	0758	093	01	10	Area 10	02	BRCO	08	7	19	0	Y
	SB-SZI-11	422	502-024	Coche Point Northeast	05/05/91	0900-1012	093	06	02	Area 19	31	PECO	09	1	2	0	Y
	SB-SZI-11	422	502-024	Coche Point Northeast	05/05/91	0758-0900	093	01	09	Area 12	02	PECO	09	5	13	0	Y
	SB-SZI-11	422	502-024	Coche Point Northeast	05/05/91	0900-1012	093	01	01	Area 20	02	BLOY	10	0	2	1	Y
3720	SB-SZI-11	422	502-024	Coche Point Northeast	05/05/91	0900	093	01	03	Area 18	31	BLOY	10	0	3	0	Y
	SB-SZI-11	422	502-024	Coche Point Northeast	05/05/91	0758-0900	093	01	07	Potato Rock	01	BLOY	10	0	2	0	Y
	SB-SZI-11	422	502-024	Coche Point Northeast	05/05/91	0758-0900	093	06	08	Potato Harbor	02	BLOY	10	2	2	0	Y
	SB-SZI-11	422	502-024	Coche Point Northeast	05/05/91	0758	093	01	10	Area 10	02	BLOY	10	0	1	0	Y
	SB-SZI-11	422	502-024	Coche Point Northeast	05/05/91	0808	093	01	99	Unknown	99	BLOY	10	0	1	0	Y
	SB-SZI-11	422	502-024	Coche Point Northeast	05/05/91	0900-1012	093	06	02	Area 19	31	WEGU	11	0	2	1	Y
	SB-SZI-11	422	502-024	Coche Point Northeast	05/05/91	0900	093	01	03	Area 18	31	WEGU	11	0	18	1	Y
	SB-SZI-11	422	502-024	Coche Point Northeast	05/05/91	0758-0900	093	01	04	Area 17	02	WEGU	11	0	16	5	Y
	SB-SZI-11	422	502-024	Coche Point Northeast	05/05/91	0758-0900	093	01	05	Area 16	02	WEGU	11	1	18	8	Y
	SB-SZI-11	422	502-024	Coche Point Northeast	05/05/91	0758-0900	093	01	06	Area 15	02	WEGU	11	0	6	3	Y
3730	SB-SZI-11	422	502-024	Coche Point Northeast	05/05/91	0758-0900	093	01	07	Potato Rock	01	WEGU	11	0	33	2	Y
	SB-SZI-11	422	502-024	Coche Point Northeast	05/05/91	0758-0900	093	06	08	Potato Harbor	02	WEGU	11	0	10	6	Y
	SB-SZI-11	422	502-024	Coche Point Northeast	05/05/91	0758-0900	093	01	09	Area 12	02	WEGU	11	0	9	1	Y
	SB-SZI-11	422	502-024	Coche Point Northeast	05/05/91	0758	093	01	10	Area 10	02	WEGU	11	0	78	42	Y
	SB-SZI-11	422	502-024	Coche Point Northeast	05/05/91	0900-1012	093	01	01	Area 20	02	PIGU	25	0	9	0	Y
	SB-SZI-11	422	502-024	Coche Point Northeast	05/05/91	0900-1012	093	06	02	Area 19	31	PIGU	25	0	23	ND	Y
	SB-SZI-11	422	502-024	Coche Point Northeast	05/05/91	0900	093	01	03	Area 18	31	PIGU	25	0	3	0	Y
	SB-SZI-12	423	502-025	Cavern Point Area	05/05/91	0741	093	01	02	Area 8	31	BRCO	08	3	8	1	Y
	SB-SZI-12	423	502-025	Cavern Point Area	05/05/91	0703-0727	093	01	05	Area 5	31	BRCO	08	9	16	0	Y
	SB-SZI-12	423	502-025	Cavern Point Area	05/05/91	0741-0808	093	01	01	Area 9	31	PECO	09	3	9	0	Y
3740	SB-SZI-12	423	502-025	Cavern Point Area	05/05/91	0703-0727	093	01	05	Area 5	31	PECO	09	2	6	2	Y
	SB-SZI-12	423	502-025	Cavern Point Area	05/05/91	0650	093	01	08	Area 1	31	PECO	09	2	3	0	Y
	SB-SZI-12	423	502-025	Cavern Point Area	05/05/91	0727	093	01	04	Area 6	01	BLOY	10	0	2	0	Y
	SB-SZI-12	423	502-025	Cavern Point Area	05/05/91	0741-0808	093	01	01	Area 9	31	WEGU	11	0	1	1	Y
	SB-SZI-12	423	502-025	Cavern Point Area	05/05/91	0741	093	01	02	Area 8	31	WEGU	11	4	34	13	Y
	SB-SZI-12	423	502-025	Cavern Point Area	05/05/91	0731	093	01	03	Area 7	02	WEGU	11	1	7	5	Y
	SB-SZI-12	423	502-025	Cavern Point Area	05/05/91	0727	093	01	04	Area 6	01	WEGU	11	0	17	9	Y
	SB-SZI-12	423	502-025	Cavern Point Area	05/05/91	0703-0727	093	01	05	Area 5	31	WEGU	11	7	20	7	Y
	SB-SZI-12	423	502-025	Cavern Point Area	05/05/91	0703-0727	093	01	06	Area 4	02	WEGU	11	0	4	3	Y
	SB-SZI-12	423	502-025	Cavern Point Area	05/05/91	0703	093	01	07	Area 2	31	WEGU	11	0	5	1	Y
3750	SB-SZI-12	423	502-025	Cavern Point Area	05/05/91	0650	093	01	08	Area 1	31	WEGU	11	0	4	1	Y

Appendix 2. Continued.

Rec. No.	F1	F2	F3	F4	F5	F6	F7	F8	F9	F10	F11	F12	F13	F14	F15	F16	F17
3751	SB-SZI-12	423	502-025	Cavern Point Area	05/05/91	0741-0808	093	01	01	Area 9	31	PIGU	25	0	24	2	Y
	SB-SZI-12	423	502-025	Cavern Point Area	05/05/91	0741	093	01	02	Area 8	31	PIGU	25	0	2	1	Y
	SB-SZI-12	423	502-025	Cavern Point Area	05/05/91	0703-0727	093	01	05	Area 5	31	PIGU	25	0	11	ND	Y
	SB-SZI-12	423	502-025	Cavern Point Area	05/05/91	0703	093	01	07	Area 2	31	PIGU	25	0	5	1	Y
	SB-SZI-12	423	502-025	Cavern Point Area	05/05/91	0650	093	01	08	Area 1	31	PIGU	25	0	6	0	Y
	SB-SZI-13	424	502-026	Scorpion Anchorage	05/04/91	1200	094	01	03	Cave 93 Area	31	BRCO	08	1	2	0	Y
	SB-SZI-13	424	502-026	Scorpion Anchorage	05/04/91	1135-1144	094	06	01	Cave 91 Area	31	PECO	09	3	3	0	Y
	SB-SZI-13	424	502-026	Scorpion Anchorage	05/04/91	1200	094	01	03	Cave 93 Area	31	PECO	09	4	4	0	Y
	SB-SZI-13	424	502-026	Scorpion Anchorage	05/04/91	1200	094	01	05	Cave 99 Area	31	BLOY	10	0	2	0	Y
3760	SB-SZI-13	424	502-026	Scorpion Anchorage	05/05/91	0718	083	01	05	Cave 99 Area	31	BLOY	10	0	2	0	Y
	SB-SZI-13	424	502-026	Scorpion Anchorage	05/04/91	1144-1200	094	01	02	Cave 92 Area	31	WEGU	11	0	1	1	Y
	SB-SZI-13	424	502-026	Scorpion Anchorage	05/05/91	0711	083	01	04	Cave 94 Area	02	WEGU	11	0	31	4	Y
	SB-SZI-13	424	502-026	Scorpion Anchorage	05/04/91	1135-1144	094	06	01	Cave 91 Area	31	PIGU	25	0	7	0	Y
	SB-SZI-13	424	502-026	Scorpion Anchorage	05/04/91	1144-1200	094	01	02	Cave 92 Area	31	PIGU	25	0	24	7	Y
	SB-SZI-13	424	502-026	Scorpion Anchorage	05/04/91	1200	094	01	03	Cave 93 Area	31	PIGU	25	0	4	1	Y
	SB-SZI-13	424	502-026	Scorpion Anchorage	05/05/91	0718	083	01	05	Cave 99 Area	31	PIGU	25	0	2	1	Y
	SB-SZI-14	425	502-010	Scorpion Rocks	05/02/91	0944-1100	092	06	01	Scorpion Rock 'A'	01	ASSP	03	0	0	1	N
	SB-SZI-14	425	502-010	Scorpion Rocks	05/03/91	1940-0328	092	07	01	Scorpion Rock 'A'	01	ASSP	03	0	42	0	N
	SB-SZI-14	425	502-010	Scorpion Rocks	05/20/91	2100-0505	103	07	01	Scorpion Rock 'A'	01	ASSP	03	0	22	0	N
3770	SB-SZI-14	425	502-010	Scorpion Rocks	1991	ND	124	13	99	Unknown	01	ASSP	03	0	63	93	Y
	SB-SZI-14	425	502-010	Scorpion Rocks	05/02/91	0944-1100	092	06	01	Scorpion Rock 'A'	01	DCCO	07	0	5	0	N
	SB-SZI-14	425	502-010	Scorpion Rocks	05/02/91	0944-1100	092	06	01	Scorpion Rock 'A'	01	BRCO	08	0	35	0	N
	SB-SZI-14	425	502-010	Scorpion Rocks	05/04/91	1230	094	06	01	Scorpion Rock 'A'	01	PECO	09	9	11	2	Y
	SB-SZI-14	425	502-010	Scorpion Rocks	05/04/91	1215	094	01	02	Rock B	01	BLOY	10	0	1	0	Y
	SB-SZI-14	425	502-010	Scorpion Rocks	05/02/91	0944-1100	092	06	01	Scorpion Rock 'A'	01	WEGU	11	58	ND	0	Y
	SB-SZI-14	425	502-010	Scorpion Rocks	05/04/91	1215	094	01	02	Rock B	01	WEGU	11	0	10	9	N
	SB-SZI-14	425	502-010	Scorpion Rocks	05/04/91	1225	094	03	02	Rock B	01	WEGU	11	3	17	14	Y
	SB-SZI-14	425	502-010	Scorpion Rocks	05/04/91	1420	094	03	03	Rock D	01	WEGU	11	1	ND	0	Y
	SB-SZI-14	425	502-010	Scorpion Rocks	05/04/91	ND	094	03	04	Rock C	01	WEGU	11	1	1	0	Y
3780	SB-SZI-14	425	502-010	Scorpion Rocks	05/02/91	0944-1100	092	06	01	Scorpion Rock 'A'	01	PIGU	25	0	11	3	Y
	SB-SZI-14	425	502-010	Scorpion Rocks	05/04/91	1230	094	06	01	Scorpion Rock 'A'	01	PIGU	25	0	7	0	N
	SB-SZI-14	425	502-010	Scorpion Rocks	05/03/91	1940-0328	092	10	01	Scorpion Rock 'A'	01	XAMU	27	ND	ND	ND	Y
	SB-SZI-14	425	502-010	Scorpion Rocks	05/20/91	2100-0505	103	07	01	Scorpion Rock 'A'	01	XAMU	27	0	ND	0	N
	SB-SZI-14	425	502-010	Scorpion Rocks	1991	ND	124	05	01	Scorpion Rock 'A'	01	CAAU	28	ND	ND	178	N
	SB-SZI-14	425	502-010	Scorpion Rocks	05/03/91	1940-0328	092	07	01	Scorpion Rock 'A'	01	CAAU	28	0	29	0	N
	SB-SZI-14	425	502-010	Scorpion Rocks	05/20/91	2100-0505	103	07	01	Scorpion Rock 'A'	01	CAAU	28	0	19	0	N
	SB-SZI-14	425	502-010	Scorpion Rocks	1991	ND	124	05	02	Rock B	01	CAAU	28	1	ND	158	N
	SB-SZI-14	425	502-010	Scorpion Rocks	05/04/91	1420	094	03	03	Rock D	01	CAAU	28	0	0	12	N
	SB-SZI-14	425	502-010	Scorpion Rocks	1991	ND	124	05	04	Rock C	01	CAAU	28	0	0	16	N
3790	SB-SZI-14	425	502-010	Scorpion Rocks	05/04/91	ND	094	03	04	Rock C	01	CAAU	28	0	0	13	N
	SB-SZI-14	425	502-010	Scorpion Rocks	1991	ND	124	13	99	Scorpion Rocks	01	CAAU	28	ND	44	364	Y
	SB-SZI-15	426	502-027	San Pedro Point Area	05/05/91	0747	083	01	04	Areas 6-8	31	BRCO	08	5	12	0	Y
	SB-SZI-15	426	502-027	San Pedro Point Area	05/05/91	0736	083	01	03	Area 4	02	PECO	09	3	3	0	Y
	SB-SZI-15	426	502-027	San Pedro Point Area	05/05/91	0747	083	01	04	Areas 6-8	31	PECO	09	6	6	0	Y
	SB-SZI-15	426	502-027	San Pedro Point Area	05/05/91	0805-0810	083	01	05	Caves 101-103 Area	02	PECO	09	8	9	0	Y
	SB-SZI-15	426	502-027	San Pedro Point Area	05/02/91	1144	082	01	06	Area A	31	PECO	09	26	28	0	Y
	SB-SZI-15	426	502-027	San Pedro Point Area	05/02/91	1220	082	01	07	Area B	31	PECO	09	8	8	0	Y
	SB-SZI-15	426	502-027	San Pedro Point Area	05/05/91	0722	083	01	01	Area 1	02	BLOY	10	0	2	0	Y
	SB-SZI-15	426	502-027	San Pedro Point Area	05/02/91	1144	082	01	06	Area A	31	BLOY	10	0	2	0	Y
3800	SB-SZI-15	426	502-027	San Pedro Point Area	05/02/91	1235	082	01	08	Area C	31	BLOY	10	0	1	0	Y

Appendix 2. Continued.

Rec. No.	F1	F2	F3	F4	F5	F6	F7	F8	F9	F10	F11	F12	F13	F14	F15	F16	F17
3801	SB-SZI-15	426	502-027	San Pedro Point Area	05/05/91	0722	083	01	01	Area 1	02	WEGU	11	0	2	1	Y
	SB-SZI-15	426	502-027	San Pedro Point Area	05/05/91	0725	083	01	02	Area 2	02	WEGU	11	0	3	1	Y
	SB-SZI-15	426	502-027	San Pedro Point Area	05/05/91	0736	083	01	03	Area 4	02	WEGU	11	1	2	0	Y
	SB-SZI-15	426	502-027	San Pedro Point Area	05/02/91	1144	082	01	06	Area A	31	WEGU	11	2	3	1	Y
	SB-SZI-15	426	502-027	San Pedro Point Area	05/02/91	1220	082	01	07	Area B	31	WEGU	11	1	3	0	Y
	SB-SZI-15	426	502-027	San Pedro Point Area	05/02/91	1235	082	01	08	Area C	31	WEGU	11	1	7	1	Y
	SB-SZI-15	426	502-027	San Pedro Point Area	05/05/91	0725	083	01	02	Area 2	02	PIGU	25	0	2	0	Y
	SB-SZI-15	426	502-027	San Pedro Point Area	05/05/91	0736	083	01	03	Area 4	02	PIGU	25	0	1	0	Y
	SB-SZI-15	426	502-027	San Pedro Point Area	05/05/91	0747	083	01	04	Areas 6-8	31	PIGU	25	0	5	3	Y
3810	SB-SZI-15	426	502-027	San Pedro Point Area	05/02/91	1144	082	01	06	Area A	31	PIGU	25	0	4	0	Y
	SB-SZI-15	426	502-027	San Pedro Point Area	05/05/91	0815	083	01	06	Area A	31	PIGU	25	0	0	0	N
	SB-SZI-15	426	502-027	San Pedro Point Area	05/02/91	1220	082	01	07	Area B	31	PIGU	25	0	1	0	Y
	SB-SZI-15	426	502-027	San Pedro Point Area	05/02/91	1235	082	01	08	Area C	31	PIGU	25	0	3	1	Y
	SB-SZI-15	426	502-027	San Pedro Point Area	05/05/91	0815	083	08	20	Area B	31	PIGU	25	0	0	0	N
	SB-SZI-16	427	524-015	Sandstone Point West	05/02/91	1314	095	08	01	Area 3	02	WEGU	11	0	3	2	Y
	SB-SZI-17	428	524-016	SZI Isthmus South	05/02/91	1327	095	01	01	Area 6	02	PECO	09	0	1	0	N
	SB-SZI-17	428	524-016	SZI Isthmus South	05/02/91	1327-1417	095	01	03	Area 9	02	PECO	09	1	2	1	Y
	SB-SZI-17	428	524-016	SZI Isthmus South	05/02/91	1327	095	01	01	Area 6	02	BLOY	10	0	2	1	Y
	SB-SZI-17	428	524-016	SZI Isthmus South	05/02/91	1327	095	01	02	Area 8	02	BLOY	10	0	2	1	Y
3820	SB-SZI-17	428	524-016	SZI Isthmus South	05/02/91	1327-1417	095	01	03	Area 9	02	BLOY	10	0	1	0	Y
	SB-SZI-18	429	524-017	Valley Anc-Coches Pr Anc	05/02/91	1511	095	01	03	Area 17	02	BLOY	10	0	2	1	Y
	SB-SZI-18	429	524-017	Valley Anc-Coches Pr Anc	05/02/91	1440-1505	095	01	99	Unknown	02	BLOY	10	0	3	0	Y
	SB-SZI-18	429	524-017	Valley Anc-Coches Pr Anc	05/02/91	1431	095	01	01	Area 12	02	WEGU	11	0	4	1	Y
	SB-SZI-18	429	524-017	Valley Anc-Coches Pr Anc	05/02/91	1505	095	01	02	Area 16	02	WEGU	11	0	4	1	Y
	SB-SZI-18	429	524-017	Valley Anc-Coches Pr Anc	05/02/91	1519	095	01	04	Area 18	02	WEGU	11	1	19	8	Y
	SB-SZI-18	429	524-017	Valley Anc-Coches Pr Anc	04/02/82	ND	132	10	04	Area 18	02	XAMU	27	0	ND	0	Y
	SB-SZI-18	429	524-017	Valley Anc-Coches Pr Anc	05/02/91	1440-1505	095	01	99	Unknown	02	BAOY	34	0	1	0	Y
	SB-SZI-19	430	524-018	Bowen Point Area	05/03/91	1410	082	01	01	Area A	02	PECO	09	2	3	0	Y
	SB-SZI-19	430	524-018	Bowen Point Area	05/03/91	1410-1438	082	01	99	Unknown	02	BLOY	10	0	1	0	Y
3830	SB-SZI-19	430	524-018	Bowen Point Area	05/03/91	1410	082	01	01	Area A	02	WEGU	11	0	14	5	Y
	SB-SZI-20	431	524-019	Willows Anchorage Rocks	05/07/91	2112-0310	080	07	01	South Rock(Rock A)	01	ASSP	03	0	51	0	N
	SB-SZI-20	431	524-019	Willows Anchorage Rocks	10/23/91	1658-1830	105	05	01	Rock A	01	ASSP	03	0	0	62	N
	SB-SZI-20	431	524-019	Willows Anchorage Rocks	10/23/91	1658-1830	105	05	02	Rock B	01	ASSP	03	0	0	12	N
	SB-SZI-20	431	524-019	Willows Anchorage Rocks	10/23/91	1658-1830	105	20	05	Rock A	01	ASSP	03	3	0	0	N
	SB-SZI-20	431	524-019	Willows Anchorage Rocks	1991	ND	124	13	99	Unknown	01	ASSP	03	3	51	74	Y
	SB-SZI-20	431	524-019	Willows Anchorage Rocks	05/03/91	1350-1430	095	06	01	Rock A	01	BLOY	10	0	4	1	Y
	SB-SZI-20	431	524-019	Willows Anchorage Rocks	05/03/91	1350-1430	095	06	01	Rock A	01	WEGU	11	0	9	7	Y
	SB-SZI-20	431	524-019	Willows Anchorage Rocks	05/03/91	1348-1353	083	01	02	Rock B	01	WEGU	11	0	3	2	Y
	SB-SZI-20	431	524-019	Willows Anchorage Rocks	05/03/91	1350-1430	095	06	01	Rock A	01	XAMU	27	1	0	ND	N
3840	SB-SZI-20	431	524-019	Willows Anchorage Rocks	10/23/91	1658-1830	105	05	01	Rock A	01	XAMU	27	3	ND	0	Y
	SB-SZI-20	431	524-019	Willows Anchorage Rocks	10/23/91	1658-1830	105	05	01	Rock A	01	CAAU	28	4	0	1	Y
	SB-SZI-21	432	524-020	Punta Arena	05/03/91	1140-1203	082	06	99	Unknown	02	BLOY	10	0	1	0	Y
	SB-SZI-21	432	524-020	Punta Arena	05/03/91	1140-1203	082	06	01	Punta Arena East	02	UNAL	33	0	0	5	Y
	SB-SZI-22	433	524-001	Gull Island	04/12/77	ND	125	03	99	Unknown	01	ASSP	03	1	ND	0	Y
	SB-SZI-22	433	524-001	Gull Island	05/03/91	1009-1054	082	01	01	Rocks B	01	BRCO	08	56	97	0	N
	SB-SZI-22	433	524-001	Gull Island	05/17/91	1346-1349	120	04	01	Rocks B	01	BRCO	08	385	457	0	N
	SB-SZI-22	433	524-001	Gull Island	06/15/91	1510-1515	119	04	01	Rock B	01	BRCO	08	515	618	0	Y
	SB-SZI-22	433	524-001	Gull Island	05/03/91	1100	082	01	02	Rocks C	01	BRCO	08	20	77	0	N
	SB-SZI-22	433	524-001	Gull Island	05/17/91	1346-1349	120	04	02	Rocks C	01	BRCO	08	176	259	0	N
3850	SB-SZI-22	433	524-001	Gull Island	06/15/91	1510-1515	119	04	02	Rocks C	01	BRCO	08	208	252	0	Y

Appendix 2. Continued.

Rec. No.	F1	F2	F3	F4	F5	F6	F7	F8	F9	F10	F11	F12	F13	F14	F15	F16	F17
3851	SB-SZI-22	433	524-001	Gull Island	05/03/91	1009-1054	082	01	01	Rocks B	01	PECO	09	8	10	0	Y
	SB-SZI-22	433	524-001	Gull Island	05/17/91	1346-1349	120	04	01	Rocks B	01	PECO	09	5	5	0	N
	SB-SZI-22	433	524-001	Gull Island	05/03/91	1100	082	01	02	Rocks C	01	PECO	09	2	4	0	Y
	SB-SZI-22	433	524-001	Gull Island	05/03/91	0941-1000	095	01	03	Rock A	01	PECO	09	0	2	1	N
	SB-SZI-22	433	524-001	Gull Island	05/03/91	1009-1054	082	01	01	Rocks B	01	BLOY	10	0	1	1	Y
	SB-SZI-22	433	524-001	Gull Island	10/24/91	0825-1024	090	05	01	Rock B	01	BLOY	10	2	0	0	N
	SB-SZI-22	433	524-001	Gull Island	05/03/91	1100	082	01	02	Rocks C	01	BLOY	10	0	5	0	Y
	SB-SZI-22	433	524-001	Gull Island	10/24/91	ND	090	05	02	Rocks C	01	BLOY	10	1	0	0	N
	SB-SZI-22	433	524-001	Gull Island	05/03/91	1009-1054	082	01	01	Rocks B	01	WEGU	11	14	24	60	Y
3860	SB-SZI-22	433	524-001	Gull Island	05/03/91	1100	082	01	02	Rocks C	01	WEGU	11	0	1	1	N
	SB-SZI-22	433	524-001	Gull Island	05/17/91	1346-1349	120	04	02	Rocks C	01	WEGU	11	0	6	0	N
	SB-SZI-22	433	524-001	Gull Island	06/15/91	1510-1515	119	04	02	Rocks C	01	WEGU	11	5	14	0	Y
	SB-SZI-22	433	524-001	Gull Island	05/03/91	0941-1000	095	01	03	Rock A	01	WEGU	11	0	12	2	Y
	SB-SZI-22	433	524-001	Gull Island	05/03/91	0940	082	01	99	Gull Island	01	PIGU	25	0	1	0	Y
	SB-SZI-22	433	524-001	Gull Island	1976	ND	125	05	99	Unknown	01	XAMU	27	1	ND	ND	Y
	SB-SZI-22	433	524-001	Gull Island	10/24/91	ND	090	05	99	Gull Island	01	CAAU	28	3	ND	88	Y
	SB-SZI-23	434	524-021	Kinton Pt-Posa Anchorage	05/03/91	1222	095	01	03	Area 7	02	BLOY	10	0	2	1	Y
	SB-SZI-23	434	524-021	Kinton Pt-Posa Anchorage	05/03/91	1238	095	01	01	Area 11	02	WEGU	11	0	2	1	Y
	SB-SZI-23	434	524-021	Kinton Pt-Posa Anchorage	05/03/91	1222-1238	095	01	02	Area 10	02	WEGU	11	0	5	2	Y
3870	SB-SZI-23	434	524-021	Kinton Pt-Posa Anchorage	05/03/91	1222	095	01	03	Area 7	02	WEGU	11	0	3	1	Y
	SB-SZI-23	434	524-021	Kinton Pt-Posa Anchorage	05/03/91	1218	095	01	04	Area 6	02	WEGU	11	0	5	1	Y
	SB-SZI-24	435	502-028	Black Point Northwest	05/03/91	1146	095	01	01	Area 3	02	PECO	09	6	9	0	Y
	SB-SZI-24	435	502-028	Black Point Northwest	05/03/91	1128	095	01	03	Area 1	02	PECO	09	1	4	1	Y
	SB-SZI-24	435	502-028	Black Point Northwest	05/03/91	1146	095	01	01	Area 3	02	BLOY	10	1	2	0	Y
	SB-SZI-24	435	502-028	Black Point Northwest	05/03/91	1139	095	01	02	Area 2	02	BLOY	10	0	2	0	Y
	SB-SZI-24	435	502-028	Black Point Northwest	05/03/91	1146	095	01	01	Area 3	02	WEGU	11	0	22	13	Y
	SB-SZI-24	435	502-028	Black Point Northwest	05/03/91	1139	095	01	02	Area 2	02	WEGU	11	0	5	3	Y
	SB-SZI-24	435	502-028	Black Point Northwest	05/03/91	1128	095	01	03	Area 1	02	WEGU	11	0	5	1	Y
	SB-SZI-24	435	502-028	Black Point Northwest	05/03/91	1146	095	01	01	Area 3	02	PIGU	25	0	1	0	Y
3880	VE-ANI-01	436	502-007	Anacapa Island-West	1991	ND	133	06	25	Upper North Slopes	32	BRPE	06	5340	ND	ND	Y
	VE-ANI-01	436	502-007	Anacapa Island-West	1991	ND	121	06	03	Area X	02	DCCO	07	10	ND	ND	Y
	VE-ANI-01	436	502-007	Anacapa Island-West	1991	ND	121	06	06	Area AA	02	DCCO	07	81	ND	ND	Y
	VE-ANI-01	436	502-007	Anacapa Island-West	1991	ND	121	06	07	Area BB	02	DCCO	07	47	ND	ND	Y
	VE-ANI-01	436	502-007	Anacapa Island-West	05/20/91	1000-1007	103	01	07	Area BB	02	DCCO	07	1	1	0	N
	VE-ANI-01	436	502-007	Anacapa Island-West	1991	ND	121	06	08	Area CC	02	DCCO	07	96	ND	ND	Y
	VE-ANI-01	436	502-007	Anacapa Island-West	1991	ND	121	06	12	Areas GG-HH	02	DCCO	07	43	ND	ND	Y
	VE-ANI-01	436	502-007	Anacapa Island-West	1991	ND	121	06	13	Area II	02	DCCO	07	83	ND	ND	Y
	VE-ANI-01	436	502-007	Anacapa Island-West	1991	ND	121	06	01	Area V	02	BRCO	08	9	ND	ND	Y
	VE-ANI-01	436	502-007	Anacapa Island-West	05/20/91	0900-0903	103	01	01	Area V	02	BRCO	08	0	211	0	N
3890	VE-ANI-01	436	502-007	Anacapa Island-West	1991	ND	121	06	03	Area X	02	BRCO	08	7	ND	ND	N
	VE-ANI-01	436	502-007	Anacapa Island-West	05/20/91	0915-0926	103	01	03	Area X	02	BRCO	08	9	11	0	Y
	VE-ANI-01	436	502-007	Anacapa Island-West	1991	ND	121	06	06	Area AA	02	BRCO	08	4	ND	ND	N
	VE-ANI-01	436	502-007	Anacapa Island-West	05/20/91	0950-1000	103	01	06	Area AA	02	BRCO	08	6	6	0	Y
	VE-ANI-01	436	502-007	Anacapa Island-West	1991	ND	121	06	02	Area W	02	PECO	09	3	ND	ND	N
	VE-ANI-01	436	502-007	Anacapa Island-West	05/20/91	0903-0915	103	01	02	Area W	02	PECO	09	6	5	0	Y
	VE-ANI-01	436	502-007	Anacapa Island-West	1991	ND	121	06	03	Area X	02	PECO	09	12	ND	ND	Y
	VE-ANI-01	436	502-007	Anacapa Island-West	05/20/91	0915-0926	103	01	03	Area X	02	PECO	09	8	10	0	N
	VE-ANI-01	436	502-007	Anacapa Island-West	1991	ND	121	06	04	Area Y	02	PECO	09	1	ND	ND	N
	VE-ANI-01	436	502-007	Anacapa Island-West	05/20/91	0926-0930	103	01	04	Area Y	02	PECO	09	1	1	0	Y
3900	VE-ANI-01	436	502-007	Anacapa Island-West	1991	ND	121	06	05	Area Z	02	PECO	09	15	ND	ND	N

Appendix 2. Continued.

Rec. No.	F1	F2	F3	F4	F5	F6	F7	F8	F9	F10	F11	F12	F13	F14	F15	F16	F17
3901	VE-ANI-01	436	502-007	Anacapa Island-West	05/20/91	0930-0950	103	01	05	Area Z	02	PECO	09	13	13	0	Y
	VE-ANI-01	436	502-007	Anacapa Island-West	1991	ND	121	06	06	Area AA	02	PECO	09	9	ND	ND	Y
	VE-ANI-01	436	502-007	Anacapa Island-West	05/20/91	0950-1000	103	01	06	Area AA	02	PECO	09	4	5	0	N
	VE-ANI-01	436	502-007	Anacapa Island-West	05/20/91	1007-1014	103	01	08	Area CC	02	PECO	09	2	3	0	Y
	VE-ANI-01	436	502-007	Anacapa Island-West	05/20/91	1014-1022	103	01	09	Area DD	02	PECO	09	8	15	0	Y
	VE-ANI-01	436	502-007	Anacapa Island-West	1991	ND	121	06	10	Area EE	02	PECO	09	8	ND	ND	N
	VE-ANI-01	436	502-007	Anacapa Island-West	05/20/91	1022-1032	103	01	10	Area EE	02	PECO	09	7	12	0	Y
	VE-ANI-01	436	502-007	Anacapa Island-West	1991	ND	121	06	11	Area FF	02	PECO	09	9	ND	ND	Y
	VE-ANI-01	436	502-007	Anacapa Island-West	05/20/91	1032-1110	103	01	11	Area FF	02	PECO	09	1	3	0	N
3910	VE-ANI-01	436	502-007	Anacapa Island-West	05/20/91	0816-0835	103	06	19	Cat Rock	01	PECO	09	1	7	0	Y
	VE-ANI-01	436	502-007	Anacapa Island-West	05/20/91	0845-0900	103	01	24	Area U	02	PECO	09	1	1	0	Y
	VE-ANI-01	436	502-007	Anacapa Island-West	05/20/91	0915-0926	103	01	03	Area X	02	BLOY	10	0	2	0	Y
	VE-ANI-01	436	502-007	Anacapa Island-West	05/20/91	1000-1007	103	01	07	Area BB	02	BLOY	10	0	1	0	Y
	VE-ANI-01	436	502-007	Anacapa Island-West	05/20/91	1007-1014	103	01	08	Area CC	02	BLOY	10	0	1	0	Y
	VE-ANI-01	436	502-007	Anacapa Island-West	05/20/91	1022-1032	103	01	10	Area EE	02	BLOY	10	0	1	0	Y
	VE-ANI-01	436	502-007	Anacapa Island-West	05/20/91	1032-1110	103	01	12	Areas GG-HH	02	BLOY	10	0	4	0	Y
	VE-ANI-01	436	502-007	Anacapa Island-West	05/20/91	0816-0835	103	06	19	Cat Rock	01	BLOY	10	1	3	0	Y
	VE-ANI-01	436	502-007	Anacapa Island-West	05/20/91	0845-0900	103	01	23	Area T	02	BLOY	10	0	1	0	Y
	VE-ANI-01	436	502-007	Anacapa Island-West	05/20/91	0819-0825	103	01	99	Unknown	02	BLOY	10	0	2	0	Y
3920	VE-ANI-01	436	502-007	Anacapa Island-West	05/20/91	0900-0903	103	01	01	Area V	02	WEGU	11	0	11	5	Y
	VE-ANI-01	436	502-007	Anacapa Island-West	05/20/91	0903-0915	103	01	02	Area W	02	WEGU	11	0	38	32	Y
	VE-ANI-01	436	502-007	Anacapa Island-West	05/20/91	0915-0926	103	01	03	Area X	02	WEGU	11	0	29	20	Y
	VE-ANI-01	436	502-007	Anacapa Island-West	05/20/91	0926-0930	103	01	04	Area Y	02	WEGU	11	0	12	8	Y
	VE-ANI-01	436	502-007	Anacapa Island-West	05/20/91	0930-0950	103	01	05	Area Z	02	WEGU	11	0	22	17	Y
	VE-ANI-01	436	502-007	Anacapa Island-West	05/20/91	0950-1000	103	01	06	Area AA	02	WEGU	11	0	41	35	Y
	VE-ANI-01	436	502-007	Anacapa Island-West	05/20/91	1000-1007	103	01	07	Area BB	02	WEGU	11	0	40	28	Y
	VE-ANI-01	436	502-007	Anacapa Island-West	05/20/91	1007-1014	103	01	08	Area CC	02	WEGU	11	0	16	7	Y
	VE-ANI-01	436	502-007	Anacapa Island-West	05/20/91	1014-1022	103	01	09	Area DD	02	WEGU	11	0	14	9	Y
	VE-ANI-01	436	502-007	Anacapa Island-West	05/20/91	1022-1032	103	01	10	Area EE	02	WEGU	11	0	55	41	Y
3930	VE-ANI-01	436	502-007	Anacapa Island-West	05/20/91	1032-1110	103	01	11	Area FF	02	WEGU	11	0	61	40	Y
	VE-ANI-01	436	502-007	Anacapa Island-West	05/20/91	1032-1110	103	01	12	Areas GG-HH	02	WEGU	11	0	101	87	Y
	VE-ANI-01	436	502-007	Anacapa Island-West	05/20/91	1032-1110	103	01	13	Area II	02	WEGU	11	0	48	35	Y
	VE-ANI-01	436	502-007	Anacapa Island-West	05/20/91	1110-1112	103	01	14	Area JJ	02	WEGU	11	0	13	5	Y
	VE-ANI-01	436	502-007	Anacapa Island-West	05/20/91	1112-1115	103	01	15	Area KK	02	WEGU	11	0	47	37	Y
	VE-ANI-01	436	502-007	Anacapa Island-West	05/20/91	0800-0816	103	01	16	Area K	02	WEGU	11	0	8	3	Y
	VE-ANI-01	436	502-007	Anacapa Island-West	05/20/91	0800-0816	103	01	17	Area L	02	WEGU	11	0	3	3	Y
	VE-ANI-01	436	502-007	Anacapa Island-West	05/20/91	0800-0816	103	01	18	Area N	02	WEGU	11	0	9	8	Y
	VE-ANI-01	436	502-007	Anacapa Island-West	05/20/91	0816-0835	103	06	19	Cat Rock	01	WEGU	11	1	2	0	Y
	VE-ANI-01	436	502-007	Anacapa Island-West	05/20/91	0816-0819	103	01	20	Area O	02	WEGU	11	0	6	4	Y
3940	VE-ANI-01	436	502-007	Anacapa Island-West	05/20/91	0825-0828	103	01	21	Area R	02	WEGU	11	0	20	16	Y
	VE-ANI-01	436	502-007	Anacapa Island-West	05/20/91	0829-0832	103	01	22	Area S	02	WEGU	11	0	13	6	Y
	VE-ANI-01	436	502-007	Anacapa Island-West	05/20/91	0845-0900	103	01	23	Area T	02	WEGU	11	0	21	13	Y
	VE-ANI-01	436	502-007	Anacapa Island-West	05/20/91	0845-0900	103	01	24	Area U	02	WEGU	11	0	74	34	Y
	VE-ANI-01	436	502-007	Anacapa Island-West	1991	ND	121	03	25	Upper North Slopes	02	WEGU	11	230	ND	ND	Y
	VE-ANI-01	436	502-007	Anacapa Island-West	1991	ND	121	06	02	Area W	02	PIGU	25	2	ND	ND	N
	VE-ANI-01	436	502-007	Anacapa Island-West	05/20/91	0903-0915	103	01	02	Area W	02	PIGU	25	0	2	0	N
	VE-ANI-01	436	502-007	Anacapa Island-West	1991	ND	121	06	03	Area X	02	PIGU	25	3	ND	ND	N
	VE-ANI-01	436	502-007	Anacapa Island-West	05/20/91	0915-0926	103	01	03	Area X	02	PIGU	25	0	5	0	Y
	VE-ANI-01	436	502-007	Anacapa Island-West	1991	ND	121	06	04	Area Y	02	PIGU	25	2	ND	ND	Y
3950	VE-ANI-01	436	502-007	Anacapa Island-West	05/20/91	0930-0950	103	01	05	Area Z	02	PIGU	25	0	2	2	Y

Appendix 2. Continued.

Rec. No.	F1	F2	F3	F4	F5	F6	F7	F8	F9	F10	F11	F12	F13	F14	F15	F16	F17
3951	VE-ANI-01	436	502-007	Anacapa Island-West	1991	ND	121	06	06	Area AA	02	PIGU	25	3	ND	ND	Y
	VE-ANI-01	436	502-007	Anacapa Island-West	05/20/91	1000-1007	103	01	07	Area BB	02	PIGU	25	0	2	0	Y
	VE-ANI-01	436	502-007	Anacapa Island-West	1991	ND	121	06	08	Area CC	02	PIGU	25	1	ND	ND	Y
	VE-ANI-01	436	502-007	Anacapa Island-West	1991	ND	121	06	09	Area DD	02	PIGU	25	1	ND	ND	N
	VE-ANI-01	436	502-007	Anacapa Island-West	05/20/91	1014-1022	103	01	09	Area DD	02	PIGU	25	0	3	1	Y
	VE-ANI-01	436	502-007	Anacapa Island-West	1991	ND	121	06	10	Area EE	02	PIGU	25	2	ND	ND	N
	VE-ANI-01	436	502-007	Anacapa Island-West	05/20/91	1022-1032	103	01	10	Area EE	02	PIGU	25	0	2	0	Y
	VE-ANI-01	436	502-007	Anacapa Island-West	1991	ND	121	03	99	Unknown	02	XAMU	27	ND	ND	ND	Y
	VE-ANI-02	437	502-008	Anacapa Island-Middle	05/20/91	1200-1205	103	01	09	Area TT	02	BRCO	08	1	8	0	Y
3960	VE-ANI-02	437	502-008	Anacapa Island-Middle	1991	ND	121	06	03	Area NN	02	PECO	09	9	ND	ND	N
	VE-ANI-02	437	502-008	Anacapa Island-Middle	05/20/91	1130-1138	103	01	03	Area NN	02	PECO	09	11	17	0	Y
	VE-ANI-02	437	502-008	Anacapa Island-Middle	05/20/91	1155-1200	103	01	07	Area RR	02	PECO	09	2	4	0	Y
	VE-ANI-02	437	502-008	Anacapa Island-Middle	05/20/91	1200-1205	103	01	09	Area TT	02	PECO	09	5	6	0	Y
	VE-ANI-02	437	502-008	Anacapa Island-Middle	05/20/91	1205-1210	103	01	10	Area UU	04	PECO	09	2	3	0	Y
	VE-ANI-02	437	502-008	Anacapa Island-Middle	05/20/91	1205-1210	103	01	11	Area VV	02	PECO	09	1	2	0	Y
	VE-ANI-02	437	502-008	Anacapa Island-Middle	05/20/91	1217-1220	103	01	13	Area YY	02	PECO	09	3	4	0	Y
	VE-ANI-02	437	502-008	Anacapa Island-Middle	05/20/91	1409-1411	103	01	14	Area A21	02	PECO	09	0	2	0	N
	VE-ANI-02	437	502-008	Anacapa Island-Middle	1991	ND	121	06	18	Area B	02	PECO	09	4	ND	ND	N
	VE-ANI-02	437	502-008	Anacapa Island-Middle	05/20/91	0707-0723	103	01	18	Area B	02	PECO	09	5	8	0	Y
3970	VE-ANI-02	437	502-008	Anacapa Island-Middle	05/20/91	0723-0800	103	01	23	Area G	02	PECO	09	9	11	0	Y
	VE-ANI-02	437	502-008	Anacapa Island-Middle	05/20/91	1125-1130	103	01	02	Area MM	02	BLOY	10	0	1	0	Y
	VE-ANI-02	437	502-008	Anacapa Island-Middle	05/20/91	1130-1138	103	01	03	Area NN	02	BLOY	10	0	1	0	Y
	VE-ANI-02	437	502-008	Anacapa Island-Middle	05/20/91	1138-1150	103	01	04	Area OO	02	BLOY	10	0	1	0	Y
	VE-ANI-02	437	502-008	Anacapa Island-Middle	05/20/91	1152-1155	103	01	06	Area QQ	01	BLOY	10	0	3	1	Y
	VE-ANI-02	437	502-008	Anacapa Island-Middle	05/20/91	0654-0707	103	01	17	Area A	02	BLOY	10	0	3	0	Y
	VE-ANI-02	437	502-008	Anacapa Island-Middle	05/20/91	0723-0800	103	01	19	Area C	02	BLOY	10	0	2	0	Y
	VE-ANI-02	437	502-008	Anacapa Island-Middle	05/20/91	0723-0800	103	01	20	Area D	02	BLOY	10	0	2	0	Y
	VE-ANI-02	437	502-008	Anacapa Island-Middle	05/20/91	0723-0800	103	01	25	Area I	02	BLOY	10	0	1	0	Y
	VE-ANI-02	437	502-008	Anacapa Island-Middle	05/20/91	1120-1125	103	01	01	Area LL	02	WEGU	11	0	131	108	Y
3980	VE-ANI-02	437	502-008	Anacapa Island-Middle	05/20/91	1125-1130	103	01	02	Area MM	02	WEGU	11	0	92	79	Y
	VE-ANI-02	437	502-008	Anacapa Island-Middle	05/20/91	1130-1138	103	01	03	Area NN	02	WEGU	11	0	181	152	Y
	VE-ANI-02	437	502-008	Anacapa Island-Middle	05/20/91	1138-1150	103	01	04	Area OO	02	WEGU	11	0	163	135	Y
	VE-ANI-02	437	502-008	Anacapa Island-Middle	05/20/91	1150-1152	103	01	05	Area PP	02	WEGU	11	0	207	175	Y
	VE-ANI-02	437	502-008	Anacapa Island-Middle	05/20/91	1152-1155	103	01	06	Area QQ	01	WEGU	11	0	31	0	N
	VE-ANI-02	437	502-008	Anacapa Island-Middle	05/20/91	1155-1200	103	01	07	Area RR	02	WEGU	11	0	105	95	Y
	VE-ANI-02	437	502-008	Anacapa Island-Middle	05/20/91	1155-1200	103	01	08	Area SS	02	WEGU	11	0	70	57	Y
	VE-ANI-02	437	502-008	Anacapa Island-Middle	05/20/91	1200-1205	103	01	09	Area TT	02	WEGU	11	0	91	75	Y
	VE-ANI-02	437	502-008	Anacapa Island-Middle	05/20/91	1205-1210	103	01	10	Area UU	04	WEGU	11	0	7	3	Y
	VE-ANI-02	437	502-008	Anacapa Island-Middle	05/20/91	1205-1210	103	01	11	Area VV	02	WEGU	11	0	18	6	Y
3990	VE-ANI-02	437	502-008	Anacapa Island-Middle	05/20/91	1210-1215	103	01	12	Area WW	02	WEGU	11	0	29	14	Y
	VE-ANI-02	437	502-008	Anacapa Island-Middle	05/20/91	1217-1220	103	01	13	Area YY	02	WEGU	11	0	93	82	Y
	VE-ANI-02	437	502-008	Anacapa Island-Middle	05/20/91	1409-1411	103	01	14	Area A21	02	WEGU	11	0	7	4	Y
	VE-ANI-02	437	502-008	Anacapa Island-Middle	05/20/91	1411-1413	103	01	15	Area A22	02	WEGU	11	0	7	4	Y
	VE-ANI-02	437	502-008	Anacapa Island-Middle	05/20/91	1413	103	01	16	Area A23	02	WEGU	11	0	34	24	Y
	VE-ANI-02	437	502-008	Anacapa Island-Middle	05/20/91	0654-0707	103	01	17	Area A	02	WEGU	11	0	96	86	Y
	VE-ANI-02	437	502-008	Anacapa Island-Middle	05/20/91	0707-0723	103	01	18	Area B	02	WEGU	11	0	20	10	Y
	VE-ANI-02	437	502-008	Anacapa Island-Middle	05/20/91	0723-0800	103	01	19	Area C	02	WEGU	11	0	42	33	Y
	VE-ANI-02	437	502-008	Anacapa Island-Middle	05/20/91	0723-0800	103	01	20	Area D	02	WEGU	11	0	36	27	Y
	VE-ANI-02	437	502-008	Anacapa Island-Middle	05/20/91	0723-0800	103	01	21	Area E	02	WEGU	11	0	23	21	Y
4000	VE-ANI-02	437	502-008	Anacapa Island-Middle	05/20/91	0723-0800	103	01	22	Area F	02	WEGU	11	0	24	15	Y

Appendix 2. Continued.

Rec. No.	F1	F2	F3	F4	F5	F6	F7	F8	F9	F10	F11	F12	F13	F14	F15	F16	F17
4001	VE-ANI-02	437	502-008	Anacapa Island-Middle	05/20/91	0723-0800	103	01	23	Area G	02	WEGU	11	0	26	19	Y
	VE-ANI-02	437	502-008	Anacapa Island-Middle	05/20/91	0723-0800	103	01	24	Area H	02	WEGU	11	0	1	1	Y
	VE-ANI-02	437	502-008	Anacapa Island-Middle	05/20/91	0723-0800	103	01	25	Area I	02	WEGU	11	0	9	7	Y
	VE-ANI-02	437	502-008	Anacapa Island-Middle	05/20/91	1115-1120	103	01	26	Area J	01	WEGU	11	0	5	3	Y
	VE-ANI-02	437	502-008	Anacapa Island-Middle	05/19/91	1503-1825	103	03	27	Areas 1A-11	32	WEGU	11	652	ND	25	Y
	VE-ANI-02	437	502-008	Anacapa Island-Middle	05/25/91	1210-1511	103	03	27	Areas 1A-11	32	WEGU	11	878	ND	365	Y
	VE-ANI-02	437	502-008	Anacapa Island-Middle	1991	ND	121	06	03	Area NN	02	PIGU	25	2	ND	ND	Y
	VE-ANI-02	437	502-008	Anacapa Island-Middle	05/20/91	0654-0707	103	01	17	Area A	02	BAOY	34	0	1	0	Y
	VE-ANI-03	438	502-009	Anacapa Island-East	03/05/28	ND	125	06	99	Unknown	32	BRPE	06	500	ND	ND	N
4010	VE-ANI-03	438	502-009	Anacapa Island-East	1991	ND	121	06	01	Area A1	02	PECO	09	6	ND	ND	N
	VE-ANI-03	438	502-009	Anacapa Island-East	05/20/91	1220-1235	103	01	01	Area A1	02	PECO	09	7	16	0	Y
	VE-ANI-03	438	502-009	Anacapa Island-East	1991	ND	121	06	04	Area A4	02	PECO	09	3	ND	ND	Y
	VE-ANI-03	438	502-009	Anacapa Island-East	05/20/91	1242-1245	103	01	05	Area A5	02	PECO	09	6	7	0	Y
	VE-ANI-03	438	502-009	Anacapa Island-East	1991	ND	121	06	07	Area A7	02	PECO	09	10	ND	ND	N
	VE-ANI-03	438	502-009	Anacapa Island-East	05/20/91	1258-1309	103	01	07	Area A7	31	PECO	09	12	13	0	Y
	VE-ANI-03	438	502-009	Anacapa Island-East	1991	ND	121	06	08	Area A8	02	PECO	09	14	ND	ND	N
	VE-ANI-03	438	502-009	Anacapa Island-East	05/20/91	1309-1314	103	01	08	Area A8	31	PECO	09	13	21	0	Y
	VE-ANI-03	438	502-009	Anacapa Island-East	1991	ND	121	06	10	Area A11	02	PECO	09	2	ND	ND	Y
	VE-ANI-03	438	502-009	Anacapa Island-East	05/20/91	1333-1343	103	01	12	Arch Rock(A13)	01	PECO	09	2	2	0	Y
4020	VE-ANI-03	438	502-009	Anacapa Island-East	05/20/91	1235-1242	103	01	03	Area A3	02	BLOY	10	0	1	0	Y
	VE-ANI-03	438	502-009	Anacapa Island-East	05/20/91	1235-1242	103	01	04	Area A4	02	BLOY	10	0	1	0	Y
	VE-ANI-03	438	502-009	Anacapa Island-East	05/20/91	1242-1245	103	01	05	Area A5	02	BLOY	10	0	1	0	Y
	VE-ANI-03	438	502-009	Anacapa Island-East	05/20/91	1245-1258	103	01	06	Area A6	02	BLOY	10	0	1	0	Y
	VE-ANI-03	438	502-009	Anacapa Island-East	05/20/91	1258-1309	103	01	07	Area A7	31	BLOY	10	0	1	0	Y
	VE-ANI-03	438	502-009	Anacapa Island-East	05/20/91	1220-1235	103	01	01	Area A1	02	WEGU	11	0	52	46	Y
	VE-ANI-03	438	502-009	Anacapa Island-East	05/20/91	1220-1235	103	01	02	Area A2	02	WEGU	11	0	25	22	Y
	VE-ANI-03	438	502-009	Anacapa Island-East	05/20/91	1235-1242	103	01	03	Area A3	02	WEGU	11	0	24	17	Y
	VE-ANI-03	438	502-009	Anacapa Island-East	05/20/91	1235-1242	103	01	04	Area A4	02	WEGU	11	0	10	3	Y
	VE-ANI-03	438	502-009	Anacapa Island-East	05/20/91	1242-1245	103	01	05	Area A5	02	WEGU	11	0	35	22	Y
4030	VE-ANI-03	438	502-009	Anacapa Island-East	05/20/91	1245-1258	103	01	06	Area A6	02	WEGU	11	0	7	4	Y
	VE-ANI-03	438	502-009	Anacapa Island-East	05/20/91	1258-1309	103	01	07	Area A7	31	WEGU	11	0	36	11	Y
	VE-ANI-03	438	502-009	Anacapa Island-East	05/20/91	1309-1314	103	01	08	Area A8	31	WEGU	11	0	30	22	Y
	VE-ANI-03	438	502-009	Anacapa Island-East	05/20/91	1314-1328	103	01	09	Area A9	31	WEGU	11	0	11	7	Y
	VE-ANI-03	438	502-009	Anacapa Island-East	05/20/91	1328-1333	103	01	10	Area A11	02	WEGU	11	0	60	29	Y
	VE-ANI-03	438	502-009	Anacapa Island-East	05/20/91	1343-1354	103	01	14	Area A16	02	WEGU	11	0	20	11	Y
	VE-ANI-03	438	502-009	Anacapa Island-East	05/20/91	1354-1405	103	01	15	Area A17	02	WEGU	11	0	23	6	Y
	VE-ANI-03	438	502-009	Anacapa Island-East	05/20/91	1354-1405	103	01	16	Area A18	02	WEGU	11	0	30	23	Y
	VE-ANI-03	438	502-009	Anacapa Island-East	05/20/91	1354-1405	103	01	17	Area A19	02	WEGU	11	0	17	10	Y
	VE-ANI-03	438	502-009	Anacapa Island-East	05/20/91	1405-1409	103	01	18	Area A20	02	WEGU	11	0	48	38	Y
4040	VE-ANI-03	438	502-009	Anacapa Island-East	05/24/91	1048-1647	080	01	19	Plateau	32	WEGU	11	933	ND	54	Y
	VE-ANI-03	438	502-009	Anacapa Island-East	1991	ND	121	06	06	Area A6	02	PIGU	25	1	ND	ND	Y
	VE-ANI-03	438	502-009	Anacapa Island-East	1991	ND	121	06	07	Area A7	02	PIGU	25	2	ND	ND	N
	VE-ANI-03	438	502-009	Anacapa Island-East	05/20/91	1258-1309	103	01	07	Area A7	31	PIGU	25	0	3	0	Y
	VE-ANI-03	438	502-009	Anacapa Island-East	1991	ND	121	06	08	Area A8	02	PIGU	25	2	ND	ND	Y
	VE-ANI-03	438	502-009	Anacapa Island-East	05/20/91	1309-1314	103	01	08	Area A8	31	PIGU	25	0	1	0	N
	VE-ANI-03	438	502-009	Anacapa Island-East	05/20/91	1314-1328	103	01	09	Area A9	31	PIGU	25	0	1	0	Y
	VE-ANI-03	438	502-009	Anacapa Island-East	05/20/91	1333-1343	103	01	11	Area A12	01	PIGU	25	0	1	1	Y
	VE-ANI-03	438	502-009	Anacapa Island-East	1991	ND	121	06	13	Area A15	02	PIGU	25	1	ND	ND	Y
	VE-ANI-03	438	502-009	Anacapa Island-East	05/20/91	1343-1354	103	01	14	Area A16	02	PIGU	25	0	1	0	Y
4050	VE-ANI-03	438	502-009	Anacapa Island-East	1991	ND	121	10	99	Unknown	02	XAMU	27	ND	ND	ND	Y

Appendix 2. Continued.

Rec. No.	F1	F2	F3	F4	F5	F6	F7	F8	F9	F10	F11	F12	F13	F14	F15	F16	F17
4051	VE-ANI-03	438	502-009	Anacapa Island-East	06/04/10	ND	130	06	99	Unknown	02	CAAU	28	ND	ND	ND	Y
	SB-SBI-01	439	524-007	Shag Rock	05/21/91	0955	105	01	01	Shag Rock	01	DCCO	07	4	9	1	Y
	SB-SBI-01	439	524-007	Shag Rock	04/13/91	0853-0859	104	01	01	Shag Rock	01	BRCO	08	0	8	0	N
	SB-SBI-01	439	524-007	Shag Rock	05/21/91	0955	105	01	01	Shag Rock	01	BRCO	08	2	4	0	Y
	SB-SBI-01	439	524-007	Shag Rock	04/13/91	0853-0859	104	01	01	Shag Rock	01	PECO	09	2	3	0	Y
	SB-SBI-01	439	524-007	Shag Rock	05/21/91	0955	105	01	01	Shag Rock	01	PECO	09	2	2	0	N
	SB-SBI-01	439	524-007	Shag Rock	04/13/91	0853-0859	104	01	01	Shag Rock	01	BLOY	10	0	1	0	N
	SB-SBI-01	439	524-007	Shag Rock	05/21/91	0955	105	01	01	Shag Rock	01	BLOY	10	0	2	0	Y
	SB-SBI-01	439	524-007	Shag Rock	05/21/91	0955	105	01	01	Shag Rock	01	WEGU	11	21	34	0	N
4060	SB-SBI-01	439	524-007	Shag Rock	05/22/91	1423-1530	106	03	01	Shag Rock	01	WEGU	11	42	ND	0	Y
	SB-SBI-01	439	524-007	Shag Rock	05/21/91	0955	105	01	01	Shag Rock	01	PIGU	25	0	3	2	Y
	SB-SBI-01	439	524-007	Shag Rock	05/22/91	1423-1530	106	03	01	Shag Rock	01	PIGU	25	0	1	1	N
	SB-SBI-01	439	524-007	Shag Rock	05/22/91	1423-1530	106	03	01	Shag Rock	01	XAMU	27	4	2	11	Y
	SB-SBI-01	439	524-007	Shag Rock	05/22/91	1423-1530	106	03	01	Shag Rock	01	CAAU	28	0	0	1	Y
	SB-SBI-02	440	524-008	Santa Barbara Island	1991	ND	124	07	99	Unknown	02	LHSP	02	0	9	0	Y
	SB-SBI-02	440	524-008	Santa Barbara Island	05/19/91	2040-0505	112	07	99	Santa Barbara Island	01	LHSP	02	0	5	0	N
	SB-SBI-02	440	524-008	Santa Barbara Island	07/16/91	2055-0430	126	07	99	Unknown	01	LHSP	02	0	2	0	N
	SB-SBI-02	440	524-008	Santa Barbara Island	07/18/91	2055-0326	126	07	99	Unknown	01	LHSP	02	0	1	0	N
	SB-SBI-02	440	524-008	Santa Barbara Island	07/20/91	2102-0434	126	07	99	Unknown	01	LHSP	02	0	1	0	N
4070	SB-SBI-02	440	524-008	Santa Barbara Island	04/12/91	1350-1700	110	02	05	Area 6	02	ASSP	03	1	1	0	N
	SB-SBI-02	440	524-008	Santa Barbara Island	1991	ND	124	07	99	Unknown	02	ASSP	03	1	314	0	Y
	SB-SBI-02	440	524-008	Santa Barbara Island	04/11/91	2118-0610	108	07	99	Unknown	02	ASSP	03	0	2	0	N
	SB-SBI-02	440	524-008	Santa Barbara Island	04/12/91	2010-0526	107	07	99	Santa Barbara Island	02	ASSP	03	0	24	0	N
	SB-SBI-02	440	524-008	Santa Barbara Island	04/13/91	2000-0537	109	07	99	Santa Barbara Island	01	ASSP	03	0	15	0	N
	SB-SBI-02	440	524-008	Santa Barbara Island	04/14/91	2029-0204	107	07	99	Santa Barbara Island	01	ASSP	03	0	24	0	N
	SB-SBI-02	440	524-008	Santa Barbara Island	05/18/91	2050-0236	112	07	99	Santa Barbara Island	01	ASSP	03	0	10	0	N
	SB-SBI-02	440	524-008	Santa Barbara Island	05/19/91	2040-0505	112	07	99	Santa Barbara Island	01	ASSP	03	0	38	0	N
	SB-SBI-02	440	524-008	Santa Barbara Island	05/20/91	2030-0457	112	07	99	Santa Barbara Island	01	ASSP	03	0	17	0	N
	SB-SBI-02	440	524-008	Santa Barbara Island	05/21/91	2030-0518	105	01	99	Unknown	01	ASSP	03	0	43	0	N
4080	SB-SBI-02	440	524-008	Santa Barbara Island	07/16/91	2055-0430	126	07	99	Unknown	01	ASSP	03	0	37	0	N
	SB-SBI-02	440	524-008	Santa Barbara Island	07/17/91	2040-0417	126	07	99	Unknown	01	ASSP	03	0	53	0	N
	SB-SBI-02	440	524-008	Santa Barbara Island	07/18/91	2055-0326	126	07	99	Unknown	01	ASSP	03	0	8	0	N
	SB-SBI-02	440	524-008	Santa Barbara Island	07/19/91	2100-0436	126	07	99	Unknown	01	ASSP	03	0	29	0	N
	SB-SBI-02	440	524-008	Santa Barbara Island	07/20/91	2102-0434	126	07	99	Unknown	01	ASSP	03	0	2	0	N
	SB-SBI-02	440	524-008	Santa Barbara Island	07/21/91	2047-0500	126	07	99	Unknown	01	ASSP	03	0	32	0	N
	SB-SBI-02	440	524-008	Santa Barbara Island	1991	ND	124	07	99	Unknown	02	BLSP	04	0	51	0	Y
	SB-SBI-02	440	524-008	Santa Barbara Island	05/19/91	2040-0505	112	07	99	Santa Barbara Island	01	BLSP	04	0	4	0	N
	SB-SBI-02	440	524-008	Santa Barbara Island	05/20/91	2030-0457	112	07	99	Santa Barbara Island	01	BLSP	04	0	1	0	N
	SB-SBI-02	440	524-008	Santa Barbara Island	05/21/91	2030-0518	105	01	99	Unknown	01	BLSP	04	0	2	0	N
4090	SB-SBI-02	440	524-008	Santa Barbara Island	07/16/91	2055-0430	126	07	99	Unknown	01	BLSP	04	0	18	0	N
	SB-SBI-02	440	524-008	Santa Barbara Island	07/17/91	2040-0417	126	07	99	Unknown	01	BLSP	04	0	20	0	N
	SB-SBI-02	440	524-008	Santa Barbara Island	07/19/91	2100-0436	126	07	99	Unknown	01	BLSP	04	0	3	0	N
	SB-SBI-02	440	524-008	Santa Barbara Island	07/20/91	2102-0434	126	07	99	Unknown	01	BLSP	04	0	1	0	N
	SB-SBI-02	440	524-008	Santa Barbara Island	07/21/91	2047-0500	126	07	99	Unknown	01	BLSP	04	0	3	0	N
	SB-SBI-02	440	524-008	Santa Barbara Island	1991	ND	134	02	13	Area 28 (Grvyrd.Cyn.Area)	02	BRPE	06	273	ND	ND	Y
	SB-SBI-02	440	524-008	Santa Barbara Island	1991	ND	134	02	14	Area 27	02	BRPE	06	195	ND	ND	Y
	SB-SBI-02	440	524-008	Santa Barbara Island	1991	ND	134	02	16	Area 25 (Cat Cyn. Area)	02	BRPE	06	80	ND	ND	Y
	SB-SBI-02	440	524-008	Santa Barbara Island	1991	ND	134	02	28	Signal Peak Slope (North)	02	BRPE	06	67	ND	ND	Y
	SB-SBI-02	440	524-008	Santa Barbara Island	05/21/91	1221-1252	105	01	13	Area 28	02	BRPE	06	92	ND	0	N
4100	SB-SBI-02	440	524-008	Santa Barbara Island	05/22/91	1010-1140	014	02	13	Area 28	02	BRPE	06	98	142	0	N

Appendix 2. Continued.

Rec. No.	F1	F2	F3	F4	F5	F6	F7	F8	F9	F10	F11	F12	F13	F14	F15	F16	F17
4101	SB-SBI-02	440	524-008	Santa Barbara Island	05/21/91	1221-1252	105	01	14	Area 27	02	BRPE	06	50	69	0	N
	SB-SBI-02	440	524-008	Santa Barbara Island	05/21/91	1221-1252	105	01	15	Area 26	02	BRPE	06	1	26	0	N
	SB-SBI-02	440	524-008	Santa Barbara Island	05/21/91	1221-1252	105	01	16	Area 25	02	BRPE	06	ND	2	0	N
	SB-SBI-02	440	524-008	Santa Barbara Island	05/22/91	1140-1230	014	02	16	Area 25	02	BRPE	06	ND	2	0	N
	SB-SBI-02	440	524-008	Santa Barbara Island	05/22/91	1140-1230	014	02	18	Area 17	02	BRPE	06	1	2	0	N
	SB-SBI-02	440	524-008	Santa Barbara Island	06/15/91	1021-1028	119	04	18	Area 17	02	BRPE	06	3	2	0	Y
	SB-SBI-02	440	524-008	Santa Barbara Island	05/22/91	1140-1230	014	02	28	Signal Peak Slope North	32	BRPE	06	43	45	0	N
	SB-SBI-02	440	524-008	Santa Barbara Island	05/22/91	ND	014	02	99	Areas 26-27	02	BRPE	06	74	143	0	N
	SB-SBI-02	440	524-008	Santa Barbara Island	05/21/91	1015	105	06	03	Area 9 (E.Seal Cove)	31	DCCO	07	ND	ND	ND	N
4110	SB-SBI-02	440	524-008	Santa Barbara Island	06/15/91	1036-1047	119	04	03	Area 9	02	DCCO	07	58	71	0	Y
	SB-SBI-02	440	524-008	Santa Barbara Island	04/13/91	0859	104	01	04	Area 8	02	DCCO	07	ND	3	ND	N
	SB-SBI-02	440	524-008	Santa Barbara Island	05/21/91	0900-1015	105	01	04	Area 8	02	DCCO	07	16	18	0	N
	SB-SBI-02	440	524-008	Santa Barbara Island	06/15/91	1036-1047	119	04	04	Area 8	02	DCCO	07	29	36	0	Y
	SB-SBI-02	440	524-008	Santa Barbara Island	05/21/91	1145	105	01	18	Area 17	02	DCCO	07	ND	ND	ND	N
	SB-SBI-02	440	524-008	Santa Barbara Island	05/22/91	1140-1230	014	02	18	Area 17	02	DCCO	07	4	8	2	N
	SB-SBI-02	440	524-008	Santa Barbara Island	06/15/91	1021-1028	119	04	18	Area 17	02	DCCO	07	200	228	0	Y
	SB-SBI-02	440	524-008	Santa Barbara Island	05/21/91	1113-1145	105	01	19	Area 16	02	DCCO	07	13	18	0	N
	SB-SBI-02	440	524-008	Santa Barbara Island	06/15/91	1021-1028	119	04	19	Area 16	02	DCCO	07	33	35	0	Y
	SB-SBI-02	440	524-008	Santa Barbara Island	04/13/91	0920	104	01	01	Area 11 (Webster Point)	31	BRCO	08	17	118	0	N
4120	SB-SBI-02	440	524-008	Santa Barbara Island	05/21/91	1050-1113	105	01	01	Area 11 (Webster Point)	31	BRCO	08	56	185	29	N
	SB-SBI-02	440	524-008	Santa Barbara Island	05/22/91	1010	014	02	01	Area 11	02	BRCO	08	21	117	36	N
	SB-SBI-02	440	524-008	Santa Barbara Island	06/15/91	1030	119	04	01	Webster Point(Area 11)	02	BRCO	08	207	271	0	Y
	SB-SBI-02	440	524-008	Santa Barbara Island	05/21/91	1015	105	06	03	Area 9 (E.Seal Cove)	31	BRCO	08	3	4	0	Y
	SB-SBI-02	440	524-008	Santa Barbara Island	04/13/91	0859	104	01	04	Area 8	02	BRCO	08	0	1	0	N
	SB-SBI-02	440	524-008	Santa Barbara Island	05/21/91	0900-1015	105	01	04	Area 8	02	BRCO	08	1	3	0	Y
	SB-SBI-02	440	524-008	Santa Barbara Island	04/13/91	0820-0859	104	01	05	Area 6	31	BRCO	08	0	2	0	N
	SB-SBI-02	440	524-008	Santa Barbara Island	05/21/91	0900-1015	105	06	05	Area 6	31	BRCO	08	6	6	0	Y
	SB-SBI-02	440	524-008	Santa Barbara Island	04/13/91	0820-0859	104	01	06	Area 5	31	BRCO	08	11	21	0	N
	SB-SBI-02	440	524-008	Santa Barbara Island	05/21/91	0900-1015	105	01	06	Area 5	31	BRCO	08	24	36	36	Y
4130	SB-SBI-02	440	524-008	Santa Barbara Island	05/21/91	1252	105	01	12	Area 29	02	BRCO	08	0	11	0	N
	SB-SBI-02	440	524-008	Santa Barbara Island	04/13/91	1059	104	01	13	Area 28	02	BRCO	08	0	20	0	N
	SB-SBI-02	440	524-008	Santa Barbara Island	04/13/91	1051	104	01	15	Area 26	02	BRCO	08	0	12	1	N
	SB-SBI-02	440	524-008	Santa Barbara Island	05/21/91	1145	105	01	18	Area 17	02	BRCO	08	5	6	1	N
	SB-SBI-02	440	524-008	Santa Barbara Island	06/15/91	1021-1028	119	04	18	Area 17	02	BRCO	08	8	10	0	Y
	SB-SBI-02	440	524-008	Santa Barbara Island	04/13/91	0955	104	01	19	Area 16	02	BRCO	08	0	2	0	N
	SB-SBI-02	440	524-008	Santa Barbara Island	05/21/91	1113-1145	105	01	19	Area 16	02	BRCO	08	3	6	8	Y
	SB-SBI-02	440	524-008	Santa Barbara Island	04/13/91	0820-0859	104	01	05	Area 6	31	PECO	09	0	1	0	N
	SB-SBI-02	440	524-008	Santa Barbara Island	05/21/91	0900-1015	105	06	05	Area 6	31	PECO	09	3	4	1	Y
	SB-SBI-02	440	524-008	Santa Barbara Island	04/13/91	0820-0859	104	01	06	Area 5	31	PECO	09	1	1	0	Y
4140	SB-SBI-02	440	524-008	Santa Barbara Island	04/13/91	0820-0859	104	01	08	Area 4A	02	PECO	09	2	5	0	Y
	SB-SBI-02	440	524-008	Santa Barbara Island	04/13/91	0820-0859	104	01	09	Area 3	02	PECO	09	0	0	1	N
	SB-SBI-02	440	524-008	Santa Barbara Island	04/13/91	1106	104	01	12	Area 29	02	PECO	09	4	6	1	Y
	SB-SBI-02	440	524-008	Santa Barbara Island	05/21/91	1252	105	01	12	Area 29	02	PECO	09	3	4	0	N
	SB-SBI-02	440	524-008	Santa Barbara Island	05/21/91	1221	105	01	17	Area 24	02	PECO	09	1	2	0	Y
	SB-SBI-02	440	524-008	Santa Barbara Island	04/13/91	0937	104	01	22	Area 12	31	PECO	09	1	1	0	Y
	SB-SBI-02	440	524-008	Santa Barbara Island	04/13/91	0934	104	01	23	Area 11A	01	PECO	09	2	2	0	N
	SB-SBI-02	440	524-008	Santa Barbara Island	05/21/91	1050-1113	105	01	23	Area 11A	01	PECO	09	7	7	0	Y
	SB-SBI-02	440	524-008	Santa Barbara Island	05/21/91	1015	105	06	03	Area 9 (E.Seal Cove)	31	BLOY	10	0	3	0	Y
	SB-SBI-02	440	524-008	Santa Barbara Island	04/13/91	0820-0859	104	01	08	Area 4A	02	BLOY	10	0	2	1	N
4150	SB-SBI-02	440	524-008	Santa Barbara Island	05/21/91	0848-0900	105	01	08	Area 4A	02	BLOY	10	0	2	1	Y

Appendix 2. Continued.

Rec. No.	F1	F2	F3	F4	F5	F6	F7	F8	F9	F10	F11	F12	F13	F14	F15	F16	F17
4151	SB-SBI-02	440	524-008	Santa Barbara Island	04/13/91	0820-0859	104	01	10	Area 2	02	BLOY	10	0	2	1	N
	SB-SBI-02	440	524-008	Santa Barbara Island	05/21/91	0832-0848	105	01	10	Area 2	02	BLOY	10	0	2	1	Y
	SB-SBI-02	440	524-008	Santa Barbara Island	04/13/91	1106	104	01	12	Area 29	02	BLOY	10	0	2	0	Y
	SB-SBI-02	440	524-008	Santa Barbara Island	05/21/91	1221-1252	105	01	13	Area 28	02	BLOY	10	0	1	1	Y
	SB-SBI-02	440	524-008	Santa Barbara Island	05/21/91	1221-1252	105	01	14	Area 27	02	BLOY	10	0	1	0	Y
	SB-SBI-02	440	524-008	Santa Barbara Island	04/13/91	1038	104	01	16	Area 25	02	BLOY	10	0	2	0	Y
	SB-SBI-02	440	524-008	Santa Barbara Island	05/21/91	1113-1145	105	01	19	Area 16	02	BLOY	10	0	3	1	Y
	SB-SBI-02	440	524-008	Santa Barbara Island	05/21/91	1113-1145	105	01	20	Area 15	02	BLOY	10	0	1	1	N
	SB-SBI-02	440	524-008	Santa Barbara Island	05/21/91	1113	105	01	21	Area 14	02	BLOY	10	0	2	1	N
4160	SB-SBI-02	440	524-008	Santa Barbara Island	05/21/91	1050-1113	105	01	01	Area 11 (Webster Point)	31	WEGU	11	28	43	3	Y
	SB-SBI-02	440	524-008	Santa Barbara Island	05/21/91	1050	105	01	02	Area 10	02	WEGU	11	3	6	2	Y
	SB-SBI-02	440	524-008	Santa Barbara Island	05/21/91	1015	105	06	03	Area 9 (E.Seal Cove)	31	WEGU	11	35	62	12	Y
	SB-SBI-02	440	524-008	Santa Barbara Island	05/21/91	0900-1015	105	01	04	Area 8	02	WEGU	11	9	13	0	Y
	SB-SBI-02	440	524-008	Santa Barbara Island	05/19/91	ND	111	03	05	Area 6	02	WEGU	11	35	ND	0	Y
	SB-SBI-02	440	524-008	Santa Barbara Island	05/21/91	0900-1015	105	06	05	Area 6	31	WEGU	11	17	31	7	N
	SB-SBI-02	440	524-008	Santa Barbara Island	05/21/91	0900-1015	105	01	06	Area 5	31	WEGU	11	7	12	2	Y
	SB-SBI-02	440	524-008	Santa Barbara Island	05/21/91	0900	105	01	07	Area 4B	02	WEGU	11	4	7	0	Y
	SB-SBI-02	440	524-008	Santa Barbara Island	05/21/91	0848-0900	105	01	08	Area 4A	02	WEGU	11	8	14	0	Y
	SB-SBI-02	440	524-008	Santa Barbara Island	05/21/91	0848	105	01	09	Area 3	02	WEGU	11	10	17	5	Y
4170	SB-SBI-02	440	524-008	Santa Barbara Island	05/21/91	0832-0848	105	01	10	Area 2	02	WEGU	11	77	ND	17	Y
	SB-SBI-02	440	524-008	Santa Barbara Island	05/21/91	0832	105	01	11	Area 1	02	WEGU	11	1	2	0	Y
	SB-SBI-02	440	524-008	Santa Barbara Island	05/21/91	1252	105	01	12	Area 29	02	WEGU	11	3	3	0	Y
	SB-SBI-02	440	524-008	Santa Barbara Island	05/21/91	1221-1252	105	01	13	Area 28	02	WEGU	11	24	ND	0	Y
	SB-SBI-02	440	524-008	Santa Barbara Island	05/21/91	1221-1252	105	01	14	Area 27	02	WEGU	11	68	ND	0	N
	SB-SBI-02	440	524-008	Santa Barbara Island	05/21/91	1221-1252	105	01	15	Area 26	02	WEGU	11	106	146	0	N
	SB-SBI-02	440	524-008	Santa Barbara Island	05/21/91	1221-1252	105	01	16	Area 25	02	WEGU	11	45	60	0	N
	SB-SBI-02	440	524-008	Santa Barbara Island	05/22/91	1140-1230	014	02	16	Area 25	02	WEGU	11	63	87	0	Y
	SB-SBI-02	440	524-008	Santa Barbara Island	05/21/91	1221	105	01	17	Area 24	02	WEGU	11	1	2	0	Y
	SB-SBI-02	440	524-008	Santa Barbara Island	05/21/91	1145	105	01	18	Area 17	02	WEGU	11	5	5	0	N
4180	SB-SBI-02	440	524-008	Santa Barbara Island	06/15/91	1021-1028	119	04	18	Area 17	02	WEGU	11	8	10	0	Y
	SB-SBI-02	440	524-008	Santa Barbara Island	05/21/91	1113-1145	105	01	19	Area 16	02	WEGU	11	4	6	0	N
	SB-SBI-02	440	524-008	Santa Barbara Island	06/15/91	1021-1028	119	04	19	Area 16	02	WEGU	11	4	7	0	Y
	SB-SBI-02	440	524-008	Santa Barbara Island	05/21/91	1113-1145	105	01	20	Area 15	02	WEGU	11	2	3	1	N
	SB-SBI-02	440	524-008	Santa Barbara Island	05/21/91	1050-1113	105	01	22	Area 12	31	WEGU	11	2	5	0	Y
	SB-SBI-02	440	524-008	Santa Barbara Island	06/04/91	0836-1324	113	02	24	Areas K-T	32	WEGU	11	1865	ND	40	Y
	SB-SBI-02	440	524-008	Santa Barbara Island	06/04/91	1355	113	02	25	Area U	32	WEGU	11	14	ND	8	Y
	SB-SBI-02	440	524-008	Santa Barbara Island	06/04/91	1406-1432	113	02	26	Areas V-W	32	WEGU	11	165	ND	0	Y
	SB-SBI-02	440	524-008	Santa Barbara Island	06/03/91	1503-1830	078	02	27	Areas A-I	32	WEGU	11	605	ND	39	Y
	SB-SBI-02	440	524-008	Santa Barbara Island	06/04/91	1355-1505	113	02	27	Areas A-I	32	WEGU	11	267	ND	13	Y
4190	SB-SBI-02	440	524-008	Santa Barbara Island	06/04/91	0830	113	02	28	Area J	32	WEGU	11	ND	ND	159	Y
	SB-SBI-02	440	524-008	Santa Barbara Island	05/22/91	ND	014	02	99	Areas 26-27	02	WEGU	11	222	352	0	Y
	SB-SBI-02	440	524-008	Santa Barbara Island	04/13/91	0920	104	01	01	Area 11 (Webster Point)	31	PIGU	25	0	21	1	N
	SB-SBI-02	440	524-008	Santa Barbara Island	05/21/91	1050-1113	105	01	01	Area 11 (Webster Point)	31	PIGU	25	0	12	1	Y
	SB-SBI-02	440	524-008	Santa Barbara Island	04/13/91	0914	104	01	02	Area 10	02	PIGU	25	0	3	0	N
	SB-SBI-02	440	524-008	Santa Barbara Island	05/21/91	1050	105	01	02	Area 10	02	PIGU	25	0	8	0	Y
	SB-SBI-02	440	524-008	Santa Barbara Island	05/21/91	1015	105	06	03	Area 9 (E.Seal Cove)	31	PIGU	25	0	7	0	Y
	SB-SBI-02	440	524-008	Santa Barbara Island	04/13/91	0820-0859	104	01	05	Area 6	31	PIGU	25	0	10	4	N
	SB-SBI-02	440	524-008	Santa Barbara Island	05/21/91	0900-1015	105	06	05	Area 6	31	PIGU	25	6	33	5	Y
	SB-SBI-02	440	524-008	Santa Barbara Island	04/13/91	0820-0859	104	01	06	Area 5	31	PIGU	25	0	17	5	N
4200	SB-SBI-02	440	524-008	Santa Barbara Island	05/21/91	0900-1015	105	01	06	Area 5	31	PIGU	25	0	25	16	Y

Appendix 2. Continued.

Rec. No.	F1	F2	F3	F4	F5	F6	F7	F8	F9	F10	F11	F12	F13	F14	F15	F16	F17
4201	SB-SBI-02	440	524-008	Santa Barbara Island	04/13/91	0820-0859	104	01	07	Area 4B	02	PIGU	25	0	3	0	N
	SB-SBI-02	440	524-008	Santa Barbara Island	05/21/91	0900	105	01	07	Area 4B	02	PIGU	25	0	2	0	Y
	SB-SBI-02	440	524-008	Santa Barbara Island	04/13/91	0820-0859	104	01	08	Area 4A	02	PIGU	25	0	2	0	N
	SB-SBI-02	440	524-008	Santa Barbara Island	05/21/91	0848-0900	105	01	08	Area 4A	02	PIGU	25	0	1	1	Y
	SB-SBI-02	440	524-008	Santa Barbara Island	05/21/91	0832-0848	105	01	10	Area 2	02	PIGU	25	0	1	0	Y
	SB-SBI-02	440	524-008	Santa Barbara Island	04/13/91	0820	104	01	11	Area 1	02	PIGU	25	0	1	0	N
	SB-SBI-02	440	524-008	Santa Barbara Island	05/21/91	0832	105	01	11	Area 1	02	PIGU	25	0	1	1	Y
	SB-SBI-02	440	524-008	Santa Barbara Island	04/13/91	1038	104	01	16	Area 25	02	PIGU	25	0	1	0	N
	SB-SBI-02	440	524-008	Santa Barbara Island	05/21/91	1113	105	01	21	Area 14	02	PIGU	25	0	1	0	Y
4210	SB-SBI-02	440	524-008	Santa Barbara Island	04/13/91	0937	104	01	22	Area 12	31	PIGU	25	0	2	0	N
	SB-SBI-02	440	524-008	Santa Barbara Island	05/21/91	1050-1113	105	01	22	Area 12	31	PIGU	25	0	5	ND	Y
	SB-SBI-02	440	524-008	Santa Barbara Island	04/11/91	1123-1415	107	02	05	Area 6	02	XAMU	27	15	15	25	N
	SB-SBI-02	440	524-008	Santa Barbara Island	04/12/91	2000-0004	107	10	08	Area 4A	02	XAMU	27	0	ND	0	N
	SB-SBI-02	440	524-008	Santa Barbara Island	04/11/91	1445-1600	107	02	09	Area 3	02	XAMU	27	6	2	6	N
	SB-SBI-02	440	524-008	Santa Barbara Island	1991	ND	124	05	99	Unknown	02	XAMU	27	ND	ND	1421	Y
	SB-SBI-02	440	524-008	Santa Barbara Island	04/11/91	2118-0610	108	07	99	Unknown	02	XAMU	27	0	2	0	N
	SB-SBI-02	440	524-008	Santa Barbara Island	04/11/91	2046-0614	109	14	99	Unknown	02	XAMU	27	0	23	0	N
	SB-SBI-02	440	524-008	Santa Barbara Island	04/12/91	2000-0004	107	14	99	Santa Barbara Island	02	XAMU	27	0	11	0	N
	SB-SBI-02	440	524-008	Santa Barbara Island	04/14/91	2029-0204	107	07	99	Santa Barbara Island	01	XAMU	27	0	2	0	N
4220	SB-SBI-02	440	524-008	Santa Barbara Island	04/14/91	2146-0120	107	14	99	Santa Barbara Island	01	XAMU	27	0	7	0	N
	SB-SBI-02	440	524-008	Santa Barbara Island	05/17/91	2115-2240	112	14	99	Santa Barbara Island	01	XAMU	27	0	1	0	N
	SB-SBI-02	440	524-008	Santa Barbara Island	05/18/91	2050-0236	112	07	99	Santa Barbara Island	01	XAMU	27	0	2	0	N
	SB-SBI-02	440	524-008	Santa Barbara Island	1991	ND	124	13	99	Unknown	02	CAAU	28	ND	22	66	Y
	SB-SBI-02	440	524-008	Santa Barbara Island	1991	ND	124	05	99	Unknown	02	CAAU	28	ND	ND	66	N
	SB-SBI-02	440	524-008	Santa Barbara Island	04/11/91	2118-0610	108	07	99	Unknown	02	CAAU	28	0	3	0	N
	SB-SBI-02	440	524-008	Santa Barbara Island	04/12/91	2010-0526	107	07	99	Santa Barbara Island	02	CAAU	28	0	1	0	N
	SB-SBI-02	440	524-008	Santa Barbara Island	04/13/91	2000-0537	109	07	99	Santa Barbara Island	01	CAAU	28	0	1	0	N
	SB-SBI-02	440	524-008	Santa Barbara Island	04/14/91	2029-0204	107	07	99	Santa Barbara Island	01	CAAU	28	0	9	0	N
	SB-SBI-02	440	524-008	Santa Barbara Island	05/19/91	2040-0505	112	07	99	Santa Barbara Island	01	CAAU	28	0	12	0	N
4230	SB-SBI-02	440	524-008	Santa Barbara Island	05/20/91	2030-0457	112	07	99	Santa Barbara Island	01	CAAU	28	0	1	0	N
	SB-SBI-02	440	524-008	Santa Barbara Island	05/21/91	2030-0518	105	01	99	Unknown	01	CAAU	28	0	2	0	N
	SB-SBI-02	440	524-008	Santa Barbara Island	05/21/91	1015	105	06	03	Area 9 (E.Seal Cove)	31	UNCO	32	1	1	0	Y
	SB-SBI-02	440	524-008	Santa Barbara Island	04/13/91	0914	104	01	03	Area 9 (E.Seal Cove)	31	ZERO	99	0	0	0	N
	SB-SBI-02	440	524-008	Santa Barbara Island	04/13/91	1056	104	01	14	Area 27	02	ZERO	99	0	0	0	N
	SB-SBI-02	440	524-008	Santa Barbara Island	04/13/91	1032	104	01	17	Area 24	02	ZERO	99	0	0	0	N
	SB-SBI-02	440	524-008	Santa Barbara Island	04/13/91	1004	104	01	18	Area 17	02	ZERO	99	0	0	0	N
	SB-SBI-02	440	524-008	Santa Barbara Island	04/13/91	0953	104	01	20	Area 15	02	ZERO	99	0	0	0	N
	SB-SBI-02	440	524-008	Santa Barbara Island	04/13/91	0949	104	01	21	Area 14	02	ZERO	99	0	0	0	N
	SB-SBI-03	441	524-009	Sutil Island	1991	ND	124	07	01	Sutil Island	01	LHSP	02	0	3	0	Y
4240	SB-SBI-03	441	524-009	Sutil Island	04/13/91	1645-1830	114	07	01	Sutil Island	01	LHSP	02	0	1	0	N
	SB-SBI-03	441	524-009	Sutil Island	04/13/91	2005-0430	114	07	01	Sutil Island	01	LHSP	02	0	1	0	N
	SB-SBI-03	441	524-009	Sutil Island	07/20/91	2015-0505	126	07	01	Sutil Island	01	LHSP	02	0	2	0	N
	SB-SBI-03	441	524-009	Sutil Island	1991	ND	124	07	01	Sutil Island	01	ASSP	03	0	83	0	Y
	SB-SBI-03	441	524-009	Sutil Island	04/13/91	2005-0430	114	07	01	Sutil Island	01	ASSP	03	0	18	0	N
	SB-SBI-03	441	524-009	Sutil Island	04/13/91	1645-1830	114	07	01	Sutil Island	01	ASSP	03	0	18	0	N
	SB-SBI-03	441	524-009	Sutil Island	06/04/91	2057-0400	080	07	01	Sutil Island	01	ASSP	03	0	29	0	N
	SB-SBI-03	441	524-009	Sutil Island	07/19/91	2045-0500	126	07	01	Sutil Island	01	ASSP	03	0	10	0	N
	SB-SBI-03	441	524-009	Sutil Island	07/20/91	2015-0505	126	07	01	Sutil Island	01	ASSP	03	0	22	0	N
	SB-SBI-03	441	524-009	Sutil Island	07/21/91	2038-0520	126	07	01	Sutil Island	01	ASSP	03	0	6	0	N
4250	SB-SBI-03	441	524-009	Sutil Island	1991	ND	124	07	01	Sutil Island	01	BLSP	04	0	36	0	Y

Appendix 2. Continued.

Rec. No.	F1	F2	F3	F4	F5	F6	F7	F8	F9	F10	F11	F12	F13	F14	F15	F16	F17
4251	SB-SBI-03	441	524-009	Sutil Island	06/04/91	2057-0400	080	07	01	Sutil Island	01	BLSP	04	0	13	0	N
	SB-SBI-03	441	524-009	Sutil Island	07/19/91	2045-0500	126	07	01	Sutil Island	01	BLSP	04	0	2	0	N
	SB-SBI-03	441	524-009	Sutil Island	07/20/91	2015-0505	126	07	01	Sutil Island	01	BLSP	04	0	11	0	N
	SB-SBI-03	441	524-009	Sutil Island	07/21/91	2038-0520	126	07	01	Sutil Island	01	BLSP	04	0	13	0	N
	SB-SBI-03	441	524-009	Sutil Island	05/21/91	1150-1220	105	01	01	Sutil Island	01	DCCO	07	12	26	0	N
	SB-SBI-03	441	524-009	Sutil Island	06/15/91	1013-1016	119	04	01	Sutil Island	01	DCCO	07	172	250	0	Y
	SB-SBI-03	441	524-009	Sutil Island	04/13/91	1012-1025	104	01	01	Sutil Island	01	BRCO	08	7	55	7	N
	SB-SBI-03	441	524-009	Sutil Island	05/21/91	1150-1220	105	01	01	Sutil Island	01	BRCO	08	30	63	0	Y
	SB-SBI-03	441	524-009	Sutil Island	04/13/91	1012-1025	104	01	01	Sutil Island	01	BLOY	10	0	4	2	Y
4260	SB-SBI-03	441	524-009	Sutil Island	05/21/91	1150-1220	105	01	01	Sutil Island	01	BLOY	10	0	1	0	N
	SB-SBI-03	441	524-009	Sutil Island	05/21/91	1150-1220	105	01	01	Sutil Island	01	WEGU	11	37	44	0	Y
	SB-SBI-03	441	524-009	Sutil Island	04/13/91	1012-1025	104	01	01	Sutil Island	01	PIGU	25	0	15	2	Y
	SB-SBI-03	441	524-009	Sutil Island	05/21/91	1150-1220	105	01	01	Sutil Island	01	PIGU	25	0	10	8	N
	SB-SBI-03	441	524-009	Sutil Island	1991	ND	124	05	01	Sutil Island	01	XAMU	27	ND	ND	127	Y
	SB-SBI-03	441	524-009	Sutil Island	06/04/91	2057-0400	080	10	01	Sutil Island	01	XAMU	27	0	ND	0	N
	SB-SBI-03	441	524-009	Sutil Island	07/19/91	2045-0500	126	10	01	Sutil Island	01	XAMU	27	0	ND	0	N
	SB-SBI-03	441	524-009	Sutil Island	1991	ND	124	05	01	Sutil Island	01	CAAU	28	ND	ND	81	N
	SB-SBI-03	441	524-009	Sutil Island	1991	ND	124	13	01	Sutil Island	01	CAAU	28	ND	9	81	Y
	SB-SBI-03	441	524-009	Sutil Island	04/13/91	2005-0430	114	07	01	Sutil Island	01	CAAU	28	0	8	0	N
4270	SB-SBI-03	441	524-009	Sutil Island	06/04/91	2057-0400	080	07	01	Sutil Island	01	CAAU	28	0	1	0	N
	VE-SNI-01	442	524-022	Vizcaino Point South	05/27/91	0838-1338	115	02	01	Vizcaino Point South	26	BLOY	10	0	3	0	Y
	VE-SNI-01	442	524-022	Vizcaino Point South	05/27/91	0838-1338	115	02	01	Vizcaino Point South	26	WEGU	11	2819	ND	0	Y
	VE-SNI-02	443	524-023	Vizcaino Point East	05/16/91	0950-1001	119	04	01	Vizcaino Point East	02	BRCO	08	2145	3281	0	N
	VE-SNI-02	443	524-023	Vizcaino Point East	05/26/91	1230-1237	083	01	01	Vizcaino Point East	02	BRCO	08	1500	ND	0	N
	VE-SNI-02	443	524-023	Vizcaino Point East	06/15/91	0952-0955	119	01	01	Vizcaino Point East	02	BRCO	08	2313	2950	0	Y
	VE-SNI-02	443	524-023	Vizcaino Point East	05/16/91	0950-1001	119	04	01	Vizcaino Point East	02	WEGU	11	0	41	0	N
	VE-SNI-02	443	524-023	Vizcaino Point East	06/15/91	0952-0955	119	01	01	Vizcaino Point East	02	WEGU	11	0	35	0	N
	VE-SNI-03	444	524-024	Thousand Springs Area	05/26/91	1120-1150	083	01	99	Unknown	02	BLOY	10	0	3	0	Y
	VE-SNI-03	444	524-024	Thousand Springs Area	05/26/91	1157	083	01	01	Area 9	02	WEGU	11	0	4	2	Y
4280	VE-SNI-04	445	524-025	"Light Pt." West	05/26/91	1047	083	01	01	Area 6	02	WEGU	11	1	2	0	Y
	VE-SNI-05	446	524-026	Dutch Harbor Area	05/26/91	1505-1720	117	02	99	Unknown	26	BLOY	10	0	2	0	Y
	VE-SNI-05	446	524-026	Dutch Harbor Area	05/26/91	1346	083	01	01	Area 20	26	WEGU	11	3	6	0	Y
	VE-SNI-06	447	524-027	Elephant Seal Beach Area	05/26/91	1242-1302	117	02	02	Area 18(11-12)	26	BLOY	10	0	1	0	Y
	VE-SNI-06	447	524-027	Elephant Seal Beach Area	05/26/91	1242-1302	117	02	99	Unknown	26	BLOY	10	0	2	0	Y
	VE-SNI-06	447	524-027	Elephant Seal Beach Area	05/26/91	1337	083	01	01	Area 19(14)	26	WEGU	11	3	18	0	Y
	VE-SNI-06	447	524-027	Elephant Seal Beach Area	05/26/91	1411	117	02	01	Area 19(14)	26	WEGU	11	2	13	1	Y
	VE-SNI-06	447	524-027	Elephant Seal Beach Area	05/26/91	1330	083	01	02	Area 18(11-12)	26	WEGU	11	12	30	0	Y
	VE-SNI-06	447	524-027	Elephant Seal Beach Area	05/26/91	1242-1302	117	02	02	Area 18(11-12)	26	WEGU	11	17	101	0	Y
	VE-SNI-06	447	524-027	Elephant Seal Beach Area	05/26/91	1242-1302	117	02	03	Area 17(10)	26	WEGU	11	0	22	0	N
4290	VE-SNI-06	447	524-027	Elephant Seal Beach Area	05/26/91	1326	083	01	03	Area 17(10)	26	WEGU	11	8	45	0	Y
	VE-SNI-07	448	524-028	Cormorant Rock Area	05/26/91	1200-1228	117	02	01	Area 9	26	BLOY	10	0	5	3	Y
	VE-SNI-07	448	524-028	Cormorant Rock Area	05/26/91	1124	117	02	02	Area 8	26	BLOY	10	0	3	1	Y
	VE-SNI-07	448	524-028	Cormorant Rock Area	05/26/91	1023-1034	117	02	99	Unknown	26	BLOY	10	0	4	0	Y
	VE-SNI-07	448	524-028	Cormorant Rock Area	05/26/91	1200-1228	117	02	01	Area 9	26	WEGU	11	4	84	38	Y
	VE-SNI-07	448	524-028	Cormorant Rock Area	05/26/91	1124	117	02	02	Area 8	26	WEGU	11	33	113	8	Y
	VE-SNI-07	448	524-028	Cormorant Rock Area	05/26/91	1116	117	02	03	Area 7	26	WEGU	11	4	14	5	Y
	VE-SNI-07	448	524-028	Cormorant Rock Area	05/26/91	1110	117	02	04	Area 6	26	WEGU	11	11	31	14	Y
	VE-SNI-07	448	524-028	Cormorant Rock Area	05/26/91	1057	117	02	05	Area 5	26	WEGU	11	20	65	0	Y
	VE-SNI-07	448	524-028	Cormorant Rock Area	05/26/91	1042	117	02	06	Area 4	26	WEGU	11	13	24	0	Y
4300	VE-SNI-07	448	524-028	Cormorant Rock Area	05/26/91	1018	117	02	07	Area 1	26	WEGU	11	1	0	0	Y

Appendix 2. Continued.

Rec. No.	F1	F2	F3	F4	F5	F6	F7	F8	F9	F10	F11	F12	F13	F14	F15	F16	F17
4301	LA-CLI-01	449	524-029	Castle Rock	05/29/91	0735-0747	081	01	01	Castle Rock	01	BRCO	08	0	162	0	N
	LA-CLI-01	449	524-029	Castle Rock	05/29/91	0735-0747	081	01	01	Castle Rock	01	WEGU	11	0	5	1	Y
	LA-CLI-02	450	524-030	Bird Rock	05/29/91	0705-0725	078	01	01	Bird Rock	01	BRCO	08	0	197	0	N
	LA-CLI-02	450	524-030	Bird Rock	05/29/91	0705-0725	078	01	01	Bird Rock	01	WEGU	11	22	80	5	Y
	LA-CLI-03	451	524-031	N.W.Harbor-Wilson Cove	05/29/91	0742	083	01	01	Area 1	02	WEGU	11	2	3	0	Y
	LA-CLI-03	451	524-031	N.W.Harbor-Wilson Cove	05/29/91	0756	083	01	02	Area 3	02	WEGU	11	1	2	0	Y
	LA-CLI-03	451	524-031	N.W.Harbor-Wilson Cove	1977	ND	125	10	99	Wilson Cove	02	XAMU	27	ND	ND	ND	Y
	LA-CLI-04	452	524-032	Pyramid Cove	1976	ND	125	99	99	Unknown	02	BRCO	08	2	ND	ND	N
	LA-CLI-04	452	524-032	Pyramid Cove	05/29/91	ND	083	01	99	Unknown	02	ZERO	99	0	0	0	Y
4310	LA-CLI-05	453	524-033	China Point Island	05/29/91	1222-1310	081	03	01	Rock 21	01	WEGU	11	1	7	ND	Y
	LA-CLI-05	453	524-033	China Point Island	05/29/91	2030-0530	078	07	01	Rock 21	01	ZERO	99	0	0	0	N
	LA-CLI-06	454	524-034	Lost Point South	05/29/91	1158	081	01	01	Area 20	02	BRCO	08	20	57	0	Y
	LA-CLI-06	454	524-034	Lost Point South	05/29/91	1148	081	01	02	Area 19	02	WEGU	11	0	2	1	Y
	LA-CLI-06	454	524-034	Lost Point South	05/29/91	1136	081	01	03	Lost Point (Area 18)	02	WEGU	11	1	3	0	Y
	LA-CLI-07	455	524-035	Mail Point South	05/29/91	1120	081	01	01	Area 17	02	WEGU	11	1	3	0	Y
	LA-CLI-07	455	524-035	Mail Point South	05/29/91	1100	081	01	02	Mail Point	02	WEGU	11	1	24	5	Y
	LA-CLI-08	456	524-036	Seal Cove Area	05/29/91	1004-1049	081	03	02	Area 11	01	BLSP	04	0	1	3	Y
	LA-CLI-08	456	524-036	Seal Cove Area	05/29/91	1004-1049	081	03	02	Area 11	01	BRCO	08	0	5	0	N
	LA-CLI-08	456	524-036	Seal Cove Area	05/29/91	0914	081	01	06	Area 7	02	BRCO	08	0	1	0	N
4320	LA-CLI-08	456	524-036	Seal Cove Area	05/29/91	0930-0953	081	03	04	Area 9 (Seal Cove Rock)	01	BLOY	10	1	2	0	Y
	LA-CLI-08	456	524-036	Seal Cove Area	05/29/91	1055	081	01	01	Area 13	02	WEGU	11	0	2	1	Y
	LA-CLI-08	456	524-036	Seal Cove Area	05/29/91	1004-1049	081	03	02	Area 11	01	WEGU	11	15	ND	0	Y
	LA-CLI-08	456	524-036	Seal Cove Area	05/29/91	0959	081	01	03	Area 10	02	WEGU	11	1	8	1	Y
	LA-CLI-08	456	524-036	Seal Cove Area	05/29/91	0930-0953	081	03	04	Area 9 (Seal Cove Rock)	01	WEGU	11	25	ND	0	Y
	LA-CLI-08	456	524-036	Seal Cove Area	05/29/91	0926	081	01	05	Area 8	02	WEGU	11	0	1	1	Y
	LA-CLI-08	456	524-036	Seal Cove Area	05/29/91	0914	081	01	06	Area 7	02	WEGU	11	15	38	1	Y
	LA-CLI-08	456	524-036	Seal Cove Area	05/29/91	0913	081	01	07	Area 6	02	WEGU	11	3	16	4	Y
	LA-CLI-08	456	524-036	Seal Cove Area	05/29/91	0904	081	01	08	Area 5	02	WEGU	11	0	20	1	Y
	LA-CLI-08	456	524-036	Seal Cove Area	06/11/76	ND	125	03	99	Seal Cove Area	02	XAMU	27	1	0	ND	Y
4330	LA-CAI-01	457	524-037	Lorenzo Beach-Stony Point	05/31/91	0956	118	01	01	Area 24	02	WEGU	11	1	1	0	Y
	LA-CAI-02	458	524-038	Indian Rock & Emerald Bay	05/31/91	1021-1027	118	01	01	Indian Rock	01	WEGU	11	4	7	0	Y
	LA-CAI-02	458	524-038	Indian Rock & Emerald Bay	05/31/91	1030	118	01	02	Area 29	02	WEGU	11	2	4	0	Y
	LA-CAI-03	459	524-039	Ship Rock	05/31/91	1050-1114	118	03	01	Ship Rock	01	DCCO	07	0	12	0	N
	LA-CAI-03	459	524-039	Ship Rock	05/31/91	1050-1114	118	03	01	Ship Rock	01	BRCO	08	0	8	0	N
	LA-CAI-03	459	524-039	Ship Rock	05/31/91	1050-1114	118	03	01	Ship Rock	01	WEGU	11	0	2	1	Y
	LA-CAI-04	460	524-010	Bird Rock	05/31/91	1122-1155	118	03	01	Bird Rock	01	BRCO	08	0	14	0	N
	LA-CAI-04	460	524-010	Bird Rock	05/31/91	1122-1155	118	03	01	Bird Rock	01	BLOY	10	1	2	1	Y
	LA-CAI-04	460	524-010	Bird Rock	05/31/91	1122-1155	118	03	01	Bird Rock	01	WEGU	11	25	ND	0	Y
	LA-CAI-05	461	524-040	Isthmus Cove Area	05/31/91	1203	118	01	01	Lion Head	02	WEGU	11	1	1	0	Y
4340	LA-CAI-05	461	524-040	Isthmus Cove Area	05/31/91	1212	118	01	02	Area 34	02	WEGU	11	0	3	1	Y
	LA-CAI-05	461	524-040	Isthmus Cove Area	05/31/91	1213	118	01	03	Area 35	02	WEGU	11	3	7	1	Y
	LA-CAI-05	461	524-040	Isthmus Cove Area	05/31/91	1306	118	01	04	Area 36	02	WEGU	11	1	1	1	Y
	LA-CAI-05	461	524-040	Isthmus Cove Area	05/31/91	1309	118	01	05	Area 37	02	WEGU	11	1	2	0	Y
	LA-CAI-06	462	524-041	BlueCavrnPt-Spouting Cave	05/31/91	1314	091	01	01	Blue Cavern Point	02	WEGU	11	1	2	0	Y
	LA-CAI-06	462	524-041	BlueCavrnPt-Spouting Cave	05/31/91	1314	091	01	02	Spouting Caves	02	WEGU	11	2	5	0	Y
	LA-CAI-07	463	524-042	Empire Landing Area	05/31/91	1332	091	01	01	Area 44	01	WEGU	11	1	2	0	Y
	LA-CAI-07	463	524-042	Empire Landing Area	05/31/91	1341	091	01	02	Area 46	01	WEGU	11	1	1	0	Y
	LA-CAI-08	464	524-043	Italian Gardens	05/31/91	1359	091	01	01	Area 51	01	WEGU	11	1	1	0	Y
	LA-CAI-09	465	524-044	Whites Landing	05/31/91	1429	091	01	01	Area 55	01	WEGU	11	1	1	0	Y
4350	LA-CAI-09	465	524-044	Whites Landing	05/31/91	1431	091	01	02	Area 56	01	WEGU	11	1	2	0	Y

Appendix 2. Continued.

Rec. No.	F1	F2	F3	F4	F5	F6	F7	F8	F9	F10	F11	F12	F13	F14	F15	F16	F17
4351	LA-CAI-10	466	524-045	Toyon Bay	05/31/91	1449	091	01	01	Area 60	01	WEGU	11	0	1	1	Y
	LA-CAI-10	466	524-045	Toyon Bay	05/31/91	1452	091	01	02	Area 61	02	WEGU	11	1	2	0	Y
	LA-CAI-11	467	524-046	Descanso Bay	05/31/91	1513	091	01	01	Area 65	02	WEGU	11	1	1	0	Y
	LA-CAI-12	468	524-047	Pebbly Beach South	05/31/91	1230	082	01	01	Area 28	02	WEGU	11	1	163	0	Y
	LA-CAI-13	469	524-048	CAI East End Light	05/31/91	1213	082	01	01	Area 24	02	WEGU	11	1	6	0	Y
	LA-CAI-14	470	524-049	Silver Cyn Landing Area	05/31/91	1034-1132	082	03	01	Area 18	01	WEGU	11	2	2	0	Y
	LA-CAI-14	470	524-049	Silver Cyn Landing Area	05/31/91	1034-1132	082	03	02	Area 17	01	WEGU	11	2	3	0	Y
	LA-CAI-15	471	524-050	China Point North	05/31/91	0955	082	01	01	Area 14	02	WEGU	11	2	15	0	Y
	LA-CAI-16	472	524-051	Little Harbor Area	05/31/91	0837-0916	082	01	01	Area 10	02	WEGU	11	0	3	1	Y
4360	LA-CAI-16	472	524-051	Little Harbor Area	05/31/91	0837-0916	082	01	02	Area 9	02	WEGU	11	1	1	0	Y
	LA-CAI-16	472	524-051	Little Harbor Area	05/31/91	0837-0916	082	01	03	Area 8	02	WEGU	11	1	4	1	Y
	LA-CAI-16	472	524-051	Little Harbor Area	05/31/91	0837-0916	082	01	04	Area 7	02	WEGU	11	1	2	0	Y
	LA-CAI-17	473	524-052	Catalina Harbor East	05/31/91	0749-0821	118	01	01	Area 6	02	WEGU	11	0	3	1	Y
	LA-CAI-17	473	524-052	Catalina Harbor East	05/31/91	0749-0821	118	01	02	Area 5	02	WEGU	11	1	1	0	Y
	LA-CAI-17	473	524-052	Catalina Harbor East	05/31/91	0749-0821	118	01	03	Area 7	02	WEGU	11	1	1	0	Y
	LA-CAI-18	474	524-053	Catalina Head	05/31/91	0750	118	01	01	Area 1	02	WEGU	11	1	3	1	Y
	LA-CAI-18	474	524-053	Catalina Head	05/31/91	0752	118	01	02	Area 2	02	WEGU	11	0	2	1	Y
	LA-CAI-18	474	524-053	Catalina Head	05/31/91	0754	118	01	03	Lobster Point	02	WEGU	11	0	2	1	Y
	LA-CAI-19	475	524-054	Cape Cortes-Whale Rock	05/31/91	0808	118	01	02	Area 8	02	DCCO	07	0	2	1	N
4370	LA-CAI-19	475	524-054	Cape Cortes-Whale Rock	05/31/91	0805	118	01	01	Area 7	02	WEGU	11	0	3	1	Y
	LA-CAI-19	475	524-054	Cape Cortes-Whale Rock	05/31/91	0817	118	01	02	Area 8	02	WEGU	11	1	2	1	Y
	LA-CAI-19	475	524-054	Cape Cortes-Whale Rock	05/31/91	0817	118	01	03	Area 9	02	WEGU	11	1	1	0	Y
	LA-CAI-19	475	524-054	Cape Cortes-Whale Rock	05/31/91	0817	118	01	04	Area 11	02	WEGU	11	0	1	1	Y
		476	524-055	Marina Del Rey Breakwater	06/29/91	1109-1128	082	01	01	Breakwater	09	BLOY	10	1	2	0	Y
		477	524-056	San Pedro Bay	06/30/91	1150	098	03	03	Long Beach Breakwater	09	BLOY	10	1	2	0	Y
		477	524-056	San Pedro Bay	06/30/91	1150	098	03	99	Middle Breakwater	09	BLOY	10	0	9	0	Y
		477	524-056	San Pedro Bay	06/30/91	1133-1148	098	03	01	Island Grisson	09	WEGU	11	1	2	0	Y
		477	524-056	San Pedro Bay	06/30/91	1150	098	03	02	Area 2	09	WEGU	11	1	2	0	Y
		478	545-009	La Jolla	07/03/91	0735-0807	097	01	01	La Jolla Caves	02	WEGU	11	2	4	0	Y
4380		478	545-009	La Jolla	07/03/91	0735-0807	097	01	02	The Cove	02	WEGU	11	1	1	0	Y
		479	545-010	Sea World	07/13/91	1500	136	02	01	Sea World	28	WEGU	11	2	3	0	Y
		480	545-011	Point Loma	07/11/91	0800	041	01	01	Area 7	02	WEGU	11	0	2	1	Y
		480	545-011	Point Loma	07/11/91	0800	041	01	02	Area 6	02	WEGU	11	0	1	1	Y
		480	545-011	Point Loma	07/11/91	0800	041	01	03	Area 5	02	WEGU	11	1	4	2	Y
		481	545-012	Shelter Island Area	07/12/91	1329	041	01	01	Light pile "2"	08	WEGU	11	1	2	0	Y
		481	545-012	Shelter Island Area	07/12/91	0743	041	01	02	Area 1	28	WEGU	11	1	2	0	Y
		481	545-012	Shelter Island Area	07/12/91	0754	041	01	03	Area 2	06	WEGU	11	0	5	3	Y
		482	545-013	Harbor Island	07/12/91	0811	041	01	01	"Easy Rider"	23	WEGU	11	1	2	0	Y
		482	545-013	Harbor Island	07/12/91	0811	041	01	02	Area 4	06	WEGU	11	0	2	1	Y
4390		483	545-014	North Island NAS	07/12/91	1112	041	01	01	Area 16	12	WEGU	11	1	1	0	Y
		483	545-014	North Island NAS	07/12/91	1115	041	01	02	Area 17	12	WEGU	11	1	2	0	Y
		483	545-014	North Island NAS	07/12/91	1119	041	01	03	Area 18	12	WEGU	11	1	2	0	Y
		483	545-014	North Island NAS	07/12/91	1121	041	01	04	Area 19	12	WEGU	11	2	3	0	Y
		483	545-014	North Island NAS	07/12/91	1122	041	01	05	Area 20	12	WEGU	11	1	2	0	Y
		483	545-014	North Island NAS	07/12/91	1124	041	01	06	Area 21	12	WEGU	11	1	1	0	Y
		483	545-014	North Island NAS	07/12/91	1128	041	01	07	Area 23	18	WEGU	11	9	23	2	N
		483	545-014	North Island NAS	07/12/91	1138-1145	041	01	08	Area 24	18	WEGU	11	9	14	3	N
		483	545-014	North Island NAS	07/12/91	1151	041	01	09	Area 26	16	WEGU	11	1	9	3	N
		483	545-014	North Island NAS	07/12/91	1155	041	01	10	Area 27	16	WEGU	11	3	5	0	N
4400		483	545-014	North Island NAS	07/12/91	1200	041	01	11	Area 28	28	WEGU	11	1	2	0	N

Appendix 2. Continued.

Rec. No.	F1	F2	F3	F4	F5	F6	F7	F8	F9	F10	F11	F12	F13	F14	F15	F16	F17
4401		483	545-014	North Island NAS	07/12/91	1203	041	01	12	Area 29	16	WEGU	11	0	4	3	N
		483	545-014	North Island NAS	05/17/91	ND	127	03	13	Magazines	06	WEGU	11	50	ND	0	Y
4403		483	545-014	North Island NAS	05/17/91	ND	127	03	99	Areas 23-29	18	WEGU	11	70	ND	0	Y

Appendix 3. Summary of storm-petrel mist-netting efforts at 9 colonies in 1989.

Colony Name	CA Colony Number	Dates	Times	Site No.	Species	Total Birds	No. of Recaps.	Percent Breeders	Tape Hours			
									FTSP	LHSP	ASSP	NONE
Prince Island	DN-414-03	28-29 Apr	2220-0350	1	LHSP	31	-	54.84	0.00	5.50	0.00	0.00
"	"	3-4 May	2314-0340	2	LHSP	25	0	68.00	0.00	4.43	0.00	0.00
"	"	3-4 May	2252-0230	3	LHSP	9	0	77.78	0.00	3.63	0.00	0.00
"	"	11-12 Jul	2326-0405	1	LHSP	13	0	84.62	0.00	4.28	0.00	0.37
"	"	11-12 Jul	2330-0315	2	LHSP	50	0	84.00	0.00	3.22	0.00	0.53
"	"	29-30 Jul	2250-0304	2	LHSP	5	0	100.00	0.62	3.15	0.00	0.46
"	"	29-30 Jul	2314-0330	4	LHSP	20	0	85.00	0.00	3.73	0.00	0.00
Castle Rock	DN-414-06	12-13 Sep	2110-0100	1	-	0	-	-	ND	0.00	0.00	ND
"	"	12-13 Sep	2137-0200	2	FTSP	6	-	ND	2.05	2.33	0.00	0.00
Prisoner Rock	HU-410-17	6-7 May	2230-0408	1	LHSP	109	-	95.41	0.00	3.48	0.00	2.15
"	"	26-27 Jun	2300-0430	1	LHSP	39	1	74.36	0.00	3.65	0.00	1.85
"	"	30-31 Jul	2338-0338	1	LHSP	34	3[1]	94.12	0.00	3.60	0.00	0.40
Button Rock	HU-410-18	13 May	0045-0430	1	LHSP	151	-	96.69	0.00	2.10	0.00	1.65
"	"	7-8 Jul	2300-0421	1	LHSP	140	6	89.28	0.00	3.60	0.00	1.75
"	"	1-2 Aug	2140-0515	1	LHSP	86	10	100.00	0.88	6.70	0.00	0.00
Little Riv.Rk.	HU-410-19	1-2 Aug	2205-0442	1	LHSP	89	1[2]	98.88	2.83	3.00	0.00	0.80
"	"	28-29 Aug	2100-0350	2	FTSP	3	-	0.00	3.08	0.33	0.00	3.42
"	"	28-29 Aug	2100-0350	2	LHSP	163	0	100.00	"	"	"	"
"	"	28-29 Aug	2040-0017	3	LHSP	8	0	100.00	2.67	0.95	0.00	0.00
Goat Isl. Area	ME-390-01	5-6 Aug	2340-0210	1	-	0	-	-	0.50	1.95	0.00	0.05
Van Damme Cove	ME-390-05	5-6 Aug	2230-0230	1	ASSP	1	0	100.00	0.00	1.58	2.42	0.00
Fish Rocks	ME-384-10	7-8 Aug	2140-0200	1	-	0	-	-	0.00	3.63	0.70	0.00
"	"	7-8 Aug	2150-0100	2	-	0	-	-	0.00	1.07	2.10	0.00
Bird Rock	MA-380-04	6-7 Aug	2130-0530	1	ASSP	40	-	97.50	0.00	0.00	7.84	0.16
"	"	6-7 Aug	2130-2315	2	-	0	-	-	0.00	0.00	1.75	0.00
"	"	31 Aug-1 Sep	2120-0500	1	ASSP	20	12	100.00	0.00	0.00	ND	ND

[1] One bird originally captured at Button Rock, 7-8 July 1989.
[2] Bird originally captured at Prisoner Rock, 6-7 May 1989.

Appendix 4. Summary of nocturnal mist-netting efforts at 7 colonies in 1991.

Colony Name	CA Colony Number	Dates	Times	Site No.	Species	Total Birds	No. of Recaps.	Percent Breeders	Tape Hours			
									LHSP	ASSP	BLSP	NONE
Castle Rock	SB-SMI-02	21-22 Oct	1915-2340	1	ASSP	1	-	100.00	0.00	4.17	0.00	0.25
"	"	21-22 Oct	1915-2115	2	-	0	-	-	0.00	0.00	0.00	0.00
Prince Island	SB-SMI-07	8-9 Jan	2100-0100	1	ASSP	11	-	100.00	0.00	4.00	0.00	0.00
"	"	8-9 Jan	2100-0100	1	CAAU	31+[1]	-	100.00	"	"	"	"
"	"	4-5 Apr	2116-0100	1	ASSP	16	0	100.00	0.32	3.03	0.00	0.38
"	"	4-5 Apr	2116-0100	1	CAAU	20	-	100.00	"	"	"	"
"	"	5-6 Apr	1944-0004	1	ASSP	3	0	100.00	0.70	3.06	0.28	0.28
"	"	5-6 Apr	1944-0004	1	CAAU	48	0	100.00	"	"	"	"
"	"	7-8 Jun	2110-0445	1	LHSP	1	-	100.00	1.40	6.18	0.00	0.00
"	"	7-8 Jun	2110-0445	1	ASSP	72	0	70.83	"	"	"	"
"	"	7-8 Jun	2110-0445	1	CAAU	18	6		"	"	"	"
"	"	8-9 Jun	2045-0451	1	LHSP	1	0	100.00	1.73	5.33	0.78	0.25
"	"	8-9 Jun	2045-0451	1	ASSP	52	3	78.85	"	"	"	"
"	"	8-9 Jun	2045-0451	1	CAAU	10	7		"	"	"	"
"	"	8-9 Jul	2105-0330	1	ASSP	63	1	44.44	0.60	4.55	1.27	0.00
"	"	8-9 Jul	2105-0330	1	CAAU	1	1		"	"	"	"
"	"	9-10 Jul	2120-0340	1	LHSP	1	0	100.00	1.58	3.63	0.85	0.27
"	"	9-10 Jul	2120-0340	1	ASSP	36	1	47.22	"	"	"	"
"	"	9-10 Jul	2120-0340	1	CAAU	2	2		"	"	"	"
"	"	10-11 Jul	2104-0245	1	ASSP	9	1	88.89	0.55	4.00	1.07	0.07
"	"	10-11 Jul	2104-0245	1	CAAU	1	1		"	"	"	"
"	"	10-11 Jul	2110-0415	2	LHSP	2	0	100.00	1.63	4.53	0.82	0.10
"	"	10-11 Jul	2110-0415	2	ASSP	36	4	83.33	"	"	"	"
"	"	10-11 Jul	2110-0415	2	CAAU	1	0		"	"	"	"
"	"	12-13 Jul	2155-0415	2	LHSP	1	0	100.00	0.55	4.50	1.05	0.23
"	"	12-13 Jul	2155-0415	2	ASSP	24	5	79.17	"	"	"	"
"	"	12-13 Jul	2120-2300	3	-	0	-	-	0.00	0.00	0.00	1.67
"	"	13-14 Jul	2205-2400	1	ASSP	1	0	0.00	0.00	1.28	0.00	0.64
"	"	13-14 Jul	2120-0133	2	LHSP	1	0	100.00	1.65	1.17	1.27	0.13
"	"	13-14 Jul	2120-0133	2	ASSP	2	0	50.00	"	"	"	"
"	"	13-14 Jul	2120-0133	2	CAAU	1[1]	0	100.00	"	"	"	"
Scorpion Rock	SB-SZI-14	3-4 May	1940-0328	1	ASSP	24	-	83.33	0.42	5.82	0.00	1.57
"	"	3-4 May	1940-0328	1	CAAU	16	-		"	"	"	"
"	"	3-4 May	1940-0328	2	ASSP	18	-	61.11	0.42	5.18	0.00	0.62
"	"	3-4 May	1940-0328	2	CAAU	10	-		"	"	"	"
"	"	3-4 May	1940-0328	99	CAAU	3	-		-	-	-	-
"	"	20-21 May	2100-0505	2	ASSP	22	1	81.82	0.00	7.65	0.00	0.43
"	"	20-21 May	2100-0505	2	CAAU	19	4		"	"	"	"
Willows A. Rk.	SB-SZI-20	7-8 May	2112-0310	1	ASSP	51	-	88.23	0.00	5.88	0.00	0.67
Santa Barb. I.	SB-SBI-02	11-12 Apr	2118-0157	1	ASSP	2	-	100.00	0.00	3.60	1.05	0.00
"	"	11-12 Apr	2118-0157	1	XAMU	1	-	100.00	0.00	0.00	0.00	1.42
"	"	11-12 Apr	2118-0157	1	CAAU	1	-	100.00	"	"	"	"
"	"	11-12 Apr	0445-0610	1	CAAU	2	-	100.00	0.00	0.00	0.00	0.00

Appendix 4. Continued.

"	"	11-12 Apr	2128-2355	6	-	0	-	-	0.00	0.98	1.15	0.32
"	"	11-12 Apr	2046-2348	7	XAMU	1	0	100.00	0.00	0.00	2.77	0.26
"	"	12-13 Apr	2010-0526	5	ASSP	24[1]	0	100.00	0.00	5.30	2.40	1.57
"	"	12-13 Apr	2010-0526	5	CAAU	1[1]	0		"	"	"	"
"	"	13-14 Apr	2000-0535	5	ASSP	15	0	100.00	0.00	8.45	1.13	0.00
"	"	13-14 Apr	2000-0535	5	CAAU	1	0		"	"	"	"
"	"	14-15 Apr	2029-2330	1	XAMU	2	0	100.00	0.00	0.00	0.00	0.00
"	"	14-15 Apr	2029-2330	1	CAAU	9	1		"	"	"	"
"	"	14-15 Apr	2045-0204	2	ASSP	22	0	100.00	0.00	4.02	1.17	0.13
"	"	14-15 Apr	2037-0022	11	ASSP	2	0	100.00	0.00	2.33	1.42	0.00
"	"	18-19 May	2054-0020	8	XAMU	1	0	100.00	0.90	1.13	1.40	0.00
"	"	18-19 May	2050-0236	9	ASSP	10	1	55.56	0.00	3.28	2.37	0.12
"	"	18-19 May	2050-0236	9	XAMU	1	0		"	"	"	"
"	"	19-20 May	2045-2249	1	CAAU	8[2]	4[2]		0.00	0.00	0.00	0.00
"	"	19-20 May	0418-0504	1	CAAU	3[2]	1[2]		0.00	0.00	0.00	0.00
"	"	19-20 May	2040-0505	2	LHSP	4	0	75.00	1.15	3.85	1.42	2.00
"	"	19-20 May	2040-0505	2	ASSP	26	1	80.77	"	"	"	"
"	"	19-20 May	2045-0505	2	BLSP	4	-	100.00	"	"	"	"
"	"	19-20 May	2041-0400	5	LHSP	1	0	100.00	0.00	4.50	2.63	0.18
"	"	19-20 May	2041-0400	5	ASSP	12	0	83.33	"	"	"	"
"	"	19-20 May	2041-0400	5	CAAU	1	0		"	"	"	"
"	"	20-21 May	2110-0000	4	ASSP	2	1	50.00	0.60[3]	1.65[3]	0.58[3]	0.00
"	"	20-21 May	2030-0457	5	ASSP	15	1	60.00	1.50[3]	7.13[3]	5.95[3]	0.20
"	"	20-21 May	2030-0457	5	BLSP	1	0	100.00	"	"	"	"
"	"	20-21 May	2030-0457	5	CAAU	1	0		"	"	"	"
"	"	21-22 May	2030-0518	3	ASSP	21	0	80.95	1.58[3]	6.13[3]	3.35[3]	1.25
"	"	21-22 May	2030-0518	3	BLSP	2	0	100.00	"	"	"	"
"	"	21-22 May	2050-0450	14	ASSP	22	0	100.00	0.00	7.08[3]	2.33[3]	0.00
"	"	21-22 May	2050-0450	14	CAAU	2	0		"	"	"	"
"	"	16-17 Jul	2130-0351	4	ASSP	11	0	45.45	0.50	3.43	2.42	0.00
"	"	16-17 Jul	2130-0351	4	BLSP	5	0	60.00	"	"	"	"
"	"	16-17 Jul	2055-0430	11	LHSP	2	0	100.00	0.78	2.42	4.35	0.00
"	"	16-17 Jul	2055-0430	11	ASSP	26	2	46.15	"	"	"	"
"	"	16-17 Jul	2055-0430	11	BLSP	13	0	69.23	"	"	"	"
"	"	17-18 Jul	2040-0200	2	BLSP	5	0	60.00	0.45	2.83	2.05	0.00
"	"	17-18 Jul	2040-0200	2	ASSP	7	0	57.14	"	"	"	"
"	"	17-18 Jul	2050-0315	5	ASSP	12[4]	3[4]	25.00	0.72	4.68	2.20	0.00
"	"	17-18 Jul	2050-0315	5	BLSP	2	0[5]	50.00	"	"	"	"
"	"	17-18 Jul	2055-0326	11	ASSP	9	1[5]	44.44	3.78	0.00	2.73	0.00
"	"	17-18 Jul	2055-0326	11	BLSP	3	0	66.67	"	"	"	"
"	"	17-18 Jul	2107-0417	13	ASSP	26	4[6]	65.38	0.00	3.57	3.30	0.30
"	"	17-18 Jul	2107-0417	13	BLSP	10	0	80.00	"	"	"	"
"	"	18-19 Jul	2055-0230	10	-	0	-	-	0.00	4.00	1.50	0.08
"	"	18-19 Jul	2100-0326	12	LHSP	1	0	100.00	0.43	4.48	1.52	0.00
"	"	18-19 Jul	2100-0326	12	ASSP	8	1	75.00	"	"	"	"
"	"	19-20 Jul	2100-0436	2	ASSP	24	2	62.50	0.72	4.68	3.20	0.00
"	"	19-20 Jul	2100-0436	2	BLSP	2	0	100.00	"	"	"	"
"	"	19-20 Jul	2105-0341	3A	ASSP	5	0	40.00	0.00	3.63	2.97	0.00
"	"	19-20 Jul	2105-0341	3A	BLSP	1	0	100.00	"	"	"	"
"	"	20-21 Jul	0030-0220	4	-	0	-	-	0.00	0.67	1.17	0.00

Appendix 4. Continued.

"	"	20-21 Jul	2102-0434	13	LHSP	1	0	100.00	0.50	4.97	2.10	0.00
"	"	20-21 Jul	2102-0434	13	ASSP	2	0	100.00	"	"	"	"
"	"	20-21 Jul	2102-0434	13	BLSP	1	0	100.00	"	"	"	"
"	"	21-22 Jul	2047-0500	2	ASSP	24	4	58.33	0.00	5.88	2.33	0.00
"	"	21-22 Jul	2047-0500	2	BLSP	1	1	100.00	"	"	"	"
"	"	21-22 Jul	2102-0434	12	ASSP	8	2	62.50	0.00	4.68	2.85	0.00
"	"	21-22 Jul	2102-0434	12	BLSP	2	0	100.00	"	"	"	"
Sutil Island	SB-SBI-03	13-14 Apr	2005-0430	15	LHSP	1	-	100.00	1.35	3.82	1.68	1.57
"	"	13-14 Apr	2005-0430	15	ASSP	18	0	100.00	"	"	"	"
"	"	13-14 Apr	2005-0430	15	CAAU	8	-[7]		"	"	"	"
"	"	4-5 Jun	2057-0400	15	ASSP	29	1	72.41	1.10	3.23	2.72	0.00
"	"	4-5 Jun	2057-0400	15	BLSP	13	0	92.31	"	"	"	"
"	"	4-5 Jun	2057-0400	15	CAAU	1	0	100.00	"	"	"	"
"	"	19-20 Jul	2045-0500	16	ASSP	10	3[8]	70.00	0.25	3.70	4.30	0.00
"	"	19-20 Jul	2045-0500	16	BLSP	2	0	100.00	"	"	"	"
"	"	20-21 Jul	2015-0500	15	LHSP	1	0	100.00	0.00	3.68	3.48	1.58
"	"	20-21 Jul	2015-0500	15	ASSP	14	0	57.14	"	"	"	"
"	"	20-21 Jul	2015-0500	15	BLSP	10	1	80.00	"	"	"	"
"	"	20-21 Jul	2025-0505	16	LHSP	1	0	100.00	0.70	4.58	2.38	0.00
"	"	20-21 Jul	2025-0505	16	ASSP	8	0	87.50	"	"	"	"
"	"	20-21 Jul	2025-0505	16	BLSP	1	0	100.00	"	"	"	"
"	"	21-22 Jul	2038-0520	15	ASSP	6	0	83.33	0.00	1.47	6.23	0.00
"	"	21-22 Jul	2038-0520	15	BLSP	13	2	76.92	"	"	"	"
China Pt. Isl.	LA-CLI-01	29-30 May	2030-0500	1	-	0	0	-	ND	ND	ND	ND

[1] No birds banded.
[2] Does not include two birds captured earlier in the same night.
[3] Two tape players used, often with two tapes playing simultaneously.
[4] One bird captured the same night at site no. 11.
[5] Bird originally captured at Sutil Island (site no. 15), 13-14 April 1991.
[6] One bird originally captured at Sutil Island (site no. 15), 13-14 April 1991.
[7] Bird originally captured at Santa Barbara Island (site no. 2), 19-20 May 1991.
[8] One bird originally captured at Santa Barbara Island (site no. 2), 19-20 May 1991; one bird originally captured on 16-17 July 1991 at Santa Barbara Island (site no. 04); one bird possibly captured originally at Prince Island (SB-SMI-07) on 9-10 July 1991 (band may have been misread).

Appendix 5. Summary of MAMU transects and other observations between the Oregon border and Point Conception, California, from April to September 1989. Some transects where murrelets were specifically searched for but not found are included. Non-transect observations of MAMU from boats are indicated by TL = 0 and TW = 0. MD indicates that no data were available. Specific transect locations are recorded on archived topographic maps (see Appendix 1).

Rec No.	Location	Date	Time(PDT)	TL[1]	TW[2]	DO[3]	No. of birds[4] W	F	T
1	Pilot Rk-Prisoner I	04/24/89	0809-0815	1.0	400	200	0	0	0
2	Prisoner I-Little Riv Rk	04/24/89	0817-0834	2.8	400	500	0	0	0
3	Little Riv Rk-N Jetty "A"	04/24/89	0840-0903	4.3	400	500	2	0	2
4	Little Riv Rk-N Jetty "B"	04/24/89	0907-0917	1.9	350	300	0	0	0
5	Little Riv Rk-N Jetty "C"	04/24/89	0920-0933	2.4	400	400	0	0	0
6	Little Riv Rk-N Jetty "D"	04/24/89	0934-0944	1.9	400	400	0	0	0
7	Little Riv Rk-N Jetty "E"	04/24/89	0946-0956	1.9	400	400	0	0	0
8	Little Riv Rk-N Jetty "F"	04/24/89	0958-1008	1.9	400	400	0	0	0
9	Little Riv Rk-N Jetty "G"	04/24/89	1010-1021	2.0	400	400	0	0	0
10	Little Riv Rk-N Jetty "H"	04/24/89	1022-1032	1.9	400	400	2	0	2
11	Little Riv Rk-N Jetty "I"	04/24/89	1035-1045	1.9	400	400	0	0	0
12	Little Riv Rk-N Jetty "J"	04/24/89	1045-1055	1.9	400	400	2	0	2
13	Little Riv Rk-N Jetty "K"	04/24/89	1057-1108	2.0	350	400	0	0	0
14	Little Riv Rk-N Jetty "L"	04/24/89	1110-1120	1.9	350	500	2	0	2
15	Little Riv Rk-N Jetty "M"	04/24/89	1122-1132	1.9	350	500	0	0	0
16	Little Riv Rk-N Jetty "N"	04/24/89	1135-1200	4.6	350	600	8	2	10
17	Off South Jetty	04/24/89	1200-1215	0.0	0	MD	8	0	8
18	Klamath River-Unnamed Rk	04/25/89	0812-0829	1.9	250	350	0	0	0
19	Unnamed Rk-White Rk	04/25/89	0830-0840	1.4	200	250	0	0	0
20	White Rk-Split Rk	04/25/89	0903-0920	2.3	200	250	10	0	10
21	Off Split Rk	04/25/89	0930	0.0	0	MD	2	0	2
22	Split Rk-Johnson Ck	04/25/89	0936-0950	3.5	200	300	6	0	6
23	Johnson Ck-Fern Canyon"A"	04/25/89	0952-1003	3.0	300	300	0	0	0
24	Johnson Ck-Fern Canyon"B"	04/25/89	1005-1018	3.5	300	300	6	0	6
25	Fern Canyon-Espa Lagoon	04/25/89	1019-1029	5.3	300	300	2	0	2
26	Espa Lagoon-Redwood Ck	04/25/89	1031-1046	7.3	300	300	9	0	9
27	Redwood Ck-Freshwater Rks	04/25/89	1055-1105	3.0	400	300	0	0	0
28	Freshwater Rks-Sharp Pt	04/25/89	1120-1130	3.3	400	300	0	0	0
29	Sharp Pt-Rocky Pt	04/25/89	1134-1209	12.5	400	300	5	0	5
30	Off Rocky Pt	04/25/89	1209-1210	0.0	0	MD	2	1	3
31	Rocky Pt-Palmers Pt	04/25/89	1440-1446	1.0	500	300	0	0	0
32	Palmers Pt-Candy Pt	04/25/89	1450-1457	1.2	500	300	0	0	0
33	Candy Pt-Scotty Pt	04/25/89	1458-1511	2.1	500	300	0	0	0
34	Scotty Pt-Whalehead	04/25/89	1513-1523	1.7	500	300	0	0	0
35	Whalehead-Elk Hd	04/25/89	1525-1537	1.8	500	250	0	0	0
36	Elk Hd-Trinidad Hd	04/25/89	1538-1549	1.7	500	350	0	0	0
37	Trinidad Hd-Pilot Rk	04/25/89	1553-1557	0.8	500	450	0	0	0
38	Crescent City-Enderts Bch	04/26/89	0823-0847	4.6	500	300	0	0	0
39	Enderts Bch-Prow Rk	04/26/89	0849-0900	1.6	500	300	0	0	0
40	Prow Rk-Easy Pt	04/26/89	0921-0931	1.7	500	300	0	0	0
41	Easy Pt-Midway Pt	04/26/89	0940-0949	1.7	500	500	0	0	0
42	West of Midway Pt	04/26/89	0949-1019	0.0	0	MD	2	0	2
43	Midway Pt-Damnation Ck S	04/26/89	1019-1031	1.3	500	700	0	0	0
44	Off Damnation Ck S	04/26/89	1031-1047	0.0	0	MD	4	0	4
45	Damnation Ck S-FootstepRk	04/26/89	1047-1106	3.6	400	700	4	0	4
46	Footstep Rk-False Klam Rk	04/26/89	1120-1135	2.2	500	800	6	0	6
47	False Klam Rk-Pine Pt(#8)	04/26/89	1150-1208	2.7	500	600	2	0	2
48	Inside segment #8 (above)	04/26/89	1208-1245	0.0	0	MD	4	0	4
49	Pine Pt-Great Rk	04/26/89	1245-1250	2.0	400	500	0	0	0
50	Great Rk-Klamath River	04/26/89	1257-1307	1.0	400	400	0	0	0
51	Steamboat Rk-Round Rk	04/28/89	0635-0651	1.0	400	MD	11	0	11
52	N Castle Rk-Steamboat Rk	04/28/89	0655-0709	5.2	400	MD	0	0	0
53	N Castle Rk Area	04/28/89	0712-0717	1.3	400	250	0	0	0
54	Brown Rk-Castle Rk	04/28/89	0726-0740	3.1	400	600	2	0	2
56	Prince I-Brown Rk "A"	04/28/89	0750-0757	2.0	400	MD	0	0	0
57	Prince I-Brown Rk "B"	04/28/89	0810-0820	2.7	500	300	0	0	0

Appendix 5. Continued.

58	Prince I-Brown Rk "C"	04/28/89	0822-0832	2.7	500	250	2	0	2
59	Prince I-Brown Rk "D"	04/28/89	0835-0848	2.8	500	300	2	0	2
60	Prince I-Brown Rk "E"	04/28/89	0852-0902	4.2	500	250	2	0	2
61	Prince I-Brown Rk "F"	04/28/89	0916-0936	4.8	400	350	0	0	0
62	Cone Rk-Prince I	04/28/89	1035-1045	2.5	500	500	33	0	33
63	Pelican Bch-Cone Rk	04/28/89	1102-1112	2.3	ND	300	25	0	25
64	Oregon border-Pelican Bch	04/28/89	1115-1121	0.7	ND	600	0	0	0
65	Crescent City Area	04/28/89	0930-1015	0.0	0	ND	7	0	7
66	Wedding Rk	05/15/89	2008-2047	0.0	0	ND	4	10	14
67	Crescent City-Castle Rk	05/17/89	0605-0625	0.0	0	ND	0	2	2
68	Tolowa Rk-Round Rk	05/17/89	0841-0903	0.0	0	ND	8	0	8
69	Mouth of Humboldt Bay	05/17/89	1120-1140	0.0	0	ND	4	0	4
70	Off Crescent City Harbor	05/20/89	0645	0.0	0	ND	2	0	2
71	Castle Rk-Cres City Harb	05/20/89	1051-1104	0.0	0	ND	8	4	12
72	Crescent City Harbor	05/21/89	0634	0.0	0	ND	2	2	4
73	Crescent City Harbor	05/21/89	0640	0.0	0	ND	0	1	1
74	Tolowa Rks-Cres City Harb	05/21/89	0737-1050	0.0	0	ND	5	0	5
75	Star Rk-Castle Rk	05/21/89	1036-1039	0.0	0	ND	2	0	2
76	Cres City Harb-Enderts Bh	05/22/89	0610-0630	0.0	0	ND	8	1	9
77	Eel Riv Mouth-Naval O Ctr	05/26/89	0900-0928	9.1	ND	ND	5	3	8
78	Garcia River Mouth	06/02/89	1541	0.0	0	ND	4	0	4
79	Gualala River Mouth	06/03/89	0821	0.0	0	ND	3	0	3
80	HMBay(Vallejo Bh-Hagn.St)	06/07/89	0610-0629	5.4	ND	350	0	1	1
81	Half Moon Bay-Martin's Bh	06/07/89	0630-0759	8.9	ND	ND	0	0	0
82	Martin's Beach	06/07/89	0800-0806	1.8	ND	150	2	0	2
83	N Tunitas Bch-Mussel Rock	06/07/89	0829-0852	1.3	ND	300	9	0	9
84	N San Gregorio Bh-Mid SG Bh	06/07/89	0853-0855	2.9	ND	300	6	0	6
85	Mid SG Bch-Pomponio Bch	06/07/89	0856-0911	3.3	ND	300	7	1	8
86	Pomponio Bch-Butano Ck	06/07/89	0912-0928	2.7	ND	250	2	0	2
87	Butano Ck-Pebble Bch	06/07/89	0929-0957	3.4	ND	200	0	0	0
88	Pebble Bch-Bolsa Pt	06/07/89	0958-1011	4.8	ND	300	1	0	1
89	Bolsa Pt-Pigeon Pt	06/07/89	1011-1020	2.0	ND	300	0	0	0
90	Pigeon Pt-Franklin Pt	06/07/89	1022-1054	5.4	ND	200	0	2	2
91	Franklin Pt-Cascade Ck	06/07/89	1055-1109	2.7	ND	250	24	0	24
92	Cascade Ck Mouth	06/07/89	1110-1112	0.0	0	250	13	4	17
93	Cascade Ck-N Pt Año Nuevo	06/07/89	1114-1125	1.6	ND	300	36	0	36
94	N Pt A Nuevo-Año Nuevo I	06/07/89	1125-1130	1.1	ND	300	3	0	3
95	Año Nuevo I-Cove Bch	06/07/89	1215-1235	1.9	ND	200	10	0	10
96	Off S Año Nuevo I	06/08/89	0731-0732	0.0	0	300	12	0	12
97	Año Nuevo I-Cove Bch	06/08/89	0734-0737	1.3	ND	300	12	0	12
98	Cove Bch-Wilson Gulch	06/08/89	0737-0745	1.8	ND	300	5	0	5
99	Wilson Gulch-Waddell Ck	06/08/89	0746-0752	2.0	ND	300	4	0	4
100	Waddell Ck Mouth	06/08/89	0814-0821	0.0	0	200	5	0	5
101	Waddell Ck-Greyhound Rk	06/08/89	0822-0828	1.8	ND	150	0	0	0
102	Greyhound Rk-El Jarro Pt	06/08/89	0829-0937	7.3	ND	150	6	0	6
103	El Jarro Pt-Davenport	06/08/89	0938-1010	2.0	ND	150	2	0	2
104	Davenport-Sand Hill Bluff	06/08/89	1011-1044	6.0	ND	150	2	0	2
105	Sand Hill Bf-Needle Rk Pt	06/08/89	1045-1115	4.8	ND	150	2	0	2
106	Needle Rk Pt-Terrace Pt	06/08/89	1116-1154	3.8	ND	150	0	0	0
107	Terrace Pt-Pt Santa Cruz	06/08/89	1155-1221	3.5	ND	150	0	0	0
108	Pt Santa Cruz-Black Pt	06/08/89	1222-1312	4.0	ND	200	7	0	7
109	Black Pt-Soquel Pt	06/08/89	1313-1324	1.7	ND	300	0	0	0
110	Soquel Pt-New Brighton Bh	06/08/89	1329-1333	4.2	ND	300	0	0	0
111	S of Pfeiffer Pt	06/21/89	1012	0.0	0	ND	1	0	1
112	Klamath Riv-Unnamed Rk	06/25/89	0634-0648	1.9	ND	ND	0	0	0
113	Unnamed Rk-White Rk	06/25/89	0648-0655	1.4	ND	ND	0	0	0
114	White Rk-Split Rk	06/25/89	0714-0732	2.3	ND	ND	0	0	0
115	Split Rk-Johnson Ck	06/25/89	0733-0800	3.5	ND	ND	0	0	0
116	Johnson Ck-Fern Canyon"A"	06/25/89	0800-0808	3.0	ND	ND	30	3	33
117	Johnson Ck-Fern Canyon"B"	06/25/89	0809-0818	3.5	ND	ND	18	6	24
118	Fern Canyon-Espa Lagoon	06/25/89	0819-0833	5.3	ND	ND	7	0	7
119	Espa Lagoon-Mussell Pt	06/25/89	0834-0844	3.9	ND	ND	4	2	6
120	Mussell Pt	06/25/89	0845	0.0	0	ND	2	2	4
121	Mussell Pt-Redwood Ck	06/25/89	1037-1050	3.4	ND	ND	3	0	3
122	Redwood Ck-Sharp Pt	06/25/89	1051-1110	6.3	ND	ND	2	1	3
123	Sharp Pt-Rocky Pt	06/25/89	1120-1140	12.5	ND	ND	17	1	18
124	Rocky Pt-Trinidad	06/25/89	1140-1225	0.0	0	ND	0	0	0
125	Blank Rk	07/10/89	0630	0.0	0	ND	1	0	1
126	Green Rk	07/10/89	0720	0.0	0	ND	0	1	1
127	Climb Rk	07/10/89	0901-0902	0.0	0	ND	1	2	3
128	Green Rk	07/10/89	0910	0.0	0	ND	2	0	2
129	Prisoner Rk	07/10/89	0930-0940	0.0	0	ND	8	0	8
130	Crescent City Harbor	07/11/89	0709	0.0	0	ND	0	1	1
131	Crescent City Harbor	07/11/89	0728	0.0	0	ND	0	1	1

Appendix 5. Continued.

132	Brown Rk	07/11/89	0930	0.0	0	ND	1	1	2
133	Prince I	07/29/89	2040	0.0	0	ND	2	0	2
134	Green Rk	08/16/89	1040	0.0	0	ND	4	0	4
135	Trinidad Bay	08/28/89	1600-1630	0.0	0	ND	3	0	3
136	Castle Rk-Crescent City	08/21/89	1525-1615	0.0	0	ND	4	0	4
137	Castle Rk-Crescent City	08/21/89	1835-1900	0.0	0	ND	8	0	8
138	Castle Rk-Crescent City	08/22/89	0830-0900	0.0	0	ND	2	0	2
139	Castle Rk-Crescent City	09/12/89	1154-1210	0.0	0	ND	5	0	5
140	Castle Rk-Crescent City	09/13/89	1045-1057	0.0	0	ND	3	0	3

[1]TL = transect length (km).
[2]TW = transect width (m).
[3]DO = distance offshore (m).
[4]No. birds = number of birds observed: on the water (W), flying (F), and total (T).